

NOTICE!!

These documents have been scanned!

Do not place un-scanned documents beneath this notice!

Do not remove this notice from this file!

GPO Jacket No. 560-102
Print Order 61540
Rise Business Services, LLC
Job=AZ15 6/3/2019



Box Number= AZ15109



Claim Begin-End: AMC368661-AMC368682

1 Initial Receipt



AZ15109-1

AMC368661-AMC368895

**United States Department of the Interior
Bureau of Land Management**

BUSINESS & SUPPORT SVCS DIV
ONE N CENTRAL AVE
PHOENIX, AZ 85004 -2203
Phone: (602) 417-9200

Receipt
No: 1200904

Transaction #: 1241320
Date of Transaction: 12/13/2005

ENTERED INTO COMPUTER
DEC 27 2005 *AB*

CUSTOMER: WHITE CLOUD RESOURCES
333 LOGAN ST
STE 209
DENVER, CO 80203

LINE #	QTY	DESCRIPTION	REMARKS	UNIT PRICE	TOTAL
1	22.00	LOCATABLE MINERALS / MINING CLAIMS-NEW, UNADJUD, ONE OR MORE AUTH NOS / NEW MINING CLAIM LOCATION FEE \$30 (1993) CASES: AMC368661/\$30.00, AMC368662/\$30.00, AMC368663/\$30.00, AMC368664/\$30.00, AMC368665/\$30.00, AMC368666/\$30.00, AMC368667/\$30.00, AMC368668/\$30.00, AMC368669/\$30.00, AMC368670/\$30.00, AMC368671/\$30.00, AMC368672/\$30.00, AMC368673/\$30.00, AMC368674/\$30.00, AMC368675/\$30.00, AMC368676/\$30.00, AMC368677/\$30.00, AMC368678/\$30.00, AMC368679/\$30.00, AMC368680/\$30.00, AMC368681/\$30.00, AMC368682/\$30.00		- n/a -	660.00
2	22.00	LOCATABLE MINERALS / MINING CLAIMS-NEW, UNADJUD, ONE OR MORE AUTH NOS / NEW MINING CLAIM PROCESSING FEE \$15 (1930) CASES: AMC368661/\$15.00, AMC368662/\$15.00, AMC368663/\$15.00, AMC368664/\$15.00, AMC368665/\$15.00, AMC368666/\$15.00, AMC368667/\$15.00, AMC368668/\$15.00, AMC368669/\$15.00, AMC368670/\$15.00, AMC368671/\$15.00, AMC368672/\$15.00, AMC368673/\$15.00, AMC368674/\$15.00, AMC368675/\$15.00, AMC368676/\$15.00, AMC368677/\$15.00, AMC368678/\$15.00, AMC368679/\$15.00, AMC368680/\$15.00, AMC368681/\$15.00, AMC368682/\$15.00		- n/a -	330.00
3	22.00	LOCATABLE MINERALS / MINING CLAIMS-NEW, UNADJUD, ONE OR MORE AUTH NOS / NEW MINING CLM MAINT FEE \$125 (1993) CASES: AMC368661/\$125.00, AMC368662/\$125.00, AMC368663/\$125.00, AMC368664/\$125.00, AMC368665/\$125.00, AMC368666/\$125.00, AMC368667/\$125.00, AMC368668/\$125.00, AMC368669/\$125.00, AMC368670/\$125.00, AMC368671/\$125.00, AMC368672/\$125.00, AMC368673/\$125.00, AMC368674/\$125.00, AMC368675/\$125.00, AMC368676/\$125.00, AMC368677/\$125.00, AMC368678/\$125.00, AMC368679/\$125.00, AMC368680/\$125.00, AMC368681/\$125.00, AMC368682/\$125.00		- n/a -	2750.00

TOTAL: \$3,740.00

PAYMENT INFORMATION

1	AMOUNT:	\$3,740.00	POSTMARKED:	N/A
	TYPE:	CHECK	RECEIVED:	12/13/2005
	CHECK NO:	1047		
	NAME:	WHITE CLOUD RESOURCES 333 LOGAN ST STE 209 DENVER CO 80203		

REMARKS

This receipt was generated by the automated BLM Collections and Billing System and is a paper representation of a portion of the official electronic record contained therein.

NOTICE!!

These documents have been scanned!

Do not place un-scanned documents beneath this notice!

Do not remove this notice from this file!

GPO Jacket No. 560-102
Print Order 61540
Rise Business Services, LLC
Job=AZ15 6/3/2019



Box Number= AZ15109



Claim Begin-End: AMC368661-AMC368682

2 Correspondence



AZ15109-1

AMC368661-AMC368895

**NO
DOCUMENTS
FOUND**

NO DOCUMENTS FOUND
NO DOCUMENTS FOUND

NOTICE!!

These documents have been scanned!

Do not place un-scanned documents beneath this notice!

Do not remove this notice from this file!

GPO Jacket No. 560-102
Print Order 61540
Rise Business Services, LLC
Job=AZ15 6/3/2019



Box Number= AZ15109



Claim Begin-End: AMC368661-AMC368682

3 Transfers



AZ15109-1

AMC368661-AMC368895



When recorded, return to:
John C. Lacy
DeConcini McDonald Yetwin & Lacy, P.C.
2525 E. Broadway Blvd., Suite 200
Tucson, Arizona 85716

2013-05829
Page 1 of 12
Requested By: Deconcini McDonald
SUZANNE SAINZ, RECORDER
SANTA CRUZ COUNTY, ARIZONA
08-07-2013 08:17 AM Recording Fee \$17.00

Exempt per A.R.S. § 11-1134.A.6


Amc 376437
Amc 376328
Amc 376277
Amc 367398
Amc 368661
Amc 373267

QUITCLAIM DEED

WHITE CLOUD RESOURCES LLC, a Colorado limited liability company, whose address is 1776 Lincoln St., Ste. 800, Denver, CO 80203-1021, the "Grantor," for and in consideration of Ten Dollars (\$10.00) and other valuable considerations, does hereby quitclaim to **ARIZONA MINERALS INC.**, a Nevada corporation, whose address is c/o Wildcat Silver Corp., 4500 Cherry Creek South Drive, Ste. 1040, Denver, CO 80246, the "Grantee," all of its right, title and interest in and to those certain unpatented lode mining claims of Grantor situated in the Harshaw and Patagonia Mining Districts, Santa Cruz County, Arizona, being all of the active claims of the Providencia Project, the names of which and the place of record of the location notices thereof in the official records of said County and the Arizona State Office of the Bureau of Land Management are as set forth in Exhibit A attached hereto and incorporated herein by this reference.


DATED this 23 day of July, 2013.

WHITE CLOUD RESOURCES LLC, a
Colorado limited liability company

By: 
William Gee, Manager

STATE OF COLORADO)
) ss.
City and County of Denver)

The foregoing instrument was acknowledged before me this 23 day of July, 2013, by William Gee, the Manager of White Cloud Resources LLC, a Colorado limited liability company, for and on behalf of the company.


Notary Public

My Commission Expires:
07/01/2017

RECEIVED
BLM AZ STATE OFFICE
2013 AUG 23 P 2:44
PHOENIX, ARIZONA
JOSEPH J PEREA
NOTARY PUBLIC
STATE OF COLORADO
NOTARY ID 20134002549
MY COMMISSION EXPIRES JULY 1, 2017
ENTERED
SEP 02 2013
BY: AT

DECONCINI McDONALD YETWIN & LACY

A PROFESSIONAL CORPORATION
ATTORNEYS AT LAW

2525 EAST BROADWAY BOULEVARD • SUITE 200 • TUCSON, ARIZONA 85716-5300
(520) 322-5000 • (520) 322-5585 (Fax)

EVO DECONCINI (1901-1986)
JOHN R. McDONALD (1933-2012)

DENISE M. BAINTON
ALICE W. CALLISON
BARRY M. COREY
DENNIS DECONCINI
ANDREW Y. ERWIN
HEATHER K. GAINES
PETER B. GOLDMAN
NATHAN B. HANNAH
STEVEN J. ITKIN
JAMES A. JUTRY
KRISTEN B. KLOTZ

JOHN C. LACY
MARK D. LAMMERS
KATHRYN B. NELSON
JOHN C. RICHARDSON
LISA ANNE SMITH
SPENCER A. SMITH
SESALY O. STAMPS
GARY F. URMAN
MICHAEL R. URMAN
RICHARD M. YETWIN

PHOENIX OFFICE:

7310 NORTH 16TH STREET, SUITE 330
PHOENIX, ARIZONA 85020
(602) 282-0500
FAX: (602) 282-0520

BARRON & ASSOCIATES, P.C. - OF COUNSEL
JOHN H. BARRON, III

GREEN & CARY PLLC - OF COUNSEL
FOR BANKRUPTCY MATTERS
KRISTEN M. GREEN NOREEN A. CARY

August 20, 2013

www.deconcinimcdonald.com

PLEASE REPLY TO TUCSON
jlacy@dmyl.com

Arizona State Office
Bureau of Land Management
Attention: Public Room
One North Central Avenue, Suite 800
Phoenix, AZ 85004-4427


RE: **Notice of Transfer of Interest**

Ladies and Gentlemen:

I have enclosed, pursuant to 43 C.F.R. § 3833.3, a Quitclaim Deed by which White Cloud Resources LLC transferred 276 mining claims to Arizona Minerals Inc. I have enclosed our check in the amount of \$2,760.00 to cover the required transfer fee.

If you have any questions, please don't hesitate to call me.

Very truly yours,


John C. Lacy

lc
Enclosures
c w/o encs: Nancy FitzSimmons

I:\FILES\DOCS\AUGU05\131013\LTR\O29527.DOCX

RECEIVED
BLM AZ STATE OFFICE
2013 AUG 23 P 2:44
PHOENIX, ARIZONA

EXHIBIT A

The "Property" consists of those certain unpatented lode mining claims in the Harshaw and Patagonia Mining Districts, situated within the protracted survey of Sections 13, 24, 25, 29, 32 and 36, Township 23 South, Range 15 East, Section 8, 15, 16, 17, 18, 19, 20, 29, 30, 31 and 32, Township 23 South, Range 16 East, Section 15, Township 24 South, Range 15 East, and Section 6, Township 24 South, Range 15 East G&SR Mer., Santa Cruz County, Arizona, being all the active claims of the Grantor's Providencia Project, the names of which and the place of record of the location notices thereof in the official records of the Santa Cruz County Recorder and Arizona State Office of the Bureau of Land Management are as follows:

RECEIVED
 BLM AZ STATE OFFICE
 2013 AUG 23 P 2:44
 PHOENIX, ARIZONA

37271-281 ↓

Claim Name	AMC Number	County Recording Number
WCR-4	376282	2006-19731
WCR-5	376283	2006-19732
WCR-6	376284	2006-19733
WCR-7	367285	2006-19734
WCR-8	376286	2006-19735
WCR-9	376287	2006-19736
WCR-10	376288	2006-19737
WCR-11	376289	2006-19738
WCR-12	376290	2006-19739
WCR-13	376291	2006-19740
WCR-14	376292	2006-19741
WCR-15	376293	2006-19742
WCR-16	376294	2006-19743
WCR-17	376295	2006-19744
WCR-18	376296	2006-19745
WCR-19	376297	2006-19746
WCR-20	367401	2005-16751
WCR-21	367402	2005-16752
WCR-22	367403	2005-16753

Claim Name	AMC Number	County Recording Number
WCR-23	367404	2005-16754
WCR-24	367405	2005-16755
WCR-25	367406	2005-16756
WCR-26	367407	2005-16757
WCR-27	367408	2005-16758
WCR-28	367409	2005-16759
WCR-29	367410	2005-16760
WCR-30	367411	2005-16761
WCR-31	367412	2005-16762
WCR-32	367413	2005-16763
WCR-33	367414	2005-16764
WCR-34	367415	2005-16765
WCR-35	367416	2005-16766
WCR-36	367417	2005-16767
WCR-37	367418	2005-16768
WCR-38	367419	2005-16769
WCR-39	367420	2005-16770
WCR-41	367422	2005-16772
WCR-43	367424	2005-16774
WCR-45	367426	2005-16776
WCR-47	367428	2005-16778
WCR-49	367430	2005-16780
WCR-50	367431	2005-16781
WCR-51	367432	2005-16782
WCR-52	367433	2005-16783
WCR-53	367434	2005-16784
WCR-54	367435	2005-16785

RECEIVED
 BLM AZ STATE OFFICE
 2013 AUG 23 P 2 44
 PHOENIX, ARIZONA

Claim Name	AMC Number	County Recording Number
WCR-55	367436	2005-16786
WCR-56	367437	2005-16787
WCR-57	367438	2005-16788
WCR-58	367439	2005-16789
WCR-60	367441	2005-16791
WCR-61	367442	2005-16792
WCR-62	367443	2005-16793
WCR-63	367444	2005-16794
WCR-64	367445	2005-16795
WCR-65	367446	2005-16796
WCR-66	367447	2005-16797
WCR-67	367448	2005-16798
WCR-68	367449	2005-16799
WCR-69	367450	2005-16800
WCR-70	367451	2005-16801
WCR-71	367452	2005-16802
WCR-72	367453	2005-16803
WCR-73	367454	2005-16804
WCR-74	367455	2005-16805
WCR-75	367456	2005-16806
WCR-76	367457	2005-16807
WCR-77	367458	2005-16808
WCR-78	367459	2005-16809
WCR-79	367460	2005-16810
WCR-80	376279 ✓	2006-19708
WCR-81	367461	2005-16811
WCR-82	367462	2005-16812

RECEIVED
 BLM AZ STATE OFFICE
 2013 AUG 23 P 2:45
 DENVER, ARIZONA

Claim Name	AMC Number	County Recording Number
WCR-83	367463	2005-16813
WCR-84	376280J	2006-19729
WCR-85	367464	2005-16814
WCR-86	376281N	2006-19730
WCR-87	367465	2005-16815
WCR-88	367466	2005-16816
WCR-89	367467	2005-16817
WCR-90	367468	2005-16818
WCR-91	367469	2005-16819
WCR-92	376437	2007-01451
WCR-93	367470	2005-16820
WCR-94	367471	2005-16821
WCR-95	367472	2005-16822
WCR-96	367473	2005-16823
WCR-97	367474	2005-16824
WCR-98	367475	2005-16825
WCR-99	367476	2005-16826
WCR-100	367477	2005-16827
WCR-101	367478	2005-16828
WCR-102	367479	2005-16829
WCR-103	367480	2005-16830
WCR-104	367481	2005-16831
WCR-105	367482	2005-16832
WCR-106	367483	2005-16833
WCR-107	367484	2005-16834
WCR-108	367485	2005-16835
WCR-109	367486	2005-16836

RECEIVED
 BLM-AZ STATE OFFICE
 2013 AUG 23 P 2:45
 PHOENIX, ARIZONA

Claim Name	AMC Number	County Recording Number
WCR-110	367487	2005-16837
Amended		2006-19777
WCR-110E	376331	2006-19780
WCR-111	367488	2005-16838
WCR-112	367489	2005-16839
Amended		2006-19778
WCR-112E	376332	2006-19781
WCR-113	367490	2005-16840
WCR-114	367491	2005-16841
Amended		2006-19779
WCR-114E	376333	2006-19782
WCR-115	367492	2005-16842
WCR-116	367493	2005-16843
WCR-117	367494	2005-16844
WCR-118	367495	2005-16845
WCR-119	367496	2005-16846
WCR-120	367497	2005-16847
WCR-121	367498	2005-16848
WCR-122	367499	2005-16849
WCR-123	367500	2005-16850
WCR-124	367501	2005-16851
WCR-125	367502	2005-16852
WCR-126	367503	2005-16853
WCR-127	367504	2005-16854
WCR-128	367505	2005-16855
WCR-129	367506	2005-16856
WCR-130	367507	2005-16857

RECEIVED
 BLM AZ STATE OFFICE
 2013 AUG 23 P 2:45
 PHOENIX ARIZONA

Claim Name	AMC Number	County Recording Number
WCR-131	367508	2005-16858
WCR-132	367509	2005-16859
WCR-133	367510	2005-16860
WCR-134	367511	2005-16861
WCR-135	367512	2005-16862
WCR-136	367513	2005-16863
WCR-137	367514	2005-16864
WCR-138	367515	2005-16865
WCR-139	367516	2005-16866
WCR-140	367517	2005-16867
WCR-141	367518	2005-16868
WCR-142	367519	2005-16869
WCR-143	367520	2005-16870
WCR-144	367521	2005-16871
WCR-145	367522	2005-16872
WCR-146	367523	2005-16873
WCR-147	367524	2005-16874
WCR-148	367525	2005-16875
WCR-149	367526	2005-16876
WCR-150	367527	2005-16877
WCR-151	367528	2005-16878
WCR-152	367529	2005-16879
WCR-153	367530	2005-16880
WCR-154	367531	2005-16881
WCR-155	367532	2005-16882
WCR-156	367533	2005-16883
WCR-157	367534	2005-16884

RECEIVED
 BLM AZ STATE OFFICE
 2013 AUG 23 PM 2:45
 FBI BUREAU OF LAND MANAGEMENT

Claim Name	AMC Number	County Recording Number
WCR-158	367535	2005-16885
WCR-159	367536	2005-16886
WCR-160	367537	2005-16887
WCR-161	367538	2005-16888
WCR-162	367539	2005-16889
WCR-163	367540	2005-16890
WCR-164	367541	2005-16891
WCR-165	367542	2005-16892
WCR-166	367543	2005-16893
WCR-167	367544	2005-16894
WCR-168	367545	2005-16895
WCR-169	367546	2005-16896
WCR-170	367547	2005-16897
WCR-171	367548	2005-16898
WCR-172	367549	2005-16899
WCR-173	367550	2005-16900
WCR-174	367551	2005-16901
WCR-175	367552	2005-16902
WCR-176	367553	2005-16903
WCR-177	367554	2005-16904
WCR-178	367555	2005-16905
WCR-179	367556	2005-16906
WCR-180	367557	2005-16907
WCR-181	367558	2005-16908
WCR-182	367559	2005-16909
WCR-183	367560	2005-16910
WCR-184	367561	2005-16911

RECEIVED
 BLM AZ STATE OFFICE
 2013 AUG 23 P 2:45
 PHOENIX, ARIZONA

Claim Name	AMC Number	County Recording Number
WCR-185	367562	2005-16912
WCR-186	367563	2005-16913
WCR-187	367564	2005-16914
WCR-188	367565	2005-16915
WCR-189	367566	2005-16916
WCR-190	367567	2005-16917
WCR-191	367568	2005-16918
WCR-192	367569	2005-16919
WCR-193	367570	2005-16920
WCR-194	367571	2005-16921
WCR-195	367572	2005-16922
WCR-196	367573	2005-16923
WCR-197	367574	2005-16924
WCR-198	367575	2005-16925
WCR-199	367576	2005-16926
WCR-200	367577	2005-16927
WCR-201	367578	2005-16928
WCR-202	367579	2005-16929
WCR-203	367580	2005-16930
WCR-204	367581	2005-16931
WCR-205	367582	2005-16932
WCR-206	367583	2005-16933
WCR-207	367584	2005-16934
WCR-208	367585	2005-16935
WCR-209	367586	2005-16936
WCR-210	367587	2005-16937
WCR-211	367588	2005-16938

RECEIVED
 BLM AZ STATE OFFICE
 2013 AUG 23 P 2:45
 PHOENIX ARIZONA

Claim Name	AMC Number	County Recording Number
WCR-212	367589	2005-16939
WCR-213	367590	2005-16940
WCR-214	367591	2005-16941
WCR-215	367592	2005-16942
WCR-216	367593	2005-16943
WCR-217	367594	2005-16944
WCR-218	367595	2005-16945
WCR-219	367596	2005-16946
WCR-220	367597	2005-16947
WCR-221	367598	2005-16948
WCR-223	367600	2005-16950
WCR-255	367632	2005-16981
WCR-256	367633	2005-16982
WCR-257	367634	2005-16983
WCR-258	367635	2005-16984
WCR-259	367636	2005-16985
WCR-260	367637	2005-16986
WCR-261	367638	2005-16987
WCR-262	367639	2005-16988
WCR-263	367640	2005-16989
WCR-264	367641	2005-16990
WCR-274	368661	2005-16725
WCR-275	368662	2005-16726
WCR-277	368663	2005-16727
WCR-278	368664	2005-16728
WCR-293	368665	2005-16729
WCR-301	368666	2005-16730

RECEIVED
 BLM AZ STATE OFFICE
 2013 AUG 23 P 2:45
 DENVER, ARIZONA

Claim Name	AMC Number	County Recording Number
WCR-303	368667	2005-16731
WCR-304	368668	2005-16732
WCR-305	368669	2005-16733
WCR-306	368670	2005-16734
WCR-307	368671	2005-16735
WCR-308	368672	2005-16736
WCR-309	368673	2005-16737
WCR-310	368674	2005-16738
WCR-311	368675	2005-16739
WCR-312	368676	2005-16740
WCR-313	368677	2005-16741
WCR-314	368678	2005-16742
WCR-315	368679	2005-16743
WCR-316	368680	2005-16744
WCR-317	368681	2005-16745
WCR-318	368682	2005-16746
WCR-323	373271	2006-07297
WCR-359	373273	2006-11578
WCR-360	373274	2006-11579
WCR-361	373275	2006-11580
WCR-404	376302	2006-19751
WCR-405	376303	2006-19752
WCR-406	376304	2006-19753
WCR-407	376305	2006-19754
WCR-420A	376316	2006-19765
WCR-421A	376317	2006-19766
WCR-422	376318	2006-19767

RECEIVED
 BLM AZ STATE OFFICE
 2013 AUG 23 P 2:45
 PHOTO EX. SR17011A

Claim Name	AMC Number	County Recording Number
WCR-423	376319	2006-19768
WCR-424	376320	2006-19769
WCR-425	376321	2006-19770
WCR-426	376322	2006-19771
WCR-427	376323	2006-19772
WCR-428	376324	2006-19773
WCR-429	376325	2006-19774
WCR-430	376326	2006-19775
WCR-431	376327	2006-19776
WCR-432	376440	2007-01454
WCR-433	376441	2007-01455
WCR-434	376442	2007-01456
WCR-435	376443	2007-01457
WCR-436	376444	2007-01458
WCR-437	376445	2007-01459
WCR-438	376446	2007-01460
WCR-439	376447	2007-01461

RECEIVED
BLM AZ STATE OFFICE
2013 AUG 23 P 2:45
PHOENIX, ARIZONA

I:\files\docs\AUGU05\131013\RE\NX3751.DOC

United States Department of the Interior
Bureau of Land Management
 LANDS/RECREATION & PLANNING
 ONE N CENTRAL AVE
 PHOENIX, AZ 85004 -2203
 Phone: 602-417-9200

Receipt

No: 2864189

Transaction #: 2950088	
Date of Transaction: 08/26/2013	
CUSTOMER:	
DECONCINI MCDONALD YETWIN & LACY P C 2525 E BROADWAY BLVD STE 200 TUCSON, AZ 85716-5350 US	

LINE #	QTY	DESCRIPTION	REMARKS	UNIT PRICE	TOTAL
1	1.00	LOCATABLE MINERALS / MINING CLAIMS- NOT NEW-UNADJUD, ONE AUTH NO. ONLY / MINING CLAIM MONEY RECEIVED CASES: AMC376282/\$2760.00	QCD - 276	- n/a -	2760.00
TOTAL:					\$2,760.00

PAYMENT INFORMATION					
1	AMOUNT:	2760.00	POSTMARKED:	08/21/2013	
	TYPE:	CHECK	RECEIVED:	08/23/2013	
	CHECK NO:	005120			
	NAME:	DECONCINI MCDONALD YETWIN LACY 2525 E BROADWAY BLVD STE 200 TUCSON AZ 85716-5350 US			

REMARKS	

This receipt was generated by the automated BLM Collections and Billing System and is a paper representation of a portion of the official electronic record contained therein.

NOTICE!!

These documents have been scanned!

Do not place un-scanned documents beneath this notice!

Do not remove this notice from this file!

GPO Jacket No. 560-102
Print Order 61540
Rise Business Services, LLC
Job=AZ15 6/3/2019



Box Number= AZ15109



Claim Begin-End: AMC368661-AMC368682

4 Annual Filings



AZ15109-1

AMC368661-AMC368895



One South Church Avenue
Suite 1700
Tucson, Arizona 85701-1621
520.770.8700
Fax 520.623.2418
www.quarles.com

376997

383320

424350

412595

414953

416189

August 10, 2018

427463

374413

435089

420822

421166

424350

367398

368661

373267

376277

Attorneys at Law in
Chicago
Indianapolis
Madison
Milwaukee
Naples
Phoenix
Scottsdale
Tampa
Tucson
Washington, D.C.

Writer's Direct Dial: 520-770-8708
E-Mail: tiffany.morris@quarles.com

438049
438218
438412
439467
440259
435891
448756
450567
450740
51409
392436
376997
394952
424560

PHOENIX, ARIZONA

2018 AUG 13 P 2:33

RECEIVED
BIMAZ STATE OFFICE

VIA OVERNIGHT COURIER

Bureau of Land Management
Arizona State Office
Attention: Information Access Center
One North Central Avenue, Suite 800
Phoenix, Arizona 85004-4427

RE: *Payment of Claim Maintenance Fees for Arizona Minerals Inc.*

Dear Ladies and Gentlemen:

Delivered herewith is a check in the amount of \$187,240 as payment of the claim maintenance fees pursuant to 30 U.S.C. § 28f(a), as adjusted by 30 U.S.C. § 28j(c) and implemented by notice in the 74 *Federal Register* 30959-62 (June 29, 2009) and as amended by the Consolidated Appropriations Act 2012, Pub. L. No. 112-74, 125 Stat 786 (2011). The owner is paying a maintenance fee of \$155.00 per lode claim for the assessment year beginning September 1, 2018. Also enclosed is a copy of the Certification of Payment of Maintenance Fee in Lieu of Affidavit of Annual Assessment Work to be recorded with the Santa Cruz County Recorder's Office.

Please return a date-stamped copy of this letter and the Affidavit along with the receipt for payment to this office.

Thank you for your assistance and please feel free to contact me with any questions or concerns.

Sincerely,

Tiffany N. Morris
Legal Specialist

Enclosures
QB\159799.00005\52959066.1

4235094

ENTERED
AUG 17 2018
BY: RAM

When Recorded Mail To:

Marian C. LaLonde, Esq.
QUARLES & BRADY, LLP
1 S. Church Avenue, Suite 1700
Tucson, Arizona 85701

CAPTION HEADING: Certification of Payment of Maintenance Fee In Lieu
of Affidavit of Annual Assessment Work

RECEIVED
BLM AZ STATE OFFICE
2018 AUG 13 P 2:34
PHOENIX, ARIZONA

**CERTIFICATION OF PAYMENT OF MAINTENANCE FEE
IN LIEU OF AFFIDAVIT OF ANNUAL ASSESSMENT WORK**

RECEIVED
BLM AZ STATE OFFICE
2018 AUG 13 P 2:53 PM
PHOENIX, ARIZONA

STATE OF ARIZONA)
) ss.
County of Pima)

Marian C. LaLonde, being first duly sworn, deposes and says that:


1. She is an agent for Arizona Minerals Inc., a Nevada corporation owner of the unpatented lode mining claims situated in Santa Cruz County, Arizona (the "Claims"), the location notices of which are of record in said county, and in the records of the Arizona State Office of the Bureau of Land Management under the file numbers indicated in the attached Exhibit A.

2. Pursuant to the 30 U.S.C. § 28f(a), as adjusted by 30 U.S.C. § 28j(c) and implemented by notice in 74 *Federal Register* 30959-62 (June 29, 2009) and as amended by the Consolidated Appropriations Act 2012, Pub. L. No. 112-74, 125 Stat. 786 (2011), the owner has paid a maintenance fee of \$155.00 per claim for the assessment year beginning September 1, 2018. This Certificate is in lieu of an affidavit of performance of annual assessment work or notice of intent to hold and a copy of the receipt of payment to the Bureau of Land Management is attached hereto.

3. The name and address of the owner of the Claims for which this Certificate is prepared are Arizona Minerals Inc., 2210 E. Fort Lowell Road, Tucson, Arizona, 85719. **THIS IS A CHANGE OF ADDRESS FOR ALL OF ARIZONA MINERALS, INC.'S CLAIMS.**

4. The Claims are held and claimed by the owner for the valuable mineral contained therein.


DATED this 10th day of August, 2018.



Marian C. LaLonde

Sworn and subscribed to before me this 10th day of August, 2018, by Marian C. LaLonde, Agent for Arizona Minerals, Inc.





Notary Public

EXHIBIT A

Arizona Minerals, Inc. Unpatented Mining Claims

A. Recently Located Unpatented Mining Claims (2015-2018):

The following are the active unpatented lode mining claims for Arizona Minerals Inc. situated in the Harshaw and Patagonia Mining Districts in Sections 04, 05, 16, 17, 20 through 23, 26 through 29, and 32 through 35 of Township 23 South, Range 16 East; in Sections 13, 24, 25, 26, 35 and 36 of Township 22 South, Range 15 East; in Sections 17 through 20, 25 through 27, 29 through 32, and 34 through 36 of Township 22 South, Range 16 East; and in Section 31 of Township 22 South, Range 17 East all in the G&SR Meridian, Santa Cruz County, Arizona, the location notices of which are of record in the office of the Recorder of Santa Cruz County, Arizona and the Arizona State office of the Bureau of Land Management as follows:

BLM Serial Number	Claim Name	Location Date	County Records Number	Recording Date
AMC438049	AAGH NO. 6	04/15/2016	2016-02352	04/25/2016
AMC438050	AAGH NO. 8	03/23/2016	2016-02353	04/25/2016
AMC438051	AAGH NO. 9	03/23/2016	2016-02423	04/25/2016
AMC438052	AAGH NO. 10	03/23/2016	2016-02424	04/25/2016
AMC438053	AAGH NO. 17	03/28/2016	2016-02421	04/25/2016
AMC438054	AAGH NO. 18	03/23/2016	2016-02425	04/25/2016
AMC438055	AAGH NO. 19	04/18/2016	2016-02354	04/25/2016
AMC438056	AAGH NO. 20	03/28/2016	2016-02426	04/25/2016
AMC438057	ANDES NO. 1	04/04/2016	2016-02355	04/25/2016
AMC438058	BLUE EAGLE NO. 1	03/31/2016	2016-02427	04/25/2016
AMC438059	BORDER SIDE	03/31/2016	2016-02356	04/25/2016
AMC438060	COWBOY	03/23/2016	2016-02428	04/25/2016
AMC438061	DORFEE	02/26/2016	2016-02412	04/25/2016
AMC438062	ESTHER	03/23/2016	2016-02429	04/25/2016
AMC438063	FOX NO. 2	04/04/2016	2016-02359	04/25/2016
AMC438064	FOX NO. 4	04/04/2016	2016-02360	04/25/2016
AMC438065	FOX NO. 5	04/04/2016	2016-02361	04/25/2016
AMC438066	GEM NO. 1	04/04/2016	2016-02362	04/25/2016
AMC438067	GEM NO. 2	04/18/2016	2016-02363	04/25/2016
AMC438068	HANK NO. 12	02/22/2016	2016-02389	04/25/2016
AMC438069	HANK NO. 20	02/22/2016	2016-02390	04/25/2016
AMC438070	HANK NO. 22	02/22/2016	2016-02391	04/25/2016
AMC438071	HANK NO. 27	02/25/2016	2016-02413	04/25/2016

BLM Serial Number	Claim Name	Location Date	County Records Number	Recording Date
AMC438072	HANK NO. 28	02/25/2016	2016-02414	04/25/2016
AMC438073	HOPE NO. 2	02/29/2016	2016-02415	04/25/2016
AMC438074	JOCO NO. 37	04/04/2016	2016-02364	04/25/2016
AMC438075	JOCO NO. 38	04/04/2016	2016-02365	04/25/2016
AMC438076	JOCO NO. 39	04/04/2016	2016-02366	04/25/2016
AMC438077	LA TUNA NO. 1	03/28/2016	2016-02416	04/25/2016
AMC438078	LIME BANK NO. 4	04/18/2016	2016-02357	04/25/2016
AMC438079	LIME BANK NO. 5	04/18/2016	2016-02358	04/25/2016
AMC438080	LOG CABIN	03/23/2016	2016-02430	04/25/2016
AMC438081	OLD BOY ROGER	03/28/2016	2016-02431	04/25/2016
AMC438082	RED CASTLE NO. 1	04/13/2016	2016-02367	04/25/2016
AMC438083	RED CASTLE NO. 3	04/06/2016	2016-02368	04/25/2016
AMC438084	RED CASTLE NO. 4	04/18/2016	2016-02369	04/25/2016
AMC438085	RED CASTLE NO. 5	04/04/2016	2016-02370	04/25/2016
AMC438086	RED CASTLE NO. 6	04/04/2016	2016-02371	04/25/2016
AMC438087	RED CASTLE NO. 7	04/04/2016	2016-02372	04/25/2016
AMC438088	RED HAWK NO. 6	02/29/2016	2016-02417	04/25/2016
AMC438089	SHELL-502	02/24/2016	2016-02394	04/25/2016
AMC438090	SHELL-503	02/24/2016	2016-02395	04/25/2016
AMC438091	SHELL-504	02/24/2016	2016-02396	04/25/2016
AMC438092	SHELL-505	02/25/2016	2016-02397	04/25/2016
AMC438093	SHELL-506	02/25/2016	2016-02398	04/25/2016
AMC438094	SHELL-507	02/25/2016	2016-02399	04/25/2016
AMC438095	SHELL-508	02/25/2016	2016-02400	04/25/2016
AMC438096	SHELL-509	02/25/2016	2016-02392	04/25/2016
AMC438097	SHELL-510	02/25/2016	2016-02393	04/25/2016
AMC438098	SHELL-511	02/29/2016	2016-02401	04/25/2016
AMC438099	SHELL-512	02/29/2016	2016-02402	04/25/2016
AMC438100	SHELL-513	02/29/2016	2016-02403	04/25/2016
AMC438101	SHELL-514	02/29/2016	2016-02404	04/25/2016
AMC438102	SHELL-515	02/29/2016	2016-02405	04/25/2016
AMC438103	SHELL-516	03/04/2016	2016-02406	04/25/2016
AMC438104	SHELL-517	03/04/2016	2016-02407	04/25/2016
AMC438105	SHELL-518	03/04/2016	2016-02408	04/25/2016
AMC438106	SHELL-519	03/04/2016	2016-02409	04/25/2016
AMC438107	SHELL-520	03/04/2016	2016-02410	04/25/2016
AMC438108	SHELL-521	03/23/2016	2016-02435	04/25/2016

PHOENIX, ARIZONA
 RECEIVED
 APR 25 2016

BLM Serial Number	Claim Name	Location Date	County Records Number	Recording Date
AMC438109	SHELL-522	03/23/2016	2016-02436	04/25/2016
AMC438110	SHELL-523	03/09/2016	2016-02437	04/25/2016
AMC438111	SHELL-524	03/09/2016	2016-02438	04/25/2016
AMC438112	SHELL-525	03/09/2016	2016-02439	04/25/2016
AMC438113	SHELL-526	03/09/2016	2016-02440	04/25/2016
AMC438114	SHELL-527	03/09/2016	2016-02441	04/25/2016
AMC438115	SHELL-528	03/09/2016	2016-02442	04/25/2016
AMC438116	SHELL-529	03/09/2016	2016-02443	04/25/2016
AMC438117	SHELL-530	03/09/2016	2016-02444	04/25/2016
AMC438118	SHELL-531	03/09/2016	2016-02445	04/25/2016
AMC438119	SHELL-532	03/09/2016	2016-02446	04/25/2016
AMC438120	SHELL-533	03/23/2016	2016-02447	04/25/2016
AMC438121	SHELL-534	03/23/2016	2016-02448	04/25/2016
AMC438122	SHELL-535	03/23/2016	2016-02449	04/25/2016
AMC438123	SHELL-536	03/28/2016	2016-02450	04/25/2016
AMC438124	SHELL-537	03/28/2016	2016-02451	04/25/2016
AMC438125	SHELL-538	03/31/2016	2016-02452	04/25/2016
AMC438126	SHELL-539	03/28/2016	2016-02455	04/25/2016
AMC438127	SHELL-540	03/23/2016	2016-02453	04/25/2016
AMC438128	SHELL-541	03/28/2016	2016-02454	04/25/2016
AMC438129	SHELL-542	04/15/2016	2016-02375	04/25/2016
AMC438130	SHELL-543	04/15/2016	2016-02376	04/25/2016
AMC438131	SHELL-544	04/18/2016	2016-02377	04/25/2016
AMC438132	SHELL-546	04/01/2016	2016-02379	04/25/2016
AMC438133	SHELL-547	04/01/2016	2016-02380	04/25/2016
AMC438134	SHELL-548	04/01/2016	2016-02381	04/25/2016
AMC438135	SHELL-549	04/01/2016	2016-02382	04/25/2016
AMC438136	SHELL-550	04/08/2016	2016-02383	04/25/2016
AMC438137	SHELL-551	04/08/2016	2016-02384	04/25/2016
AMC438138	SHELL-552	04/18/2016	2016-02385	04/25/2016
AMC438139	SHELL-553	04/08/2016	2016-02386	04/25/2016
AMC438140	SHELL-554	04/08/2016	2016-02387	04/25/2016
AMC438141	SHELL-555	04/08/2016	2016-02456	04/25/2016
AMC438142	SHELL-556	04/08/2016	2016-02457	04/25/2016
AMC438143	SHELL-557	04/08/2016	2016-02458	04/25/2016
AMC438144	SHELL-558	04/08/2016	2016-02459	04/25/2016
AMC438145	SHELL-559	03/28/2016	2016-02460	04/25/2016

RECEIVED
 PHOENIX, ARIZONA
 APR 25 2016

BLM Serial Number	Claim Name	Location Date	County Records Number	Recording Date
AMC438146	SHELL-560	03/28/2016	2016-02461	04/25/2016
AMC438147	SHELL-561	03/28/2016	2016-02462	04/25/2016
AMC438148	SHELL-562	03/28/2016	2016-02463	04/25/2016
AMC438149	SHELL-563	03/28/2016	2016-02464	04/25/2016
AMC438150	SHELL-564	04/09/2016	2016-02465	04/25/2016
AMC438151	SHELL-565	04/09/2016	2016-02466	04/25/2016
AMC438152	SHELL-566	04/09/2016	2016-02467	04/25/2016
AMC438153	SHELL-567	04/09/2016	2016-02468	04/25/2016
AMC438154	SHELL-568	04/09/2016	2016-02469	04/25/2016
AMC438155	SHELL-569	04/08/2016	2016-02470	04/25/2016
AMC438156	SHELL-570	04/08/2016	2016-02471	04/25/2016
AMC438157	SHELL-571	04/08/2016	2016-02472	04/25/2016
AMC438158	SHELL-572	04/08/2016	2016-02473	04/25/2016
AMC438159	SHELL-573	03/26/2016	2016-02474	04/25/2016
AMC438160	SHELL-574	03/26/2016	2016-02475	04/25/2016
AMC438161	SHELL-575	03/26/2016	2016-02476	04/25/2016
AMC438162	SHELL-576	03/26/2016	2016-02477	04/25/2016
AMC438163	SHELL-577	04/09/2016	2016-02478	04/25/2016
AMC438164	SHELL-578	04/09/2016	2016-02479	04/25/2016
AMC438165	SHELL-579	04/09/2016	2016-02480	04/25/2016
AMC438166	SHELL-580	04/09/2016	2016-02481	04/25/2016
AMC438167	SHELL-581	04/09/2016	2016-02482	04/25/2016
AMC438168	SHELL-582	03/26/2016	2016-02483	04/25/2016
AMC438169	SHELL-583	03/26/2016	2016-02484	04/25/2016
AMC438170	SHELL-584	03/26/2016	2016-02485	04/25/2016
AMC438171	SHELL-585	03/26/2016	2016-02486	04/25/2016
AMC438172	SHELL-586	03/26/2016	2016-02487	04/25/2016
AMC438173	SHELL-587	03/26/2016	2016-02488	04/25/2016
AMC438174	SHELL-588	04/09/2016	2016-02489	04/25/2016
AMC438175	SHELL-589	02/25/2016	2016-02411	04/25/2016
AMC438176	SHELL-590	04/18/2016	2016-02388	04/25/2016
AMC438177	SHELL-591	04/25/2016	2016-02351	04/25/2016
AMC438178	SHELL-592	04/25/2016	2016-02350	04/25/2016
AMC438179	SOUTH RED MTN NO. 7	02/29/2016	2016-02418	04/25/2016
AMC438180	SOUTH RED MTN NO. 8	02/29/2016	2016-02419	04/25/2016

PHOENIX, ARIZONA
 RECEIVED
 APR 25 2016

BLM Serial Number	Claim Name	Location Date	County Records Number	Recording Date
AMC438181	STEAM SHOVEL	03/23/2016	2016-02432	04/25/2016
AMC438182	TERRY NO. 1	04/18/2016	2016-02373	04/25/2016
AMC438183	UNITED VERDE NO. 2	03/31/2016	2016-02422	04/25/2016
AMC438184	UNITED VERDE NO. 3	03/31/2016	2016-02433	04/25/2016
AMC438185	UNITED VERDE NO. 4	03/31/2016	2016-02434	04/25/2016
AMC438186	UNITED VERDE NO. 5	03/31/2016	2016-02420	04/25/2016
AMC438218	SHELL-545	04/15/2016	2016-02378	04/25/2016
AMC438412	SHELL-593	05/26/2016	2016-03309	05/26/2016
	Amended	10/10/2016	2016-07320	11/08/2016
AMC438413	SHELL-594	05/26/2016	2016-03310	05/26/2016
	Amended	10/10/2016	2016-07321	11/08/2016
AMC438414	SHELL-595	05/26/2016	2016-03311	05/26/2016
	Amended	10/10/2016	2016-07322	11/08/2016
AMC439467	BIRD 1	08/02/2016	2016-05935	09/13/2016
AMC439468	BIRD 2	08/02/2016	2016-05936	09/13/2016
AMC439469	BIRD 3	08/02/2016	2016-05937	09/13/2016
AMC439470	BIRD 4	08/02/2016	2016-05938	09/13/2016
AMC439471	BIRD 5	08/02/2016	2016-05939	09/13/2016
AMC439472	BIRD 6	08/02/2016	2016-05940	09/13/2016
AMC439473	BIRD 7	08/02/2016	2016-05941	09/13/2016
AMC439474	BIRD 8	08/02/2016	2016-05942	09/13/2016
AMC439475	BIRD 9	07/27/2016	2016-05943	09/13/2016
AMC439476	BIRD 10	07/27/2016	2016-05944	09/13/2016
AMC439477	BIRD 11	07/27/2016	2016-05945	09/13/2016
AMC439478	BIRD 12	07/27/2016	2016-05946	09/13/2016
AMC439479	BIRD 13	08/01/2016	2016-05947	09/13/2016
AMC439480	BIRD 14	08/01/2016	2016-05948	09/13/2016
AMC439481	BIRD 15	08/01/2016	2016-05949	09/13/2016
AMC439482	BIRD 16	08/01/2016	2016-05950	09/13/2016
AMC439483	BIRD 17	08/01/2016	2016-05951	09/13/2016
AMC439484	BIRD 18	08/01/2016	2016-05952	09/13/2016
AMC439485	BIRD 19	08/01/2016	2016-05953	09/13/2016
AMC439486	BIRD 20	08/01/2016	2016-05954	09/13/2016
AMC439487	BIRD 21	08/01/2016	2016-05955	09/13/2016

PHOENIX, ARIZONA

BLM Serial Number	Claim Name	Location Date	County Records Number	Recording Date
AMC439488	BIRD 22	08/01/2016	2016-05956	09/13/2016
AMC439489	BIRD 23	08/01/2016	2016-05957	09/13/2016
AMC439490	BIRD 24	08/01/2016	2016-05958	09/13/2016
AMC439491	BIRD 25	08/01/2016	2016-05959	09/13/2016
AMC439492	BIRD 26	08/01/2016	2016-05960	09/13/2016
AMC439493	BIRD 27	07/21/2016	2016-05961	09/13/2016
AMC439494	BIRD 28	07/21/2016	2016-05962	09/13/2016
AMC439495	BIRD 29	07/21/2016	2016-05963	09/13/2016
AMC439496	BIRD 30	07/21/2016	2016-05964	09/13/2016
AMC439497	BIRD 31	08/01/2016	2016-05965	09/13/2016
AMC439498	BIRD 32	07/13/2016	2016-05966	09/13/2016
AMC439499	BIRD 33	07/21/2016	2016-05967	09/13/2016
AMC439500	BIRD 34	07/21/2016	2016-05968	09/13/2016
AMC439501	BIRD 35	07/21/2016	2016-05969	09/13/2016
AMC439502	BIRD 36	07/21/2016	2016-05970	09/13/2016
AMC439503	BIRD 37	07/21/2016	2016-05971	09/13/2016
AMC439504	BIRD 38	07/21/2016	2016-05972	09/13/2016
AMC439505	BIRD 39	07/19/2016	2016-05973	09/13/2016
AMC439506	BIRD 40	07/19/2016	2016-05974	09/13/2016
AMC439507	BIRD 41	07/19/2016	2016-05975	09/13/2016
AMC439508	BIRD 42	07/19/2016	2016-05976	09/13/2016
AMC439509	BIRD 43	07/19/2016	2016-05977	09/13/2016
AMC439510	BIRD 44	07/19/2016	2016-05978	09/13/2016
AMC439511	BIRD 45	07/19/2016	2016-05979	09/13/2016
AMC439512	BIRD 46	07/19/2016	2016-05980	09/13/2016
AMC439513	BIRD 47	07/19/2016	2016-05981	09/13/2016
AMC439514	BIRD 48	07/19/2016	2016-05982	09/13/2016
AMC439515	BIRD 49	07/19/2016	2016-05983	09/13/2016
AMC439516	BIRD 50	07/19/2016	2016-05984	09/13/2016
AMC439517	BIRD 51	07/19/2016	2016-05985	09/13/2016
AMC439518	BIRD 52	07/19/2016	2016-05986	09/13/2016
AMC439519	BIRD 53	07/20/2016	2016-05987	09/13/2016
AMC439520	BIRD 54	07/20/2016	2016-05988	09/13/2016
AMC439521	BIRD 55	07/20/2016	2016-05989	09/13/2016
AMC439522	BIRD 56	07/20/2016	2016-05990	09/13/2016
AMC439523	BIRD 57	07/20/2016	2016-05991	09/13/2016
AMC439524	BIRD 58	07/20/2016	2016-05992	09/13/2016

BLM Serial Number	Claim Name	Location Date	County Records Number	Recording Date
AMC439525	BIRD 59	07/20/2016	2016-05993	09/13/2016
AMC439526	BIRD 60	07/20/2016	2016-05994	09/13/2016
AMC439527	BIRD 61	07/20/2016	2016-05995	09/13/2016
AMC439528	BIRD 62	07/20/2016	2016-05996	09/13/2016
AMC439529	BIRD 63	07/18/2016	2016-05997	09/13/2016
AMC439530	BIRD 64	07/18/2016	2016-05998	09/13/2016
AMC439531	BIRD 65	07/18/2016	2016-05999	09/13/2016
AMC439532	BIRD 66	07/18/2016	2016-06000	09/13/2016
AMC439533	BIRD 67	07/18/2016	2016-06001	09/13/2016
AMC439534	BIRD 68	07/18/2016	2016-06002	09/13/2016
AMC439535	BIRD 69	07/18/2016	2016-06003	09/13/2016
AMC439536	BIRD 70	07/18/2016	2016-06004	09/13/2016
AMC439537	BIRD 71	07/18/2016	2016-06005	09/13/2016
AMC439538	BIRD 72	07/18/2016	2016-06006	09/13/2016
AMC439539	BIRD 73	07/18/2016	2016-06007	09/13/2016
AMC439540	BIRD 74	07/18/2016	2016-06008	09/13/2016
AMC439541	BIRD 75	07/18/2016	2016-06009	09/13/2016
AMC439542	BIRD 76	07/18/2016	2016-06010	09/13/2016
AMC439543	BIRD 77	07/12/2016	2016-06011	09/13/2016
AMC439544	BIRD 78	07/12/2016	2016-06012	09/13/2016
AMC439545	BIRD 79	07/12/2016	2016-06013	09/13/2016
AMC439546	BIRD 80	07/12/2016	2016-06014	09/13/2016
AMC439547	BIRD 81	07/12/2016	2016-06015	09/13/2016
AMC439548	BIRD 82	07/12/2016	2016-06016	09/13/2016
AMC439549	BIRD 83	07/12/2016	2016-06017	09/13/2016
AMC439550	BIRD 84	07/12/2016	2016-06018	09/13/2016
AMC439551	BIRD 85	07/12/2016	2016-06019	09/13/2016
AMC439552	BIRD 86	07/12/2016	2016-06020	09/13/2016
AMC439553	BIRD 87	07/11/2016	2016-06021	09/13/2016
AMC439554	BIRD 88	07/11/2016	2016-06022	09/13/2016
AMC439555	BIRD 89	07/11/2016	2016-06023	09/13/2016
AMC439556	BIRD 90	07/11/2016	2016-06024	09/13/2016
AMC439557	BIRD 91	07/11/2016	2016-06025	09/13/2016
AMC439558	BIRD 92	07/11/2016	2016-06026	09/13/2016
AMC439559	BIRD 93	07/11/2016	2016-06027	09/13/2016
AMC439560	BIRD 94	07/11/2016	2016-06028	09/13/2016
AMC439561	BIRD 95	07/11/2016	2016-06029	09/13/2016

PHOENIX, ARIZONA
 RECEIVED
 09/13/2016

BLM Serial Number	Claim Name	Location Date	County Records Number	Recording Date
AMC439562	BIRD 96	07/11/2016	2016-06030	09/13/2016
AMC439563	BIRD 97	07/11/2016	2016-06031	09/13/2016
AMC439564	BIRD 98	07/11/2016	2016-06032	09/13/2016
AMC439565	BIRD 99	07/11/2016	2016-06033	09/13/2016
AMC439566	BIRD 100	07/11/2016	2016-06034	09/13/2016
AMC439567	BIRD 101	07/11/2016	2016-06035	09/13/2016
AMC439568	BIRD 102	07/11/2016	2016-06036	09/13/2016
AMC439569	BIRD 103	07/11/2016	2016-06037	09/13/2016
AMC439570	BIRD 104	07/11/2016	2016-06038	09/13/2016
AMC439571	BIRD 105	07/11/2016	2016-06039	09/13/2016
AMC439572	BIRD 106	07/11/2016	2016-06040	09/13/2016
AMC439573	BIRD 107	07/11/2016	2016-06041	09/13/2016
AMC439574	BIRD 108	07/11/2016	2016-06042	09/13/2016
AMC439575	BIRD 109	07/11/2016	2016-06043	09/13/2016
AMC439576	BIRD 110	07/11/2016	2016-06044	09/13/2016
AMC439577	BIRD 111	07/11/2016	2016-06045	09/13/2016
AMC439578	BIRD 112	07/11/2016	2016-06046	09/13/2016
AMC439579	BIRD 113	07/11/2016	2016-06047	09/13/2016
AMC439580	BIRD 114	07/11/2016	2016-06048	09/13/2016
AMC439581	BIRD 115	07/07/2016	2016-06049	09/13/2016
AMC439582	BIRD 116	07/07/2016	2016-06050	09/13/2016
AMC439583	BIRD 117	07/07/2016	2016-06051	09/13/2016
AMC439584	BIRD 118	07/07/2016	2016-06052	09/13/2016
AMC439585	BIRD 119	07/07/2016	2016-06053	09/13/2016
AMC439586	BIRD 120	07/07/2016	2016-06054	09/13/2016
AMC439587	BIRD 121	07/07/2016	2016-06055	09/13/2016
AMC439588	BIRD 122	07/07/2016	2016-06056	09/13/2016
AMC439589	BIRD 123	07/07/2016	2016-06057	09/13/2016
AMC439590	BIRD 124	07/07/2016	2016-06058	09/13/2016
AMC439591	BIRD 125	07/07/2016	2016-06059	09/13/2016
AMC439592	BIRD 126	07/07/2016	2016-06060	09/13/2016
AMC439593	BIRD 127	07/07/2016	2016-06061	09/13/2016
AMC439594	BIRD 128	07/07/2016	2016-06062	09/13/2016
AMC439595	BIRD 129	07/07/2016	2016-06063	09/13/2016
AMC439596	BIRD 130	07/07/2016	2016-06064	09/13/2016
AMC439597	BIRD 131	07/07/2016	2016-06065	09/13/2016
AMC439598	BIRD 132	07/07/2016	2016-06066	09/13/2016

RECEIVED
 PHOENIX ARIZONA
 09/13/2016

BLM Serial Number	Claim Name	Location Date	County Records Number	Recording Date
AMC439599	BIRD 133	07/06/2016	2016-06067	09/13/2016
AMC439600	BIRD 134	07/06/2016	2016-06068	09/13/2016
AMC439601	BIRD 135	07/06/2016	2016-06069	09/13/2016
AMC439602	BIRD 136	07/06/2016	2016-06070	09/13/2016
AMC439603	BIRD 137	07/06/2016	2016-06071	09/13/2016
AMC439604	BIRD 138	07/06/2016	2016-06072	09/13/2016
AMC439605	BIRD 139	07/06/2016	2016-06073	09/13/2016
AMC439606	BIRD 140	07/06/2016	2016-06074	09/13/2016
AMC439607	BIRD 141	07/06/2016	2016-06075	09/13/2016
AMC439608	BIRD 142	07/06/2016	2016-06076	09/13/2016
AMC439609	BIRD 143	07/06/2016	2016-06077	09/13/2016
AMC439610	BIRD 144	07/06/2016	2016-06078	09/13/2016
AMC439611	BIRD 145	07/06/2016	2016-06079	09/13/2016
AMC439612	BIRD 146	07/06/2016	2016-06080	09/13/2016
AMC439613	BIRD 147	07/06/2016	2016-06081	09/13/2016
AMC439614	BIRD 148	07/06/2016	2016-06082	09/13/2016
AMC439615	BIRD 149	07/06/2016	2016-06083	09/13/2016
AMC439616	BIRD 150	07/06/2016	2016-06084	09/13/2016
AMC439617	BIRD 151	07/06/2016	2016-06085	09/13/2016
AMC439618	BIRD 152	07/06/2016	2016-06086	09/13/2016
AMC439619	BIRD 153	07/06/2016	2016-06087	09/13/2016
AMC439620	BIRD 154	07/06/2016	2016-06088	09/13/2016
AMC439621	BIRD 155	07/06/2016	2016-06089	09/13/2016
AMC439622	BIRD 156	07/06/2016	2016-06090	09/13/2016
AMC439623	BIRD 157	07/06/2016	2016-06091	09/13/2016
AMC439624	BIRD 158	07/06/2016	2016-06092	09/13/2016
AMC439625	BIRD 159	07/06/2016	2016-06093	09/13/2016
AMC439626	BIRD 160	07/06/2016	2016-06094	09/13/2016
AMC439627	BIRD 161	07/06/2016	2016-06095	09/13/2016
AMC439628	BIRD 162	07/06/2016	2016-06096	09/13/2016
AMC439629	BIRD 163	07/07/2016	2016-06097	09/13/2016
AMC439630	BIRD 164	07/07/2016	2016-06098	09/13/2016
AMC439631	BIRD 165	07/07/2016	2016-06099	09/13/2016
AMC439632	BIRD 166	07/07/2016	2016-06100	09/13/2016
AMC439633	BIRD 167	06/27/2016	2016-06101	09/13/2016
AMC439634	BIRD 168	06/27/2016	2016-06102	09/13/2016
AMC439635	BIRD 169	07/06/2016	2016-06103	09/13/2016

PHOENIX, ARIZONA

BLM Serial Number	Claim Name	Location Date	County Records Number	Recording Date
AMC439636	BIRD 170	07/06/2016	2016-06104	09/13/2016
AMC439637	BIRD 171	07/06/2016	2016-06105	09/13/2016
AMC440259	SHELL 618	09/17/2016	2016-06312	09/21/2016
AMC440260	WILD PIG NO. 16	11/21/2016	2016-07536	11/22/2016
AMC435891	SHELL-452	12/23/2015	2016-00116	01/08/2016
AMC435892	SHELL-453	12/23/2015	2016-00117	01/08/2016
AMC435893	SHELL-454	12/23/2015	2016-00118	01/08/2016
AMC435894	SHELL-455	12/23/2015	2016-00119	01/08/2016
AMC435895	SHELL-456	12/23/2015	2016-00120	01/08/2016
AMC435896	SHELL-457	12/17/2015	2016-00121	01/08/2016
AMC435897	SHELL-458	12/23/2015	2016-00122	01/08/2016
AMC435898	SHELL-459	12/21/2015	2016-00123	01/08/2016
AMC435899	SHELL-460	12/16/2015	2016-00124	01/08/2016
AMC435900	SHELL-461	12/17/2015	2016-00125	01/08/2016
AMC435901	SHELL-462	12/16/2015	2016-00126	01/08/2016
AMC435902	SHELL-463	12/17/2015	2016-00127	01/08/2016
AMC435903	SHELL-464	12/16/2015	2016-00128	01/08/2016
AMC435904	SHELL-465	12/17/2015	2016-00129	01/08/2016
AMC435905	SHELL-466	12/16/2015	2016-00130	01/08/2016
AMC435906	SHELL-467	12/17/2015	2016-00131	01/08/2016
AMC435907	SHELL-468	12/16/2015	2016-00132	01/08/2016
AMC435908	SHELL-469	12/16/2015	2016-00133	01/08/2016
AMC435909	SHELL-470	12/16/2015	2016-00134	01/08/2016
AMC435910	SHELL-471	12/16/2015	2016-00135	01/08/2016
AMC435911	SHELL-472	12/28/2015	2016-00136	01/08/2016
AMC435912	SHELL-473	12/28/2015	2016-00137	01/08/2016
AMC435913	SHELL-474	12/22/2015	2016-00138	01/08/2016
AMC435914	SHELL-475	12/22/2015	2016-00139	01/08/2016
AMC435916	SHELL-477	12/23/2015	2016-00141	01/08/2016
AMC435917	SHELL-478	12/21/2015	2016-00142	01/08/2016
AMC435918	SHELL-479	12/23/2015	2016-00143	01/08/2016
AMC435919	SHELL-480	12/21/2015	2016-00144	01/08/2016
AMC435920	SHELL-481	12/17/2015	2016-00145	01/08/2016
AMC435921	SHELL-482	12/21/2015	2016-00146	01/08/2016
AMC435922	SHELL-483	12/18/2015	2016-00147	01/08/2016
AMC435923	SHELL-484	12/18/2015	2016-00148	01/08/2016
AMC435924	SHELL-485	12/17/2015	2016-00149	01/08/2016

PHOENIX, ARIZONA
 RECEIVED
 01/08/2016

BLM Serial Number	Claim Name	Location Date	County Records Number	Recording Date
AMC435925	SHELL-486	12/18/2015	2016-00150	01/08/2016
AMC435926	SHELL-487	12/17/2015	2016-00151	01/08/2016
AMC435927	SHELL-488	12/18/2015	2016-00152	01/08/2016
AMC435928	SHELL-489	12/17/2015	2016-00153	01/08/2016
AMC435929	SHELL-490	12/18/2015	2016-00154	01/08/2016
AMC435930	SHELL-491	12/17/2015	2016-00155	01/08/2016
AMC435931	SHELL-492	12/18/2015	2016-00156	01/08/2016
	Amended	10/10/2016	2016-07319	11/08/2016
AMC435932	SHELL-493	12/21/2015	2016-00157	01/08/2016
	Amended	07/27/2016	2016-04628	07/27/2016
AMC435933	SHELL-494	12/21/2015	2016-00158	01/08/2016
AMC435934	SHELL-495	12/21/2015	2016-00159	01/08/2016
AMC435935	SHELL-496	12/21/2015	2016-00160	01/08/2016
AMC435936	SHELL-497	12/18/2015	2016-00161	01/08/2016
AMC435937	SHELL-498	12/18/2015	2016-00162	01/08/2016
AMC435938	SHELL-499	12/22/2015	2016-00163	01/08/2016
AMC435939	SHELL-500	12/22/2015	2016-00164	01/08/2016
AMC435940	SHELL-501	12/22/2015	2016-00165	01/08/2016
AMC448756	SHELL-619	11/12/2017	2017-09048	12/06/2017
AMC448757	SHELL-620	11/13/2017	2017-09049	12/06/2017
AMC448758	SHELL-621	11/13/2017	2017-09050	12/06/2017
AMC448759	SHELL-622	11/13/2017	2017-09051	12/06/2017
AMC448760	SHELL-623	11/13/2017	2017-09052	12/06/2017
AMC448761	SHELL-624	11/13/2017	2017-09053	12/06/2017
AMC448762	SHELL-625	11/13/2017	2017-09054	12/06/2017
AMC448763	SHELL-626	11/13/2017	2017-09055	12/06/2017
AMC448764	SHELL-627	11/13/2017	2017-09056	12/06/2017
AMC450567	SHELL-628	04/14/2018	2018-02550	04/18/2018
AMC450568	SHELL-629	04/14/2018	2018-02551	04/18/2018
AMC450569	SHELL-630	04/08/2018	2018-02552	04/18/2018
AMC450570	SHELL-631	04/08/2018	2018-02553	04/18/2018
AMC450571	SHELL-632	03/24/2018	2018-02554	04/18/2018
AMC450572	SHELL-633	03/24/2018	2018-02555	04/18/2018
AMC450573	SHELL-634	03/14/2018	2018-02556	04/18/2018
AMC450574	SHELL-635	03/24/2018	2018-02557	04/18/2018
AMC450575	SHELL-636	03/17/2018	2018-02558	04/18/2018
AMC450576	SHELL-637	03/17/2018	2018-02559	04/18/2018

PHOENIX, ARIZONA
 RECEIVED
 12/06/2017

BLM Serial Number	Claim Name	Location Date	County Records Number	Recording Date
AMC450577	SHELL-638	03/17/2018	2018-02560	04/18/2018
AMC450578	SHELL-639	03/17/2018	2018-02561	04/18/2018
AMC450579	SHELL-640	03/17/2018	2018-02562	04/18/2018
AMC450580	SHELL-641	03/17/2018	2018-02563	04/18/2018
AMC450581	SHELL-642	03/24/2018	2018-02564	04/18/2018
AMC450582	SHELL-643	03/24/2018	2018-02565	04/18/2018
AMC450583	SHELL-644	03/24/2018	2018-02566	04/18/2018
AMC450584	SHELL-645	03/24/2018	2018-02567	04/18/2018
AMC450585	SHELL-646	04/08/2018	2018-02568	04/18/2018
AMC450586	SHELL-647	04/08/2018	2018-02569	04/18/2018
AMC450587	SHELL-648	04/14/2018	2018-02570	04/18/2018
AMC450588	SHELL-649	04/14/2018	2018-02571	04/18/2018
AMC450589	SHELL-650	04/14/2018	2018-02572	04/18/2018
AMC450590	SHELL-651	04/14/2018	2018-02573	04/18/2018
AMC450591	SHELL-652	04/08/2018	2018-02574	04/18/2018
AMC450592	SHELL-653	04/08/2018	2018-02575	04/18/2018
AMC450593	SHELL-654	03/24/2018	2018-02576	04/18/2018
AMC450594	SHELL-655	03/24/2018	2018-02577	04/18/2018
AMC450595	SHELL-656	03/24/2018	2018-02578	04/18/2018
AMC450596	SHELL-657	03/24/2018	2018-02579	04/18/2018
AMC450597	SHELL-658	03/17/2018	2018-02580	04/18/2018
AMC450598	SHELL-659	03/17/2018	2018-02581	04/18/2018
AMC450599	SHELL-660	03/17/2018	2018-02582	04/18/2018
AMC450600	SHELL-661	03/17/2018	2018-02583	04/18/2018
AMC450601	SHELL-662	03/17/2018	2018-02584	04/18/2018
AMC450602	SHELL-663	03/17/2018	2018-02585	04/18/2018
AMC450603	SHELL-664	03/24/2018	2018-02586	04/18/2018
AMC450604	SHELL-665	03/24/2018	2018-02587	04/18/2018
AMC450605	SHELL-666	03/24/2018	2018-02588	04/18/2018
AMC450606	SHELL-667	03/24/2018	2018-02589	04/18/2018
AMC450607	SHELL-668	04/08/2018	2018-02590	04/18/2018
AMC450608	SHELL-669	04/08/2018	2018-02591	04/18/2018
AMC450609	SHELL-670	04/14/2018	2018-02592	04/18/2018
AMC450610	SHELL-671	04/14/2018	2018-02593	04/18/2018
AMC450611	SHELL-672	04/14/2018	2018-02594	04/18/2018
AMC450612	SHELL-673	04/14/2018	2018-02595	04/18/2018
AMC450613	SHELL-674	04/08/2018	2018-02596	04/18/2018

PHOENIX, ARIZONA
 RECEIVED
 APR 18 2018

BLM Serial Number	Claim Name	Location Date	County Records Number	Recording Date
AMC450614	SHELL-675	04/08/2018	2018-02597	04/18/2018
AMC450615	SHELL-676	03/24/2018	2018-02598	04/18/2018
AMC450616	SHELL-677	03/24/2018	2018-02599	04/18/2018
AMC450617	SHELL-678	03/24/2018	2018-02600	04/18/2018
AMC450618	SHELL-679	03/24/2018	2018-02601	04/18/2018
AMC450619	SHELL-680	03/17/2018	2018-02602	04/18/2018
AMC450620	SHELL-681	03/17/2018	2018-02603	04/18/2018
AMC450621	SHELL-682	03/17/2018	2018-02604	04/18/2018
AMC450622	SHELL-683	03/17/2018	2018-02605	04/18/2018
AMC450623	SHELL-684	03/17/2018	2018-02606	04/18/2018
AMC450624	SHELL-685	03/24/2018	2018-02607	04/18/2018
AMC450625	SHELL-686	03/24/2018	2018-02608	04/18/2018
AMC450626	SHELL-687	03/24/2018	2018-02609	04/18/2018
AMC450627	SHELL-688	03/24/2018	2018-02610	04/18/2018
AMC450628	SHELL-689	04/08/2018	2018-02611	04/18/2018
AMC450629	SHELL-690	04/08/2018	2018-02612	04/18/2018
AMC450630	SHELL-691	04/14/2018	2018-02613	04/18/2018
AMC450631	SHELL-692	04/14/2018	2018-02614	04/18/2018
AMC450632	SHELL-693	04/14/2018	2018-02615	04/18/2018
AMC450633	SHELL-694	04/14/2018	2018-02616	04/18/2018
AMC450634	SHELL-695	04/08/2018	2018-02617	04/18/2018
AMC450635	SHELL-696	04/08/2018	2018-02618	04/18/2018
AMC450636	SHELL-697	03/24/2018	2018-02619	04/18/2018
AMC450637	SHELL-698	03/24/2018	2018-02620	04/18/2018
AMC450638	SHELL-699	03/24/2018	2018-02621	04/18/2018
AMC450639	SHELL-700	03/24/2018	2018-02622	04/18/2018
AMC450640	SHELL-701	03/17/2018	2018-02623	04/18/2018
AMC450641	SHELL-702	03/17/2018	2018-02624	04/18/2018
AMC450642	SHELL-703	03/17/2018	2018-02625	04/18/2018
AMC450643	SHELL-704	03/24/2018	2018-02626	04/18/2018
AMC450644	SHELL-705	03/24/2018	2018-02627	04/18/2018
AMC450645	SHELL-706	03/24/2018	2018-02628	04/18/2018
AMC450646	SHELL-707	03/24/2018	2018-02629	04/18/2018
AMC450647	SHELL-708	04/08/2018	2018-02630	04/18/2018
AMC450648	SHELL-709	04/08/2018	2018-02631	04/18/2018
AMC450649	SHELL-710	04/14/2018	2018-02632	04/18/2018
AMC450650	SHELL-711	04/14/2018	2018-02633	04/18/2018

PHOENIX, ARIZONA
 REC'D
 APR 18 2018

BLM Serial Number	Claim Name	Location Date	County Records Number	Recording Date
AMC450651	SHELL-712	03/24/2018	2018-02634	04/18/2018
AMC450652	SHELL-713	03/24/2018	2018-02635	04/18/2018
AMC450653	SHELL-714	03/17/2018	2018-02636	04/18/2018
AMC450654	SHELL-715	03/17/2018	2018-02637	04/18/2018
AMC450655	SHELL-716	03/17/2018	2018-02638	04/18/2018
AMC450656	SHELL-717	03/17/2018	2018-02639	04/18/2018
AMC450657	SHELL-718	03/17/2018	2018-02640	04/18/2018
AMC450658	SHELL-719	03/24/2018	2018-02641	04/18/2018
AMC450659	SHELL-720	03/24/2018	2018-02642	04/18/2018
AMC450660	SHELL-721	03/17/2018	2018-02643	04/18/2018
AMC450740	SHELL-722	03/24/2018	2018-02644	04/18/2018

B. Historical SHELL Unpatented Claims:

The following are the active unpatented lode mining claims for Arizona Minerals Inc. situated in the Harshaw and Patagonia Mining Districts, in Sections 27, 28, 29, and 32 through 36 in Township 22 South, Range 16 East; in Sections 1 through 5, 8 through 16 (unsurveyed) and 21 through 23 in Township 23 South, Range 16 East; in Sections 6, 7 and 18, Township 23 South, Range 17 East all in the G&SR Meridian, Santa Cruz County, Arizona, the names of which, and the place of recording of their location notices in the Official Records of Santa Cruz County and the Arizona State office of the Bureau of Land Management are as follows:

BLM Serial Number	Claim Name	Location Date	County Records Number	Recording Date
AMC51409	SHELL NO. 1	01/29/1965	58 - 135	02/03/1965
	Amended	04/25/2013	2013-03346	04/30/2013
AMC51410	SHELL NO. 2	01/29/1965	58 - 136	02/03/1965
	Amended	04/25/2013	2013-03347	04/30/2013
AMC392436	SHELL 2A	05/09/2008	2008-05629	05/22/2008
	Amended	04/25/2013	2013-03348	04/30/2013
AMC392437	SHELL 2B	05/12/2008	2008-05630	05/22/2008
	Amended	04/25/2013	2013-03349	04/30/2013
AMC51411	SHELL NO. 3	01/29/1965	58 - 137	02/03/1965
AMC51412	SHELL NO. 4	01/29/1965	58 - 138	02/03/1965
AMC51413	SHELL NO. 5	01/29/1965	58 - 139	02/03/1965
AMC51414	SHELL NO. 6	01/28/1965	58 - 140	02/03/1965
AMC51415	SHELL NO. 7	01/28/1965	58 - 141	02/03/1965
AMC51416	SHELL NO. 8	01/28/1965	58 - 142	02/03/1965

BLM Serial Number	Claim Name	Location Date	County Records Number	Recording Date
AMC51417	SHELL NO. 9	01/29/1965	58 - 143	02/03/1965
AMC51418	SHELL NO. 10	01/29/1965	58 - 144	02/03/1965
AMC51419	SHELL NO. 11	01/28/1965	58 - 145	02/03/1965
AMC51420	SHELL NO. 12	01/28/1965	58 - 146	02/03/1965
AMC51421	SHELL NO. 13	01/29/1965	58 - 147	02/03/1965
AMC51422	SHELL NO. 14	01/29/1965	58 - 148	02/03/1965
AMC51423	SHELL NO. 15	01/28/1965	58 - 149	02/03/1965
AMC51424	SHELL NO. 16	01/28/1965	58 - 150	02/03/1965
AMC51425	SHELL NO. 17	01/28/1965	58 - 151	02/03/1965
AMC51426	SHELL NO. 18	01/28/1965	58 - 152	02/03/1965
AMC51427	SHELL NO. 19	01/28/1965	58 - 153	02/03/1965
AMC51428	SHELL NO. 20	01/28/1965	58 - 154	02/03/1965
AMC376997	SHELL 21	12/21/2006	2007-01462	01/29/2007
AMC376998	SHELL 22	12/21/2006	2007-01463	01/29/2007
AMC376999	SHELL 23	12/21/2006	2007-01464	01/29/2007
AMC394954	SHELL 24	09/15/2008	2008-11346	11/13/2008
AMC424560	SHELL-24A	07/25/2013	2013-05811	08/06/2013
AMC377000	SHELL 25	12/29/2006	2007-01465	01/29/2007
AMC377001	SHELL 26	12/29/2006	2007-01466	01/29/2007
AMC377002	SHELL 27	12/29/2006	2007-01467	01/29/2007
AMC377003	SHELL 28	01/02/2007	2007-01468	01/29/2007
AMC377004	SHELL 29	01/02/2007	2007-01469	01/29/2007
AMC377005	SHELL 30	01/02/2007	2007-01470	01/29/2007
AMC392438	SHELL 31B	05/15/2008	2008-05631	05/22/2008
	Amended	07/22/2008	2008-07616	07/23/2007
AMC377007	SHELL 32	01/02/2007	2007-01472	01/29/2007
AMC377008	SHELL 33	01/04/2007	2007-01473	01/29/2007
AMC377009	SHELL 34	01/04/2007	2007-01474	01/29/2007
AMC377010	SHELL 35	12/21/2006	2007-01475	01/29/2007
AMC377011	SHELL 36	12/21/2006	2007-01476	01/29/2007
AMC377012	SHELL 37	12/21/2006	2007-01477	01/29/2007
AMC377013	SHELL 38	12/22/2006	2007-01478	01/29/2007
AMC377014	SHELL 39	12/22/2006	2007-01479	01/29/2007
AMC377015	SHELL 40	12/22/2006	2007-01480	01/29/2007
AMC377016	SHELL 41	12/22/2006	2007-01481	01/29/2007
AMC377017	SHELL 42	12/22/2006	2007-01482	01/29/2007
AMC377018	SHELL 43	12/22/2006	2007-01483	01/29/2007

PHOENIX, ARIZONA
 RECEIVED
 01/29/2007

BLM Serial Number	Claim Name	Location Date	County Records Number	Recording Date
AMC51452	SHELL NO. 44	07/25/1967	81 -212	08/04/1967
AMC51453	SHELL NO. 45	07/25/1967	82 -213	08/04/1967
AMC51454	SHELL NO. 46	07/27/1967	83 -214	08/04/1967
AMC51455	SHELL NO. 47	07/27/1967	84 -215	08/04/1967
AMC51456	SHELL NO. 48	07/27/1967	85 -216	08/04/1967
AMC51457	SHELL NO. 49	07/27/1967	86 -217	08/04/1967
AMC377019	SHELL 51	12/29/2006	2007-01484	01/29/2007
AMC377020	SHELL 52	12/29/2006	2007-01485	01/29/2007
AMC377021	SHELL 53	12/29/2006	2007-01486	01/29/2007
AMC377022	SHELL 54	01/02/2007	2007-01487	01/29/2007
AMC377023	SHELL 55	01/02/2007	2007-01488	01/29/2007
AMC377024	SHELL 56	01/02/2007	2007-01489	01/29/2007
AMC377025	SHELL 57	01/02/2007	2007-01490	01/29/2007
AMC377026	SHELL 58	01/02/2007	2007-01491	01/29/2007
AMC377027	SHELL 59	01/04/2007	2007-01492	01/29/2007
AMC377028	SHELL 60	04/01/2007	2007-01493	01/29/2007
AMC377029	SHELL 61	01/04/2007	2007-01494	01/29/2007
AMC377030	SHELL 62	01/04/2007	2007-01495	01/29/2007
AMC377031	SHELL 63	04/01/2007	2007-01496	01/29/2007
AMC377032	SHELL 64	01/04/2007	2007-01497	01/29/2007
AMC377033	SHELL 65	01/02/2007	2007-01498	01/29/2007
AMC377034	SHELL 66	01/02/2007	2007-01499	01/29/2007
AMC377035	SHELL 67	01/02/2007	2007-01500	01/29/2007
AMC377036	SHELL 68	01/02/2007	2007-01501	01/29/2007
AMC377037	SHELL 69	12/22/2006	2007-01502	01/29/2007
AMC377038	SHELL 70	12/22/2006	2007-01503	01/29/2007
AMC377039	SHELL 71	12/22/2006	2007-01504	01/29/2007
AMC377040	SHELL 72	12/22/2006	2007-01505	01/29/2007
AMC383320	SHELL 73	04/24/2007	2007-08110	06/06/2007
AMC383321	SHELL 74	04/24/2007	2007-08111	06/06/2007
AMC383322	SHELL 75	04/24/2007	2007-08112	06/06/2007
AMC383323	SHELL 76	04/24/2007	2007-08113	06/06/2007
	Amended	05/06/2008	2008-05484	05/20/2008
AMC383324	SHELL 77	04/24/2007	2007-08114	06/06/2007
	Amended	05/06/2008	2008-05485	05/20/2008
AMC383325	SHELL 78	04/24/2007	2007-08115	06/06/2007
AMC383326	SHELL 79	04/24/2007	2007-08116	06/06/2007

PHOENIX, ARIZONA
 RECEIVED
 01/29/2007

BLM Serial Number	Claim Name	Location Date	County Records Number	Recording Date
AMC424561	SHELL-79A	07/25/2013	2013-05812	08/06/2013
AMC383327	SHELL 80	04/24/2007	2007-08117	06/06/2007
AMC383328	SHELL 81	04/24/2007	2007-08118	06/06/2007
AMC383329	SHELL 82	05/21/2007	2007-08119	06/06/2007
	Amended	05/07/2008	2008-05486	05/20/2008
AMC383330	SHELL 83	05/21/2007	2007-08120	06/06/2007
	Amended	05/07/2008	2008-05487	05/20/2008
AMC383331	SHELL 84	05/21/2007	2007-08121	06/06/2007
	Amended	05/07/2008	2008-05488	05/20/2008
AMC383332	SHELL 85	05/21/2007	2007-08122	06/06/2007
AMC383333	SHELL 86	05/21/2007	2007-08123	06/06/2007
	Amended	05/07/2008	2008-05489	05/20/2008
AMC383334	SHELL 87	05/21/2007	2007-08124	06/06/2007
AMC383335	SHELL 88	05/21/2007	2007-08125	06/06/2007
	Amended	05/07/2008	2008-05490	05/20/2008
AMC383336	SHELL 89	05/21/2007	2007-08126	06/06/2007
AMC383337	SHELL 90	05/21/2007	2007-08127	06/06/2007
	Amended	05/07/2008	2008-05491	05/20/2008
AMC383338	SHELL 91	05/21/2007	2007-08128	06/06/2007
AMC383339	SHELL 92	05/17/2007	2007-08129	06/06/2007
	Amended	05/06/2008	2008-05492	05/20/2008
AMC383340	SHELL 93	05/17/2007	2007-08130	06/06/2007
	Amended	05/06/2008	2008-05493	05/20/2008
AMC383341	SHELL 94	05/17/2007	2007-08131	06/06/2007
AMC383342	SHELL 95	05/17/2007	2007-08132	06/06/2007
	Amended	05/06/2008	2008-05494	05/20/2008
AMC383343	SHELL 96	05/17/2007	2007-08133	06/06/2007
AMC383344	SHELL 97	05/17/2007	2007-08134	06/06/2007
	Amended	05/06/2008	2008-05495	05/20/2008
AMC383345	SHELL 98	05/16/2007	2007-08135	06/06/2007
AMC383346	SHELL 99	05/16/2007	2007-08136	06/06/2007
	Amended	05/06/2008	2008-05496	05/20/2008
AMC383347	SHELL 100	05/16/2007	2007-08137	06/06/2007
AMC383348	SHELL 101	05/16/2007	2007-08138	06/06/2007
	Amended	05/06/2008	2008-05497	05/20/2008
AMC383349	SHELL 102	04/24/2007	2007-08139	06/06/2007
AMC383350	SHELL 103	04/24/2007	2007-08140	06/06/2007

BLM Serial Number	Claim Name	Location Date	County Records Number	Recording Date
	Amended	04/30/2008	2008-05498	05/20/2008
AMC383351	SHELL 104	04/24/2007	2007-08141	06/06/2007
AMC383352	SHELL 105	04/24/2007	2007-08142	06/06/2007
	Amended	04/30/2008	2008-05499	05/20/2008
AMC383353	SHELL 106	04/24/2007	2007-08143	06/06/2007
	Amended	04/30/2008	2008-05500	05/20/2008
AMC383354	SHELL 107	04/24/2007	2007-08144	06/06/2007
	Amended	04/30/2008	2008-05501	05/20/2008
AMC383355	SHELL 108	04/24/2007	2007-08145	06/06/2007
	Amended	04/30/2008	2008-05502	05/20/2008
AMC383356	SHELL 109	04/24/2007	2007-08146	06/06/2007
	Amended	04/30/2008	2008-05503	05/20/2008
AMC383357	SHELL 110	04/24/2007	2007-08147	06/06/2007
AMC383358	SHELL 111	04/24/2007	2007-08148	06/06/2007
	Amended	04/30/2008	2008-05504	05/20/2008
AMC383359	SHELL 112	04/26/2007	2007-08149	06/06/2007
AMC383360	SHELL 113	04/26/2007	2007-08150	06/06/2007
	Amended	04/30/2008	2008-05505	05/20/2008
AMC383361	SHELL 114	04/26/2007	2007-08151	06/06/2007
AMC383362	SHELL 115	04/26/2007	2007-08152	06/06/2007
	Amended	04/30/2008	2008-05506	05/20/2008
AMC383363	SHELL 116	04/26/2007	2007-08153	06/06/2007
AMC383364	SHELL 117	04/26/2007	2007-08154	06/06/2007
	Amended	04/30/2008	2008-05507	05/20/2008
AMC383365	SHELL 118	05/07/2007	2007-08155	06/06/2007
	Amended	04/30/2008	2008-05508	05/20/2008
	Amended	09/26/2012	2012-08383	10/19/2012
AMC383366	SHELL 119	05/07/2007	2007-08156	06/06/2007
	Amended	04/30/2008	2008-05509	05/20/2008
	Amended	09/26/2012	2012-08384	10/19/2012
AMC383367	SHELL 120	05/07/2007	2007-08157	06/06/2007
AMC383368	SHELL 121	05/07/2007	2007-08158	06/06/2007
	Amended	05/05/2008	2008-05510	05/20/2008
	Amended	09/26/2012	2012-08385	10/19/2012
AMC383369	SHELL 122	05/07/2007	2007-08159	06/06/2007
AMC383370	SHELL 123	05/07/2007	2007-08160	06/06/2007
	Amended	05/05/2008	2008-05511	05/20/2008

BLM Serial Number	Claim Name	Location Date	County Records Number	Recording Date
	Amended	09/26/2012	2012-08386	10/19/2012
AMC383371	SHELL 124	05/07/2007	2007-08161	06/06/2007
AMC383372	SHELL 125	05/07/2007	2007-08162	06/06/2007
	Amended	05/05/2008	2008-05512	05/20/2008
	Amended	09/26/2012	2012-08387	10/19/2012
AMC383373	SHELL 126	05/11/2007	2007-08163	06/06/2007
	Amended	05/05/2008	2008-05513	05/20/2008
AMC383374	SHELL 127	05/11/2007	2007-08164	06/06/2007
	Amended	05/05/2008	2008-05514	05/20/2008
AMC383375	SHELL 128	05/11/2007	2007-08165	06/06/2007
AMC383376	SHELL 129	05/11/2007	2007-08166	06/06/2007
	Amended	05/05/2008	2008-05515	05/20/2008
AMC383377	SHELL 130	05/11/2007	2007-08167	06/06/2007
AMC383378	SHELL 131	05/11/2007	2007-08168	06/06/2007
	Amended	05/01/2008	2008-05516	05/20/2008
AMC383379	SHELL 132	05/11/2007	2007-08169	06/06/2007
AMC383380	SHELL 133	05/11/2007	2007-08170	06/06/2007
	Amended	05/01/2008	2008-05517	05/20/2008
AMC383381	SHELL 134	05/14/2007	2007-08171	06/06/2007
AMC383382	SHELL 135	05/14/2007	2007-08172	06/06/2007
	Amended	05/01/2008	2008-05518	05/20/2008
AMC383383	SHELL 136	05/23/2007	2007-08173	06/06/2007
	Amended	05/07/2008	2008-05519	05/20/2008
AMC383384	SHELL 137	05/23/2007	2007-08174	06/06/2007
AMC383385	SHELL 138	05/23/2007	2007-08175	06/06/2007
AMC383386	SHELL 139	05/23/2007	2007-08176	06/06/2007
AMC383387	SHELL 140	05/18/2007	2007-08177	06/06/2007
	Amended	05/07/2008	2008-05520	05/20/2008
AMC383388	SHELL 141	05/18/2007	2007-08178	06/06/2007
	Amended	05/07/2008	2008-05521	05/20/2008
AMC383389	SHELL 142	05/16/2007	2007-08179	06/06/2007
	Amended	05/06/2008	2008-05522	05/20/2008
AMC383390	SHELL 143	05/16/2007	2007-08180	06/06/2007
AMC383391	SHELL 144	05/16/2007	2007-08181	06/06/2007
	Amended	05/06/2008	2008-05523	05/20/2008
AMC383392	SHELL 145	05/16/2007	2007-08182	06/06/2007
	Amended	05/06/2008	2008-05524	05/20/2008

BLM Serial Number	Claim Name	Location Date	County Records Number	Recording Date
→ AMC424350	SHELL-145A	06/20/2013	2013-05410	07/22/2013
→ AMC383393	SHELL 146	05/14/2007	2007-08183	06/06/2007
	Amended	05/01/2008	2008-05525	05/20/2008
AMC383394	SHELL 147	05/14/2007	2007-08184	06/06/2007
AMC383395	SHELL 148	05/14/2007	2007-08185	06/06/2007
	Amended	05/01/2008	2008-05526	05/20/2008
L AMC383396	SHELL 149	05/14/2007	2007-08186	06/06/2007
	Amended	05/01/2008	2008-05527	05/20/2008
→ AMC392439	SHELL 150	05/13/2008	2008-05632	05/22/2008
	Amended	07/22/2008	2008-07615	07/23/2008
→ AMC394955	SHELL 151	09/15/2008	2008-11347	11/13/2008
AMC394956	SHELL 152	09/15/2008	2008-11348	11/13/2008
AMC394957	SHELL 153	09/15/2008	2008-11349	11/13/2008
AMC394958	SHELL 154	09/15/2008	2008-11350	11/13/2008
AMC394959	SHELL 155	09/15/2008	2008-11351	11/13/2008
AMC394960	SHELL 156	09/15/2008	2008-11352	11/13/2008
AMC394961	SHELL 157	09/15/2008	2008-11353	11/13/2008
AMC394962	SHELL 158	09/14/2008	2008-11354	11/13/2008
AMC394963	SHELL 159	09/14/2008	2008-11355	11/13/2008
AMC394964	SHELL 160	09/14/2008	2008-11356	11/13/2008
AMC394965	SHELL 161	09/14/2008	2008-11357	11/13/2008
AMC394966	SHELL 162	09/14/2008	2008-11358	11/13/2008
AMC394967	SHELL 163	09/14/2008	2008-11359	11/13/2008
L AMC394968	SHELL 164	09/14/2008	2008-11360	11/13/2008
AMC394969	SHELL 165	09/14/2008	2008-11361	11/13/2008
→ AMC412595	SHELL-166	11/10/2011	2012-00377	01/17/2012
AMC412596	SHELL-167	11/10/2011	2012-00378	01/17/2012
	Amended	09/25/2012	2012-08388	10/19/2012
AMC412597	SHELL-168	11/10/2011	2012-00379	01/17/2012
AMC412598	SHELL-169	11/10/2011	2012-00380	01/17/2012
AMC412599	SHELL-170	11/08/2011	2012-00381	01/17/2012
AMC412600	SHELL-171	11/11/2011	2012-00382	01/17/2012
AMC412601	SHELL-172	11/08/2011	2012-00383	01/17/2012
AMC412602	SHELL-173	11/10/2011	2012-00384	01/17/2012
AMC412603	SHELL-174	11/10/2011	2012-00385	01/17/2012
AMC412604	SHELL-175	12/08/2011	2012-00386	01/17/2012
L AMC412605	SHELL-176	11/14/2011	2012-00387	01/17/2012

PHOENIX, ARIZONA
 RECEIVED
 11/13/2008

BLM Serial Number	Claim Name	Location Date	County Records Number	Recording Date
AMC412606	SHELL-177	11/14/2011	2012-00388	01/17/2012
AMC412607	SHELL-178	11/14/2011	2012-00389	01/17/2012
	Amended	09/26/2012		10/19/2012
AMC412608	SHELL-179	11/14/2011	2012-00390	01/17/2012
	Amended	09/26/2012		10/19/2012
AMC412609	SHELL-180	11/14/2011	2012-00391	01/17/2012
AMC412610	SHELL-181	11/14/2011	2012-00392	01/17/2012
AMC412611	SHELL-182	11/14/2011	2012-00393	01/17/2012
AMC412612	SHELL-183	11/14/2011	2012-00394	01/17/2012
AMC412613	SHELL-184	11/14/2011	2012-00395	01/17/2012
AMC412614	SHELL-185	11/14/2011	2012-00396	01/17/2012
AMC412615	SHELL-186	11/14/2011	2012-00397	01/17/2012
AMC412616	SHELL-187	11/14/2011	2012-00398	01/17/2012
AMC412617	SHELL-188	11/14/2011	2012-00399	01/17/2012
AMC412618	SHELL-189	11/14/2011	2012-00400	01/17/2012
AMC412619	SHELL-190	11/14/2011	2012-00401	01/17/2012
AMC412620	SHELL-191	11/14/2011	2012-00402	01/17/2012
AMC412621	SHELL-192	11/17/2011	2012-00403	01/17/2012
AMC412622	SHELL-193	11/17/2011	2012-00404	01/17/2012
AMC412623	SHELL-194	11/22/2011	2012-00405	01/17/2012
AMC412624	SHELL-195	11/22/2011	2012-00406	01/17/2012
AMC412625	SHELL-196	11/22/2011	2012-00407	01/17/2012
AMC412626	SHELL-197	11/22/2011	2012-00408	01/17/2012
AMC412627	SHELL-198	11/17/2011	2012-00409	01/17/2012
AMC412628	SHELL-199	11/17/2011	2012-00410	01/17/2012
AMC412629	SHELL-200	11/17/2011	2012-00411	01/17/2012
AMC412630	SHELL-201	11/17/2011	2012-00412	01/17/2012
AMC412631	SHELL-202	11/17/2011	2012-00413	01/17/2012
AMC412632	SHELL-203	11/17/2011	2012 00414	01/17/2012
AMC412633	SHELL-204	11/17/2011	2012-00415	01/17/2012
AMC412634	SHELL-205	11/17/2011	2012-00416	01/17/2012
AMC412635	SHELL-206	11/17/2011	2012-00417	01/17/2012
AMC412636	SHELL-207	11/17/2011	2012-00418	01/17/2012
AMC412637	SHELL-208	11/17/2011	2012-00419	01/17/2012
AMC412638	SHELL-209	11/17/2011	2012-00420	01/17/2012
AMC412639	SHELL-210	11/11/2011	2012-00421	01/17/2012
AMC412640	SHELL-211	11/11/2011	2012-00422	01/17/2012

PHOENIX, ARIZONA
 RECEIVED
 01/17/2012

BLM Serial Number	Claim Name	Location Date	County Records Number	Recording Date
AMC412641	SHELL-212	11/11/2011	2012-00423	01/17/2012
AMC412642	SHELL-213	11/11/2011	2012-00424	01/17/2012
AMC412643	SHELL-214	11/11/2011	2012-00425	01/17/2012
AMC412644	SHELL-215	12/08/2011	2012-00426	01/17/2012
AMC412645	SHELL-216	11/11/2011	2012-00427	01/17/2012
AMC412646	SHELL-217	11/28/2011	2012-00428	01/17/2012
AMC424562	SHELL-217A	07/25/2013	2013-05813	08/06/2013
AMC412647	SHELL-218	11/28/2011	2012-00429	01/17/2012
	Amended	01/10/2012	2012-08391	10/19/2012
AMC412648	SHELL-219	11/28/2011	2012-00430	01/17/2012
	Amended	09/26/2012	2012-08392	10/19/2012
AMC424563	SHELL-219A	07/31/2013	2013-05814	08/06/2013
AMC424564	SHELL-219B	07/31/2013	2013-05815	08/06/2013
AMC412649	SHELL-220	11/28/2011	2012-00431	01/17/2012
	Amended	10/01/2012	2012-08393	10/19/2012
AMC412650	SHELL-221	11/28/2011	2012-00432	01/17/2012
	Amended	10/01/2012	2012-08394	10/19/2012
AMC412651	SHELL-222	11/28/2011	2012-00433	01/17/2012
	Amended	10/01/2012	2012-08395	10/19/2012
AMC412652	SHELL-223	11/22/2011	2012-00434	01/17/2012
	Amended	10/01/2012	2012-08396	10/19/2012
AMC412653	SHELL-224	11/22/2011	2012-00435	01/17/2012
	Amended	10/01/2012	2012-08397	10/19/2012
AMC412654	SHELL-225	11/22/2011	2012-00436	01/17/2012
	Amended	10/01/2012	2012-08398	10/19/2012
AMC412655	SHELL-226	11/22/2011	2012-00437	01/17/2012
	Amended	10/01/2012	2012-08399	10/19/2012
AMC412656	SHELL-227	11/22/2011	2012-00438	01/17/2012
	Amended	10/01/2012	2012-08400	10/19/2012
AMC412657	SHELL-228	11/22/2011	2012-00439	01/17/2012
	Amended	10/01/2012	2012-08401	10/19/2012
AMC412658	SHELL-229	11/22/2011	2012-00440	01/17/2012
	Amended	10/01/2012	2012-08402	10/19/2012
AMC412659	SHELL-230	11/22/2011	2012-00441	01/17/2012
	Amended	10/01/2012	2012-08403	10/19/2012
AMC412660	SHELL-231	11/21/2011	2012-00442	01/17/2012
	Amended	10/01/2012	2012-08404	10/19/2012

BLM Serial Number	Claim Name	Location Date	County Records Number	Recording Date
AMC412661	SHELL-232	11/22/2011	2012-00443	01/17/2012
	Amended	10/01/2012	2012-08405	10/19/2012
AMC412662	SHELL-233	11/22/2011	2012-00444	01/17/2012
	Amended	10/01/2012	2012-08406	10/19/2012
AMC412663	SHELL-234	11/22/2011	2012-00445	01/17/2012
	Amended	10/01/2012	2012-08407	10/19/2012
AMC412664	SHELL-235	11/21/2011	2012-00446	01/17/2012
	Amended	10/01/2012	2012-08408	10/19/2012
AMC412665	SHELL-236	11/21/2011	2012-00447	01/17/2012
	Amended	10/01/2012	2012-08409	10/19/2012
AMC412666	SHELL-237	11/21/2011	2012-00448	01/17/2012
	Amended	10/01/2012	2012-08410	10/19/2012
AMC412667	SHELL-238	11/21/2011	2012-00449	01/17/2012
	Amended	10/01/2012	2012-08411	10/19/2012
AMC412668	SHELL-239	11/21/2011	2012-00450	01/17/2012
	Amended	09/26/2012	2012-08412	10/19/2012
AMC412669	SHELL-240	11/21/2011	2012-00451	01/17/2012
	Amended	09/26/2012	2012-08413	10/19/2012
AMC412670	SHELL-241	11/21/2011	2012-00452	01/17/2012
	Amended	09/26/2012	2012-08414	10/19/2012
AMC412671	SHELL-242	11/21/2011	2012-00453	01/17/2012
	Amended	09/26/2012	2012-08415	10/19/2012
AMC412672	SHELL-243	11/21/2011	2012-00454	01/17/2012
	Amended	09/26/2012	2012-08416	10/19/2012
AMC412673	SHELL-244	11/21/2011	2012-00455	01/17/2012
	Amended	09/26/2012	2012-08417	10/19/2012
AMC412674	SHELL-245	11/21/2011	2012-00456	01/17/2012
	Amended	09/26/2012	2012-08418	10/19/2012
AMC412675	SHELL-246	11/21/2011	2012-00457	01/17/2012
	Amended	09/26/2012	2012-08419	10/19/2012
AMC412676	SHELL-247	11/21/2011	2012-00458	01/17/2012
	Amended	09/26/2012	2012-08420	10/19/2012
AMC412677	SHELL-248	11/21/2011	2012-00459	01/17/2012
	Amended	09/26/2012	2012-08421	10/19/2012
AMC412678	SHELL-249	11/21/2011	2012-00460	01/17/2012
	Amended	09/26/2012	2012-08422	10/19/2012
AMC412679	SHELL-250	11/21/2011	2012-00461	01/17/2012

BLM Serial Number	Claim Name	Location Date	County Records Number	Recording Date
	Amended	09/26/2012	2012-08423	10/19/2012
AMC414953	SHELL-251	03/14/2012	2012-02862	04/11/2012
AMC414954	SHELL-252	03/14/2012	2012-02863	04/11/2012
AMC414955	SHELL-253	03/14/2012	2012-02864	04/11/2012
AMC414956	SHELL-254	03/14/2012	2012-02865	04/11/2012
AMC414957	SHELL-255	03/14/2012	2012-02866	04/11/2012
AMC414958	SHELL-256	03/14/2012	2012-02867	04/11/2012
AMC414959	SHELL-257	03/14/2012	2012-02868	04/11/2012
AMC414960	SHELL-258	03/14/2012	2012-02869	04/11/2012
AMC414961	SHELL-259	03/14/2012	2012-02870	04/11/2012
AMC414962	SHELL-260	03/14/2012	2012-02871	04/11/2012
AMC414963	SHELL-261	03/14/2012	2012-02872	04/11/2012
AMC414964	SHELL-262	03/14/2012	2012-02873	04/11/2012
AMC414965	SHELL-263	03/13/2012	2012-02874	04/11/2012
AMC414966	SHELL-264	03/13/2012	2012-02875	04/11/2012
AMC414967	SHELL-265	03/13/2012	2012-02876	04/11/2012
AMC414968	SHELL-266	03/13/2012	2012-02877	04/11/2012
AMC414969	SHELL-267	03/13/2012	2012-02878	04/11/2012
AMC414970	SHELL-268	03/13/2012	2012-02879	04/11/2012
AMC414971	SHELL-269	03/13/2012	2012-02880	04/11/2012
AMC414972	SHELL-270	03/12/2012	2012-02881	04/11/2012
AMC414973	SHELL-271	03/13/2012	2012-02882	04/11/2012
AMC414974	SHELL-272	03/13/2012	2012-02883	04/11/2012
AMC414975	SHELL-273	03/13/2012	2012-02884	04/11/2012
AMC414976	SHELL-274	03/13/2012	2012-02885	04/11/2012
AMC414977	SHELL-275	03/15/2012	2012-02886	04/11/2012
AMC414978	SHELL-276	03/15/2012	2012-02887	04/11/2012
AMC414979	SHELL-277	03/15/2012	2012-02888	04/11/2012
AMC414980	SHELL-278	03/15/2012	2012-02889	04/11/2012
AMC414981	SHELL-279	03/15/2012	2012-02890	04/11/2012
AMC414982	SHELL-280	03/15/2012	2012-02891	04/11/2012
AMC414983	SHELL-281	03/15/2012	2012-02892	04/11/2012
AMC414984	SHELL-282	03/15/2012	2012-02893	04/11/2012
AMC414985	SHELL-283	03/15/2012	2012-02894	04/11/2012
AMC414986	SHELL-284	03/15/2012	2012-02895	04/11/2012
AMC414987	SHELL-285	03/15/2012	2012-02896	04/11/2012
AMC414988	SHELL-286	03/15/2012	2012-02897	04/11/2012

RECEIVED
 PHOENIX, ARIZONA
 APR 11 2012

BLM Serial Number	Claim Name	Location Date	County Records Number	Recording Date
AMC414989	SHELL-287	03/15/2012	2012-02898	04/11/2012
AMC414990	SHELL-288	03/15/2012	2012-02899	04/11/2012
AMC414991	SHELL-289	03/15/2012	2012-02900	04/11/2012
AMC414992	SHELL-290	03/15/2012	2012-02901	04/11/2012
AMC414993	SHELL-291	03/15/2012	2012-02902	04/11/2012
AMC414994	SHELL-292	03/15/2012	2012-02903	04/11/2012
AMC414995	SHELL-293	03/15/2012	2012-02904	04/11/2012
AMC414996	SHELL-294	03/15/2012	2012-02905	04/11/2012
AMC414997	SHELL-295	03/15/2012	2012-02906	04/11/2012
AMC414998	SHELL-296	03/15/2012	2012-02907	04/11/2012
AMC414999	SHELL-297	03/15/2012	2012-02908	04/11/2012
AMC415000	SHELL-298	03/15/2012	2012-02909	04/11/2012
AMC415001	SHELL-299	03/16/2012	2012-02910	04/11/2012
AMC415002	SHELL-300	03/16/2012	2012-02911	04/11/2012
AMC415003	SHELL-301	03/16/2012	2012-02912	04/11/2012
AMC415004	SHELL-302	03/16/2012	2012-02913	04/11/2012
AMC415005	SHELL-303	03/16/2012	2012-02914	04/11/2012
AMC415006	SHELL-304	03/16/2012	2012-02915	04/11/2012
AMC415007	SHELL-305	03/16/2012	2012-02916	04/11/2012
AMC415008	SHELL-306	03/16/2012	2012-02917	04/11/2012
AMC415009	SHELL-307	03/16/2012	2012-02918	04/11/2012
AMC415010	SHELL-308	03/16/2012	2012-02919	04/11/2012
AMC415011	SHELL-309	03/16/2012	2012-02920	04/11/2012
AMC415012	SHELL-310	03/16/2012	2012-02921	04/11/2012
AMC416189	SHELL-311	05/10/2012	2012-04673	06/13/2012
	Amended	09/25/2012	2012-08424	10/19/2012
AMC416190	SHELL-312	05/10/2012	2012-04674	06/13/2012
	Amended	09/25/2012	2012-08425	10/19/2012
AMC420822	SHELL-313	12/05/2012	2013-00649	01/24/2013
AMC420823	SHELL-314	12/05/2012	2013-00650	01/24/2013
AMC420824	SHELL-315	12/05/2012	2013-00651	01/24/2013
AMC420825	SHELL-316	12/05/2012	2013-00652	01/24/2013
AMC420826	SHELL-317	12/06/2012	2013-00653	01/24/2013
AMC420827	SHELL-318	12/06/2012	2013-00654	01/24/2013
AMC420828	SHELL-319	12/06/2012	2013-00655	01/24/2013
AMC420829	SHELL-320	12/06/2012	2013-00656	01/24/2013
AMC420830	SHELL-321	12/11/2012	2013-00657	01/24/2013

RECEIVED
 PHOENIX, ARIZONA
 APR 11 2012

BLM Serial Number	Claim Name	Location Date	County Records Number	Recording Date
T AMC420831	SHELL-322	12/11/2012	2013-00658	01/24/2013
T AMC420832	SHELL-323	12/11/2012	2013-00659	01/24/2013
AMC420833	SHELL-324	12/11/2012	2013-00660	01/24/2013
AMC420834	SHELL-325	12/05/2012	2013-00661	01/24/2013
AMC420835	SHELL-326	12/05/2012	2013-00662	01/24/2013
AMC420836	SHELL-327	12/03/2012	2013-00663	01/24/2013
AMC420837	SHELL-328	12/03/2012	2013-00664	01/24/2013
L AMC420838	SHELL-329	12/03/2012	2013-00665	01/24/2013
T AMC421166	SHELL-330	01/07/2013	2013-01676	03/04/2013
T AMC421167	SHELL-331	01/07/2013	2013-01677	03/04/2013
AMC421168	SHELL-332	01/07/2013	2013-01678	03/04/2013
AMC421169	SHELL-333	01/07/2013	2013-01679	03/04/2013
AMC421170	SHELL-334	01/07/2013	2013-01680	03/04/2013
AMC421171	SHELL-335	01/07/2013	2013-01681	03/04/2013
AMC421172	SHELL-336	01/04/2013	2013-01682	03/04/2013
AMC421173	SHELL-337	12/28/2012	2013-01683	03/04/2013
AMC421174	SHELL-338	12/28/2012	2013-01684	03/04/2013
AMC421175	SHELL-339	12/28/2012	2013-01685	03/04/2013
AMC421176	SHELL-340	12/28/2012	2013-01686	03/04/2013
AMC421177	SHELL-341	12/28/2012	2013-01687	03/04/2013
AMC421178	SHELL-342	12/28/2012	2013-01688	03/04/2013
AMC421179	SHELL-343	12/28/2012	2013-01689	03/04/2013
AMC421180	SHELL-344	12/28/2012	2013-01690	03/04/2013
AMC421181	SHELL-345	12/27/2012	2013-01691	03/04/2013
AMC421182	SHELL-346	12/27/2012	2013-01692	03/04/2013
AMC421183	SHELL-347	12/27/2012	2013-01693	03/04/2013
AMC421184	SHELL-348	12/27/2012	2013-01694	03/04/2013
AMC421185	SHELL-349	12/27/2012	2013-01695	03/04/2013
AMC421186	SHELL-350	12/27/2012	2013-01696	03/04/2013
AMC421187	SHELL-351	12/27/2012	2013-01697	03/04/2013
AMC421188	SHELL-352	12/27/2012	2013-01698	03/04/2013
AMC421189	SHELL-353	12/27/2012	2013-01699	03/04/2013
AMC421190	SHELL-354	12/27/2012	2013-01700	03/04/2013
AMC421191	SHELL-355	12/27/2012	2013-01701	03/04/2013
AMC421192	SHELL-356	12/27/2012	2013-01702	03/04/2013
AMC421193	SHELL-357	12/28/2012	2013-01703	03/04/2013
L AMC421194	SHELL-358	12/28/2012	2013-01704	03/04/2013

RECEIVED
 PHOENIX, ARIZONA
 03/04/2013

BLM Serial Number	Claim Name	Location Date	County Records Number	Recording Date
AMC421195	SHELL-359	12/21/2012	2013-01705	03/04/2013
AMC421196	SHELL-360	12/21/2012	2013-01706	03/04/2013
AMC421197	SHELL-361	12/21/2012	2013-01707	03/04/2013
AMC421198	SHELL-362	12/21/2012	2013-01708	03/04/2013
AMC421199	SHELL-363	12/21/2012	2013-01709	03/04/2013
AMC421200	SHELL-364	12/21/2012	2013-01710	03/04/2013
AMC421201	SHELL-365	12/21/2012	2013-01711	03/04/2013
AMC421202	SHELL-366	12/21/2012	2013-01712	03/04/2013
AMC421203	SHELL-367	12/21/2012	2013-01713	03/04/2013
AMC421204	SHELL-368	12/20/2012	2013-01714	03/04/2013
AMC421205	SHELL-369	12/20/2012	2013-01715	03/04/2013
AMC421206	SHELL-370	12/20/2012	2013-01716	03/04/2013
AMC421207	SHELL-371	12/20/2012	2013-01717	03/04/2013
AMC421208	SHELL-372	12/20/2012	2013-01718	03/04/2013
AMC421209	SHELL-373	12/20/2012	2013-01719	03/04/2013
AMC421210	SHELL-374	12/20/2012	2013-01720	03/04/2013
AMC421211	SHELL-375	12/20/2012	2013-01721	03/04/2013
AMC421212	SHELL-376	12/20/2012	2013-01722	03/04/2013
AMC421213	SHELL-377	12/20/2012	2013-01723	03/04/2013
AMC421214	SHELL-378	12/20/2012	2013-01724	03/04/2013
AMC421215	SHELL-379	12/19/2012	2013-01725	03/04/2013
AMC421216	SHELL-380	12/19/2012	2013-01726	03/04/2013
AMC421217	SHELL-381	12/19/2012	2013-01727	03/04/2013
AMC421218	SHELL-382	12/19/2012	2013-01728	03/04/2013
AMC421219	SHELL-383	12/19/2012	2013-01729	03/04/2013
AMC421220	SHELL-384	12/19/2012	2013-01730	03/04/2013
AMC421221	SHELL-385	12/19/2012	2013-01731	03/04/2013
AMC421222	SHELL-386	12/19/2012	2013-01732	03/04/2013
AMC421223	SHELL-387	12/19/2012	2013-01733	03/04/2013
AMC421224	SHELL-388	12/19/2012	2013-01734	03/04/2013
AMC421225	SHELL-389	12/19/2012	2013-01735	03/04/2013
AMC421226	SHELL-390	12/19/2012	2013-01736	03/04/2013
AMC421227	SHELL-391	12/18/2012	2013-01737	03/04/2013
AMC421228	SHELL-392	12/18/2012	2013-01738	03/04/2013
AMC421229	SHELL-393	12/18/2012	2013-01739	03/04/2013
AMC421230	SHELL-394	12/18/2012	2013-01740	03/04/2013
AMC421231	SHELL-395	12/18/2012	2013-01741	03/04/2013

HHOENIX, ARIZONA
 RECEIVED
 03/04/2013

BLM Serial Number	Claim Name	Location Date	County Records Number	Recording Date
AMC421232	SHELL-396	12/18/2012	2013-01742	03/04/2013
AMC421233	SHELL-397	12/18/2012	2013-01743	03/04/2013
AMC421234	SHELL-398	12/18/2012	2013-01744	03/04/2013
AMC421235	SHELL-399	02/05/2013	2013-01745	03/04/2013
AMC424351	SHELL-400	06/20/2013	2013-05411	07/22/2013
AMC424565	SHELL-400A	07/31/2013	2013-05816	08/06/2013
AMC424352	SHELL-401	06/20/2013	2013-05412	07/22/2013
AMC424353	SHELL-402	06/20/2013	2013-05413	07/22/2013
AMC424354	SHELL-403	06/17/2013	2013-05414	07/22/2013
AMC424355	SHELL-404	06/17/2013	2013-05415	07/22/2013
AMC424356	SHELL-405	06/17/2013	2013-05416	07/22/2013
AMC424357	SHELL-406	06/17/2013	2013-05417	07/22/2013
AMC424358	SHELL-407	06/17/2013	2013-05418	07/22/2013
AMC424359	SHELL-408	06/17/2013	2013-05419	07/22/2013
AMC424360	SHELL-409	06/18/2013	2013-05420	07/22/2013
AMC424361	SHELL-409A	06/20/2013	2013-05421	07/22/2013
AMC424362	SHELL-410	07/11/2013	2013-05422	07/22/2013
AMC424363	SHELL-411	06/20/2013	2013-05423	07/22/2013
AMC424364	SHELL-412	07/11/2013	2013-05424	07/22/2013
AMC424365	SHELL-413	06/20/2013	2013-05425	07/22/2013
AMC424366	SHELL-414	06/17/2013	2013-05426	07/22/2013
AMC424367	SHELL-415	06/17/2013	2013-05427	07/22/2013
AMC424368	SHELL-416	06/17/2013	2013-05428	07/22/2013
AMC424369	SHELL-417	07/11/2013	2013-05429	07/22/2013
AMC424370	SHELL-418	06/17/2013	2013-05430	07/22/2013
AMC424371	SHELL-419	06/18/2013	2013-05431	07/22/2013
AMC424372	SHELL-420	06/20/2013	2013-05432	07/22/2013
AMC424373	SHELL-421	06/20/2013	2013-05433	07/22/2013
AMC424374	SHELL-422	06/20/2013	2013-05434	07/22/2013
AMC424375	SHELL-423	06/18/2013	2013-05435	07/22/2013
AMC424376	SHELL-424	06/18/2013	2013-05436	07/22/2013
AMC424377	SHELL-425	06/18/2013	2013-05437	07/22/2013
AMC424378	SHELL-426	06/18/2013	2013-05438	07/22/2013
AMC424379	SHELL-427	06/18/2013	2013-05439	07/22/2013
AMC424380	SHELL-428	06/18/2013	2013-05440	07/22/2013
AMC424381	SHELL-429	06/18/2013	2013-05441	07/22/2013
AMC424382	SHELL-430	06/18/2013	2013-05442	07/22/2013

T
 L
 →
 S
 T

RECEIVED
 PHOENIX, ARIZONA

BLM Serial Number	Claim Name	Location Date	County Records Number	Recording Date
AMC424383	SHELL-431	06/18/2013	2013-05443	07/22/2013
AMC424384	SHELL-432	06/18/2013	2013-05444	07/22/2013
AMC424385	SHELL-433	06/20/2013	2013-05445	07/22/2013
AMC424386	SHELL-434	06/18/2013	2013-05446	07/22/2013
AMC424387	SHELL-435	06/18/2013	2013-05447	07/22/2013
AMC424388	SHELL-436	06/18/2013	2013-05448	07/22/2013
AMC424389	SHELL-437	07/11/2013	2013-05449	07/22/2013
AMC424390	SHELL-438	07/11/2013	2013-05450	07/22/2013
AMC424391	SHELL-439	07/11/2013	2013-05451	07/22/2013

C. WCR Unpatented Mining Claims:

The following are the active unpatented lode mining claims for Arizona Minerals Inc. situated in the Harshaw and Patagonia Mining District, in Sections 13, 24, 25 and 36 in Township 23 South, Range 15 East; in Sections 8, 9, 16 through 21, and 28 through 32 in Township 23 South, Range 16 East; in Section 1 in Township 24 South, Range 15 East; and in Section 6 in Township 24 South, Range 16 East, all in the G&SR Meridian, Santa Cruz County, Arizona, the names of which and the place of record of the location notices thereof in the official records of the Santa Cruz County Recorder and Arizona State office of the Bureau of Land Management are as follows:

BLM Serial Number	Claim Name	Location Date	County Records Number	Recording Date
AMC367401	WCR-20	09/06/2005	2005-16751	12/06/2005
AMC367402	WCR-21	09/06/2005	2005-16752	12/06/2005
AMC367403	WCR-22	09/06/2005	2005-16753	12/06/2005
AMC367404	WCR-23	09/06/2005	2005-16754	12/06/2005
AMC367405	WCR-24	09/06/2005	2005-16755	12/06/2005
AMC367406	WCR-25	09/06/2005	2005-16756	12/06/2005
AMC367407	WCR-26	09/06/2005	2005-16757	12/06/2005
AMC367408	WCR-27	09/06/2005	2005-16758	12/06/2005
AMC367409	WCR-28	09/06/2005	2005-16759	12/06/2005
AMC367410	WCR-29	09/06/2005	2005-16760	12/06/2005
AMC367411	WCR-30	09/06/2005	2005-16761	12/06/2005
AMC367412	WCR-31	09/06/2005	2005-16762	12/06/2005
AMC367413	WCR-32	09/06/2005	2005-16763	12/06/2005
AMC367414	WCR-33	09/06/2005	2005-16764	12/06/2005
AMC367415	WCR-34	09/06/2005	2005-16765	12/06/2005

BLM Serial Number	Claim Name	Location Date	County Records Number	Recording Date
AMC367416	WCR-35	09/06/2005	2005-16766	12/06/2005
AMC367417	WCR-36	09/06/2005	2005-16767	12/06/2005
AMC367418	WCR-37	09/06/2005	2005-16768	12/06/2005
AMC367419	WCR-38	09/06/2005	2005-16769	12/06/2005
AMC367420	WCR-39	09/06/2005	2005-16770	12/06/2005
AMC367422	WCR-41	09/06/2005	2005-16772	12/06/2005
AMC367424	WCR-43	09/06/2005	2005-16774	12/06/2005
AMC367426	WCR-45	09/06/2005	2005-16776	12/06/2005
AMC367428	WCR-47	09/06/2005	2005-16778	12/06/2005
AMC367430	WCR-49	09/06/2005	2005-16780	12/06/2005
AMC367431	WCR-50	09/07/2005	2005-16781	12/06/2005
AMC367432	WCR-51	09/07/2005	2005-16782	12/06/2005
AMC367433	WCR-52	09/07/2005	2005-16783	12/06/2005
AMC367434	WCR-53	09/07/2005	2005-16784	12/06/2005
AMC367435	WCR-54	09/07/2005	2005-16785	12/06/2005
AMC367436	WCR-55	09/07/2005	2005-16786	12/06/2005
AMC367437	WCR-56	09/07/2005	2005-16787	12/06/2005
AMC367438	WCR-57	09/07/2005	2005-16788	12/06/2005
AMC367439	WCR-58	09/07/2005	2005-16789	12/06/2005
AMC367441	WCR-60	09/07/2005	2005-16791	12/06/2005
AMC367442	WCR-61	09/07/2005	2005-16792	12/06/2005
AMC367443	WCR-62	09/07/2005	2005-16793	12/06/2005
AMC367444	WCR-63	09/07/2005	2005-16794	12/06/2005
AMC367445	WCR-64	09/07/2005	2005-16795	12/06/2005
AMC367446	WCR-65	09/07/2005	2005-16796	12/06/2005
AMC367447	WCR-66	09/07/2005	2005-16797	12/06/2005
AMC367448	WCR-67	09/07/2005	2005-16798	12/06/2005
AMC367449	WCR-68	09/07/2005	2005-16799	12/06/2005
AMC367450	WCR-69	09/07/2005	2005-16800	12/06/2005
AMC367451	WCR-70	09/07/2005	2005-16801	12/06/2005
AMC367452	WCR-71	09/07/2005	2005-16802	12/06/2005
AMC367453	WCR-72	09/07/2005	2005-16803	12/06/2005
AMC367454	WCR-73	09/07/2005	2005-16804	12/06/2005
AMC367455	WCR-74	09/07/2005	2005-16805	12/06/2005
AMC367456	WCR-75	09/07/2005	2005-16806	12/06/2005
AMC367457	WCR-76	09/07/2005	2005-16807	12/06/2005
AMC367458	WCR-77	09/07/2005	2005-16808	12/06/2005

PHOENIX, ARIZONA
 RECEIVED
 12/06/2005

BLM Serial Number	Claim Name	Location Date	County Records Number	Recording Date
AMC367459	WCR-78	09/07/2005	2005-16809	12/06/2005
AMC367460	WCR-79	09/07/2005	2005-16810	12/06/2005
AMC367461	WCR-81	09/07/2005	2005-16811	12/06/2005
AMC367462	WCR-82	09/07/2005	2005-16812	12/06/2005
AMC367463	WCR-83	09/07/2005	2005-16813	12/06/2005
AMC367464	WCR-85	09/07/2005	2005-16814	12/06/2005
AMC367465	WCR-87	09/07/2005	2005-16815	12/06/2005
AMC367466	WCR-88	09/07/2005	2005-16816	12/06/2005
AMC367467	WCR-89	09/07/2005	2005-16817	12/06/2005
AMC367468	WCR-90	09/07/2005	2005-16818	12/06/2005
AMC367469	WCR-91	09/07/2005	2005-16819	12/06/2005
AMC367470	WCR-93	09/07/2005	2005-16820	12/06/2005
AMC367471	WCR-94	09/07/2005	2005-16821	12/06/2005
AMC367472	WCR-95	09/08/2005	2005-16822	12/06/2005
AMC367473	WCR-96	09/08/2005	2005-16823	12/06/2005
AMC367474	WCR-97	09/08/2005	2005-16824	12/06/2005
AMC367475	WCR-98	09/08/2005	2005-16825	12/06/2005
AMC367476	WCR-99	09/08/2005	2005-16826	12/06/2005
AMC367477	WCR-100	09/08/2005	2005-16827	12/06/2005
AMC367478	WCR-101	09/08/2005	2005-16828	12/06/2005
AMC367479	WCR-102	09/08/2005	2005-16829	12/06/2005
AMC367480	WCR-103	09/08/2005	2005-16830	12/06/2005
AMC367481	WCR-104	09/08/2005	2005-16831	12/06/2005
AMC367482	WCR-105	09/08/2005	2005-16832	12/06/2005
AMC367483	WCR-106	09/08/2005	2005-16833	12/06/2005
AMC367484	WCR-107	09/08/2005	2005-16834	12/06/2005
AMC367485	WCR-108	09/08/2005	2005-16835	12/06/2005
AMC367486	WCR-109	09/08/2005	2005-16836	12/06/2005
AMC367487	WCR-110	09/08/2005	2005-16837	12/06/2005
AMC376328 *	Amended	12/07/2006	2006-19777	12/15/2006
AMC367488	WCR-111	09/08/2005	2005-16838	12/06/2005
AMC367489	WCR-112	09/08/2005	2005-16839	12/06/2005

* Please note that the BLM erroneously assigned new "AMC" numbers to these amendments at the time they were filed. The AMC numbers associated with the amendments are "closed" due to non-payment of maintenance fees, but that does not influence the effectiveness of the original claims, which are valid and up-to-date. Arizona Minerals, Inc. is working with the BLM to correct the filing error.

BLM Serial Number	Claim Name	Location Date	County Records Number	Recording Date
AMC376329 *	Amended	12/08/2006	2006-19778	12/15/2006
AMC367490	WCR-113	09/08/2005	2005-16840	12/06/2005
AMC367491	WCR-114	09/08/2005	2005-16841	12/06/2005
AMC376330 *	Amended	12/09/2006	2006-19779	12/15/2006
AMC367492	WCR-115	09/08/2005	2005-16842	12/06/2005
AMC367493	WCR-116	09/08/2005	2005-16843	12/06/2005
AMC367494	WCR-117	09/09/2005	2005-16844	12/06/2005
AMC367495	WCR-118	09/09/2005	2005-16845	12/06/2005
AMC367496	WCR-119	09/09/2005	2005-16846	12/06/2005
AMC367497	WCR-120	09/09/2005	2005-16847	12/06/2005
AMC367498	WCR-121	09/09/2005	2005-16848	12/06/2005
AMC367499	WCR-122	09/09/2005	2005-16849	12/06/2005
AMC367500	WCR-123	09/09/2005	2005-16850	12/06/2005
AMC367501	WCR-124	09/08/2005	2005-16851	12/06/2005
AMC367502	WCR-125	09/08/2005	2005-16852	12/06/2005
AMC367503	WCR-126	09/08/2005	2005-16853	12/06/2005
AMC367504	WCR-127	09/08/2005	2005-16854	12/06/2005
AMC367505	WCR-128	09/08/2005	2005-16855	12/06/2005
AMC367506	WCR-129	09/08/2005	2005-16856	12/06/2005
AMC367507	WCR-130	09/08/2005	2005-16857	12/06/2005
AMC367508	WCR-131	09/08/2005	2005-16858	12/06/2005
AMC367509	WCR-132	09/08/2005	2005-16859	12/06/2005
AMC367510	WCR-133	09/08/2005	2005-16860	12/06/2005
AMC367511	WCR-134	09/08/2005	2005-16861	12/06/2005
AMC367512	WCR-135	09/08/2005	2005-16862	12/06/2005
AMC367513	WCR-136	09/08/2005	2005-16863	12/06/2005
AMC367514	WCR-137	09/08/2005	2005-16864	12/06/2005
AMC367515	WCR-138	09/08/2005	2005-16865	12/06/2005
AMC367516	WCR-139	09/08/2005	2005-16866	12/06/2005
AMC367517	WCR-140	09/08/2005	2005-16867	12/06/2005
AMC367518	WCR-141	09/08/2005	2005-16868	12/06/2005
AMC367519	WCR-142	09/08/2005	2005-16869	12/06/2005
AMC367520	WCR-143	09/08/2005	2005-16870	12/06/2005

* Please note that the BLM erroneously assigned new "AMC" numbers to these amendments at the time they were filed. The AMC numbers associated with the amendments are "closed" due to non-payment of maintenance fees, but that does not influence the effectiveness of the original claims, which are valid and up-to-date. Arizona Minerals, Inc. is working with the BLM to correct the filing error.

BLM Serial Number	Claim Name	Location Date	County Records Number	Recording Date
AMC367521	WCR-144	09/09/2005	2005-16871	12/06/2005
AMC367522	WCR-145	09/09/2005	2005-16872	12/06/2005
AMC367523	WCR-146	09/09/2005	2005-16873	12/06/2005
AMC367524	WCR-147	09/09/2005	2005-16874	12/06/2005
AMC367525	WCR-148	09/09/2005	2005-16875	12/06/2005
AMC367526	WCR-149	09/09/2005	2005-16876	12/06/2005
AMC367527	WCR-150	09/09/2005	2005-16877	12/06/2005
AMC367528	WCR-151	09/09/2005	2005-16878	12/06/2005
AMC367529	WCR-152	09/08/2005	2005-16879	12/06/2005
AMC367530	WCR-153	09/08/2005	2005-16880	12/06/2005
AMC367531	WCR-154	09/08/2005	2005-16881	12/06/2005
AMC367532	WCR-155	09/08/2005	2005-16882	12/06/2005
AMC367533	WCR-156	09/08/2005	2005-16883	12/06/2005
AMC367534	WCR-157	09/08/2005	2005-16884	12/06/2005
AMC367535	WCR-158	09/08/2005	2005-16885	12/06/2005
AMC367536	WCR-159	09/08/2005	2005-16886	12/06/2005
AMC367537	WCR-160	09/08/2005	2005-16887	12/06/2005
AMC367538	WCR-161	09/08/2005	2005-16888	12/06/2005
AMC367539	WCR-162	09/09/2005	2005-16889	12/06/2005
AMC367540	WCR-163	09/09/2005	2005-16890	12/06/2005
AMC367541	WCR-164	09/09/2005	2005-16891	12/06/2005
AMC367542	WCR-165	09/09/2005	2005-16892	12/06/2005
AMC367543	WCR-166	09/09/2005	2005-16893	12/06/2005
AMC367544	WCR-167	09/09/2005	2005-16894	12/06/2005
AMC367545	WCR-168	09/09/2005	2005-16895	12/06/2005
AMC367546	WCR-169	09/09/2005	2005-16896	12/06/2005
AMC367547	WCR-170	09/09/2005	2005-16897	12/06/2005
AMC367548	WCR-171	09/09/2005	2005-16898	12/06/2005
AMC367549	WCR-172	09/09/2005	2005-16899	12/06/2005
AMC367550	WCR-173	09/09/2005	2005-16900	12/06/2005
AMC367551	WCR-174	09/09/2005	2005-16901	12/06/2005
AMC367552	WCR-175	09/07/2005	2005-16902	12/06/2005
AMC367553	WCR-176	09/07/2005	2005-16903	12/06/2005
AMC367554	WCR-177	09/11/2005	2005-16904	12/06/2005
AMC367555	WCR-178	09/11/2005	2005-16905	12/06/2005
AMC367556	WCR-179	09/11/2005	2005-16906	12/06/2005
AMC367557	WCR-180	09/11/2005	2005-16907	12/06/2005

PHOENIX, ARIZONA
 RECEIVED
 12/06/2005

BLM Serial Number	Claim Name	Location Date	County Records Number	Recording Date
AMC367558	WCR-181	09/11/2005	2005-16908	12/06/2005
AMC367559	WCR-182	09/11/2005	2005-16909	12/06/2005
AMC367584	WCR-207	09/11/2005	2005-16934	12/06/2005
AMC367585	WCR-208	09/09/2005	2005-16935	12/06/2005
AMC367586	WCR-209	09/11/2005	2005-16936	12/06/2005
AMC367587	WCR-210	09/11/2005	2005-16937	12/06/2005
AMC367588	WCR-211	09/11/2005	2005-16938	12/06/2005
AMC367589	WCR-212	09/11/2005	2005-16939	12/06/2005
AMC367590	WCR-213	09/11/2005	2005-16940	12/06/2005
AMC367591	WCR-214	09/08/2005	2005-16941	12/06/2005
AMC367592	WCR-215	09/08/2005	2005-16942	12/06/2005
AMC367593	WCR-216	09/11/2005	2005-16943	12/06/2005
AMC367594	WCR-217	09/11/2005	2005-16944	12/06/2005
AMC367595	WCR-218	09/08/2005	2005-16945	12/06/2005
AMC367596	WCR-219	09/11/2005	2005-16946	12/06/2005
AMC367597	WCR-220	09/08/2005	2005-16947	12/06/2005
AMC367598	WCR-221	09/08/2005	2005-16948	12/06/2005
AMC367600	WCR-223	09/08/2005	2005-16950	12/06/2005
AMC368661	WCR 274	09/21/2005	2005-16725	12/06/2005
	Amended	12/23/2005	2005-18179	12/28/2005
AMC368662	WCR 275	09/21/2005	2005-16726	12/06/2005
	Amended	12/23/2005	2005-18180	12/28/2005
AMC368663	WCR 277	09/21/2005	2005-16727	12/06/2005
	Amended	12/23/2005	2005-18181	12/28/2005
AMC368664	WCR 278	09/21/2005	2005-16728	12/06/2005
	Amended	12/23/2005	2005-18182	12/28/2005
AMC368665	WCR 293	09/22/2005	2005-16729	12/06/2005
	Amended	12/23/2005	2005-18183	12/28/2005
AMC368666	WCR 301	09/22/2005	2005-16730	12/06/2005
	Amended	12/23/2005	2005-18184	12/28/2005
AMC368667	WCR 303	10/13/2005	2005-16731	12/06/2005
	Amended	12/23/2005	2005-18185	12/28/2005
AMC368668	WCR 304	10/13/2005	2005-16732	12/06/2005
	Amended	12/23/2005	2005-18186	12/28/2005
AMC368669	WCR 305	10/13/2005	2005-16733	12/06/2005
	Amended	12/23/2005	2005-18187	12/28/2005
AMC368670	WCR 306	10/13/2005	2005-16734	12/06/2005

PHOENIX, ARIZONA
 RECEIVED
 12/28/2005

BLM Serial Number	Claim Name	Location Date	County Records Number	Recording Date
	Amended	12/23/2005	2005-18188	12/28/2005
AMC368671	WCR 307	10/12/2005	2005-16735	12/06/2005
	Amended	12/23/2005	2005-18189	12/28/2005
AMC368672	WCR 308	10/12/2005	2005-16736	12/06/2005
	Amended	12/23/2005	2005-18190	12/28/2005
AMC368673	WCR 309	10/12/2005	2005-16737	12/06/2005
	Amended	12/23/2005	2005-18191	12/28/2005
AMC368674	WCR 310	10/12/2005	2005-16738	12/06/2005
	Amended	12/23/2005	2005-18192	12/28/2005
AMC368675	WCR 311	10/12/2005	2005-16739	12/06/2005
	Amended	12/23/2005	2005-18193	12/28/2005
AMC368676	WCR 312	10/12/2005	2005-16740	12/06/2005
	Amended	12/23/2005	2005-18194	12/28/2005
AMC368677	WCR 313	10/12/2005	2005-16741	12/06/2005
	Amended	12/23/2005	2005-18195	12/28/2005
AMC368678	WCR 314	10/12/2005	2005-16742	12/06/2005
	Amended	12/23/2005	2005-18196	12/28/2005
AMC368679	WCR 315	10/12/2005	2005-16743	12/06/2005
	Amended	12/23/2005	2005-18197	12/28/2005
AMC368680	WCR 316	10/12/2005	2005-16744	12/06/2005
	Amended	12/23/2005	2005-18198	12/28/2005
AMC368681	WCR 317	10/12/2005	2005-16745	12/06/2005
	Amended	12/23/2005	2005-18199	12/28/2005
AMC368682	WCR 318	10/12/2005	2005-16746	12/06/2005
	Amended	12/23/2005	2005-18200	12/28/2005
AMC373271	WCR-323	05/01/2006	2006-07297	05/02/2006
AMC373273	WCR-359	07/14/2006	2006-11578	07/19/2006
AMC373274	WCR-360	07/14/2006	2006-11579	07/19/2006
AMC373275	WCR-361	07/14/2006	2006-11580	07/19/2006
AMC376279	WCR-80	10/19/2006	2006-19728	12/15/2006
AMC376280	WCR-84	10/19/2006	2006-19729	12/15/2006
AMC376281	WCR-86	10/19/2006	2006-19730	12/15/2006
AMC376282	WCR-4	10/13/2006	2006-19731	12/15/2006
AMC376283	WCR-5	10/13/2006	2006-19732	12/15/2006
AMC376284	WCR-6	10/13/2006	2006-19733	12/15/2006
AMC376285	WCR-7	10/13/2006	2006-19734	12/15/2006
AMC376286	WCR-8	10/13/2006	2006-19735	12/15/2006

PHOENIX, ARIZONA
 RECEIVED
 12/28/2005

BLM Serial Number	Claim Name	Location Date	County Records Number	Recording Date
AMC376287	WCR-9	10/13/2006	2006-19736	12/15/2006
AMC376288	WCR-10	10/13/2006	2006-19737	12/15/2006
AMC376289	WCR-11	10/13/2006	2006-19738	12/15/2006
AMC376290	WCR-12	10/13/2006	2006-19739	12/15/2006
AMC376291	WCR-13	10/13/2006	2006-19740	12/15/2006
AMC376292	WCR-14	10/13/2006	2006-19741	12/15/2006
AMC376293	WCR-15	10/13/2006	2006-19742	12/15/2006
AMC376294	WCR-16	10/13/2006	2006-19743	12/15/2006
AMC376295	WCR-17	10/13/2006	2006-19744	12/15/2006
AMC376296	WCR-18	10/13/2006	2006-19745	12/15/2006
AMC376297	WCR-19	10/13/2006	2006-19746	12/15/2006
AMC376302	WCR-404	10/13/2006	2006-19751	12/15/2006
AMC376303	WCR-405	10/13/2006	2006-19752	12/15/2006
AMC376304	WCR-406	10/13/2006	2006-19753	12/15/2006
AMC376305	WCR-407	10/13/2006	2006-19754	12/15/2006
AMC376316	WCR-420A	12/13/2006	2006-19765	12/15/2006
AMC376317	WCR-421A	12/13/2006	2006-19766	12/15/2006
AMC376318	WCR-422	10/10/2006	2006-19767	12/15/2006
AMC376319	WCR-423	10/10/2006	2006-19768	12/15/2006
AMC376320	WCR-424	10/10/2006	2006-19769	12/15/2006
AMC376321	WCR-425	10/10/2006	2006-19770	12/15/2006
AMC376322	WCR-426	10/18/2006	2006-19771	12/15/2006
AMC376323	WCR-427	10/18/2006	2006-19772	12/15/2006
AMC376324	WCR-428	10/29/2006	2006-19773	12/15/2006
AMC376325	WCR-429	10/29/2006	2006-19774	12/15/2006
AMC376326	WCR-430	11/30/2006	2006-19775	12/15/2006
AMC376327	WCR-431	12/11/2006	2006-19776	12/15/2006
AMC376331	WCR-110E	12/06/2006	2006-19780	12/15/2006
AMC376332	WCR-112E	12/06/2006	2006-19781	12/15/2006
AMC376333	WCR-114E	12/06/2006	2006-19782	12/15/2006
AMC376440	WCR-432	12/20/2006	2007-01454	01/29/2007
AMC376441	WCR-433	12/20/2006	2007-01455	01/29/2007
AMC376442	WCR-434	12/20/2006	2007-01456	01/29/2007
AMC376443	WCR-435	12/20/2006	2007-01457	01/29/2007
AMC376444	WCR-436	12/20/2006	2007-01458	01/29/2007
AMC376445	WCR-437	12/20/2006	2007-01459	01/29/2007
AMC376446	WCR-438	12/20/2006	2007-01460	01/29/2007

PHOENIX, ARIZONA
 RECEIVED
 12/15/2006

BLM Serial Number	Claim Name	Location Date	County Records Number	Recording Date
AMC376447	WCR-439	12/20/2006	2007-01461	01/29/2007
AMC427463	WCR-92	02/10/2014	2014-01329	03/10/2014
AMC427464	WCR-183	02/05/2014	2014-01330	03/10/2014
AMC427465	WCR-184	02/04/2014	2014-01331	03/10/2014
AMC427466	WCR-185	02/05/2014	2014-01332	03/10/2014
AMC427467	WCR-186	02/04/2014	2014-01333	03/10/2014
AMC427468	WCR-187	02/05/2014	2014-01334	03/10/2014
AMC427469	WCR-188	02/04/2014	2014-01335	03/10/2014
AMC427470	WCR-189	02/05/2014	2014-01336	03/10/2014
AMC427471	WCR-190	02/04/2014	2014-01337	03/10/2014
AMC427472	WCR-191	02/05/2014	2014-01338	03/10/2014
AMC427473	WCR-192	02/04/2014	2014-01339	03/10/2014
AMC427474	WCR-193	02/05/2014	2014-01340	03/10/2014
AMC427475	WCR-194	02/04/2014	2014-01341	03/10/2014
AMC427476	WCR-195	02/05/2014	2014-01342	03/10/2014
AMC427477	WCR-196	02/04/2014	2014-01343	03/10/2014
AMC427478	WCR-197	02/05/2014	2014-01344	03/10/2014
AMC427479	WCR-198	02/04/2014	2014-01345	03/10/2014
AMC427480	WCR-199	02/05/2014	2014-01346	03/10/2014
AMC427481	WCR-200	02/04/2014	2014-01347	03/10/2014
AMC427482	WCR-201	02/05/2014	2014-01348	03/10/2014
AMC427483	WCR-202	02/05/2014	2014-01349	03/10/2014
AMC427484	WCR-203	02/05/2014	2014-01350	03/10/2014
AMC427485	WCR-204	02/05/2014	2014-01351	03/10/2014
AMC427486	WCR-205	02/05/2014	2014-01352	03/10/2014
AMC427487	WCR-206	02/05/2014	2014-01353	03/10/2014
AMC427488	WCR-255	02/10/2014	2014-01354	03/10/2014
AMC427489	WCR-256	02/06/2014	2014-01355	03/10/2014
AMC427490	WCR-257	02/10/2014	2014-01356	03/10/2014
AMC427491	WCR-258	02/06/2014	2014-01357	03/10/2014
AMC427492	WCR-259	02/10/2014	2014-01358	03/10/2014
AMC427493	WCR-260	02/06/2014	2014-01359	03/10/2014
AMC427494	WCR-261	02/10/2014	2014-01360	03/10/2014
AMC427495	WCR-262	02/10/2014	2014-01361	03/10/2014
AMC427496	WCR-263	02/10/2014	2014-01362	03/10/2014
AMC427497	WCR-264	02/10/2014	2014-01363	03/10/2014

PHOENIX, ARIZONA
 RECEIVED
 03/10/2014

D. FOBC Unpatented Mining Claims:

The following described unpatented lode mining are in the Harshaw and Patagonia Mining District, situated within Sections 5, 8 and 9 in Township 23 South, Range 16 East in the G&SR Meridian, Santa Cruz County, Arizona, the names of which and the place of record of the location notices thereof in the official records of the Santa Cruz County Recorder and Arizona State Office of the Bureau of Land Management are as follows:

BLM Serial Number	Claim Name	Location Date	County Records Number	Recording Date
AMC374413	PAT 1	07/10/2006	2006-16082	10/06/2006
AMC374414	PAT 2	07/10/2006	2006-16083	10/06/2006
AMC374415	PAT 3	07/10/2006	2006-16084	10/06/2006
AMC374416	PAT 4	07/10/2006	2006-16085	10/06/2006
AMC374417	PAT 5	07/10/2006	2006-16086	10/06/2006
AMC374418	PAT 6	07/10/2006	2006-16087	10/06/2006
AMC374419	PAT 7	07/10/2006	2006-16088	10/06/2006
AMC374420	PAT 8	07/10/2006	2006-16089	10/06/2006
AMC374421	PAT 9	07/10/2006	2006-16090	10/06/2006
AMC435089	PAT 10	07/10/2006	2006-16091	10/06/2006
	Amended	10/28/2015	2015-06352	11/05/2015
AMC374423	PAT 11	07/10/2006	2006-16092	10/06/2006
AMC374424	PAT 12	07/10/2006	2006-16093	10/06/2006
AMC374425	PAT 13	07/10/2006	2006-16094	10/06/2006
AMC374426	PAT 14	07/10/2006	2006-16095	10/06/2006
AMC374427	PAT 15	07/10/2006	2006-16096	10/06/2006
AMC374428	PAT 16	07/10/2006	2006-16097	10/06/2006
	Amended	10/28/2015	2015-06353	11/05/2015

RECEIVED
 BLM AZ STATE OFFICE
 2018 AUG 13 P 2:39
 PHOENIX, ARIZONA

Extremely Urgent

This envelope is for use with the following services:

- UPS Next Day Air[®]
- UPS Worldwide Express[®]
- UPS 2nd Day Air[®]

To schedule a pickup or drop-off location near you:

Domestic Shipments

- To qualify for the Letter rate, UPS Express Envelopes may only contain correspondence, urgent documents, and/or electronic media, and must weigh 8 oz. or less. UPS Express Envelopes containing items other than those listed or weighing more than 8 oz. will be billed by weight.

International Shipments




- The UPS Express Envelope may be used only for documents of no commercial value. Certain countries consider electronic documents. Visit ups.com/importexport to verify if you

- To qualify for the Letter rate, the UPS Express Envelope weighing more

Note: Express Envelopes are not recommended for containing sensitive personal information or cash equivalents.

Do not use this envelope for:

- UPS Ground
- UPS Standard
- UPS 3 Day Select[®]
- UPS Worldwide Expedited[®]

TIFFANY H. MORIS 5207708708 QUARLES & BRADY, LLC 1 SOUTH CHURCH AVENUE TUCSON AZ 85701		1.0 LBS LTR	1 OF 1
SHIP TO: ARIZONA STATE OFFICE BUREAU OF LAND MANAGEMENT ATTN: INFORMATION ACCESS CENTER SUITE 800 1 N. CENTRAL AVENUE PHOENIX AZ 85004			
	AZ 850 9-10 		
UPS NEXT DAY AIR		1	
TRACKING #: 1Z 816 929 01 9663 9799			
			
BILLING: P/P			
Reference No.1: 159799.00005			
<small>XCL 18.07.27</small>		<small>NW49 03.0A.07.2015</small>	
			

RECEIVED
BLM AZ STATE OFFICE
2018 AUG 13 P 2:33
PHOENIX, ARIZONA



Serving you for more than 100 years
United Parcel Service

International Shipping Notice - Carriage hereunder to be subject to the rules relating to liability and other terms and/or conditions established by the Convention for the Unification of Certain Rules Relating to International Carriage by Air (the "Warsaw Convention") and/or the Convention on the Contract for the International Carriage of Goods by Road (the "CMR Convention"). These commodities, technology or software were exported from the U.S. in accordance with the Export Administration Regulations. Diversion contrary to U.S. law prohibited.

010195101 1/15 TG United Parcel Service

United States Department of the Interior
Bureau of Land Management
 DIV OF LANDS, MINRLS & ENERGY
 ONE N CENTRAL AVE
 PHOENIX, AZ 85004 -4427
 Phone: 602-417-9200

Receipt

No: 4235094

Transaction #: 4350446	
Date of Transaction: 08/14/2018	
CUSTOMER:	
QUARLES & BRADY LLP 1 S CHURCH AVE SUITE 1700 TUCSON, AZ 85701-1612 US	

LINE #	QTY	DESCRIPTION	REMARKS	UNIT PRICE	TOTAL
1	1.00	LOCATABLE MINERALS / MINING CLAIMS-NOT NEW-UNADJUD, ONE AUTH NO. ONLY / MINING CLAIM MONEY RECEIVED CASES: AMC438049/\$187240.00	MAINT 2019/1208	- n/a -	187240.00
TOTAL:					\$187,240.00

PAYMENT INFORMATION			
1	AMOUNT:	187240.00	POSTMARKED: N/A
	TYPE:	CHECK	RECEIVED: 08/13/2018
	CHECK NO:	5595	
	NAME:	ARIZONA MINERALS INC 2210 E FORT LOWELL RD TUCSON AZ 85719 US	

REMARKS

This receipt was generated by the automated BLM Collections and Billing System and is a paper representation of a portion of the official electronic record contained therein.

	438049
	440259
376277	438412
373267	439467
376328	51409
376437	392436
427463	376997
374413	394954
435089	424560
	383320
	424350
	412595
	414953
	416189
	420822
	421166
	435891
	367398
	368661

ENTERED
AUG 18 2017
BY: Rana



One South Church Avenue
Suite 1700
Tucson, Arizona 85701-1621
520.770.8700
Fax 520.623.2418
www.quarles.com

Attorneys at Law in
Chicago
Indianapolis
Madison
Milwaukee
Naples
Phoenix
Scottsdale
Tampa
Tucson
Washington, D.C.

Writer's Direct Dial: 520-770-8717
E-Mail: marian.lalonde@quarles.com

August 9, 2017

VIA OVERNIGHT COURIER

Bureau of Land Management
Arizona State Office
Attention: Information Access Center
One North Central Avenue, Suite 800
Phoenix, AZ 85004-4427

RECEIVED
PHOENIX, ARIZONA
2017 AUG 14 P 1:56

RE: Payment of Claim Maintenance Fees - Arizona Minerals Inc.

Ladies and Gentlemen:

Delivered herewith is a check in the amount of \$171,120 as payment of the claim maintenance fees pursuant to 30 U.S.C. § 28f(a), as adjusted by 30 U.S.C. § 28j(c) and implemented by notice in the 74 *Federal Register* 30959-62 (June 29, 2009) and as amended by the Consolidated Appropriations Act 2012, Pub. L. No. 112-74, 125 Stat 786 (2011). The owner is paying a maintenance fee of \$155.00 per lode claim for the assessment year beginning September 1, 2017. Also enclosed are copies of the Certification of Payment of Maintenance Fee in Lieu of Affidavit of Annual Assessment Work to be recorded with the Santa Cruz County Recorder's Office.

Please return a date-stamped copy of this letter and the Affidavit along with the receipt for payment to this office.

Thank you for your assistance and please feel free to contact me with any questions or concerns.

Sincerely,

Marian C. LaLonde

Enclosure(s)

After recording, please return to:

Marian C. LaLonde
Quarles & Brady LLP
One S. Church Ave., Ste. 1700
Tucson, AZ 85701

STATE OF ARIZONA)
) ss:
County of Pima)

CERTIFICATION OF PAYMENT OF MAINTENANCE FEE
IN LIEU OF AFFIDAVIT OF ANNUAL ASSESSMENT WORK

Marian C. LaLonde, being first duly sworn, deposes and says that:

1. She is an agent for Arizona Minerals Inc., a Nevada corporation, owner of the unpatented lode mining claims and millsites situated in Santa Cruz County, Arizona (the "Claims"), the location notices of which are of record in said county, and in the records of the Arizona State Office of the Bureau of Land Management under the file numbers indicated in the attached Exhibit A.

2. Pursuant to the 30 U.S.C. § 28f(a), as adjusted by 30 U.S.C. § 28j(c) and implemented by notice in 74 *Federal Register* 30959-62 (June 29, 2009) and as amended by the Consolidated Appropriations Act 2012, Pub. L. No. 112-74, 125 Stat. 786 (2011), the owner has paid a maintenance fee of \$155.00 per claim for the assessment year beginning September 1, 2017. This Certificate is in lieu of an affidavit of performance of annual assessment work or notice of intent to hold and a copy of the receipt of payment to the Bureau of Land Management is attached hereto.

3. The name and address of the owner of the Claims for which this Certificate is prepared are as follows:

Part I: Arizona Minerals Inc., 3845 N. Business Center Drive, Suite 115, Tucson, Arizona, 85705. **THIS IS A CHANGE OF ADDRESS FOR ALL THEIR CLAIMS.**

Part II: FOBC, LLC 1815 E. Winsett St. Tucson, AZ 85719-6547. This is **NOT** a change of address


4. The Claims are held and claimed by the owner for the valuable mineral contained therein and the millsites for uses related to the mining claims.

RECEIVED
2017 AUG 14 P 1:51
TUCSON, ARIZONA

DATED this 11th day of August, 2017.

Marian C. LaLonde
Marian C. LaLonde

Sworn and subscribe to before me this 11th day of August, 2017, by Marian C. LaLonde, Agent for Arizona Minerals Inc.



Yvonne R. Young
Notary Public

RECEIVED
2017 AUG 14 P 1:57
TUCSON, ARIZONA

EXHIBIT A

PART I: Arizona Minerals Unpatented Mining Claims:

A. Recently Located Unpatented Claims (2015-2016)

The following are the active unpatented lode mining claims for Arizona Minerals Inc. situated in the Harshaw and Patagonia Mining Districts in Sections 04, 05, 16, 17, 20 through 23, 26 through 29, and 32 through 35 of Township 23 South, Range 16 East; in Sections 13, 24, 25, 26, 35 and 36 of Township 22 South, Range 15 East; in Sections 17 through 20 and 27, 29, 30, 31, and 32 of Township 22 South, Range 16 East all in the G&SR Meridian, Santa Cruz County, Arizona, the location notices of which are of record in the office of the Recorder of Santa Cruz County, Arizona and the Arizona State office of the Bureau of Land Management as follows:

Name of Claim	County Records Number	AMC Serial Number	Location Date
AAGH NO. 6	2016-02352;	AMC438049 7	04/15/2016
AAGH NO. 8	2016-02353;	AMC438050	03/23/2016
AAGH NO. 9	2016-02423;	AMC438051	03/23/2016
AAGH NO. 10	2016-02424;	AMC438052	03/23/2016
AAGH NO. 17	2016-02421;	AMC438053	03/28/2016
AAGH NO. 18	2016-02425;	AMC438054	03/23/2016
AAGH NO. 19	2016-02354;	AMC438055	04/18/2016
AAGH NO. 20	2016-02426;	AMC438056	03/28/2016
ANDES NO. 1	2016-02355;	AMC438057	04/04/2016
BLUE EAGLE NO. 1	2016-02427;	AMC438058	03/31/2016
BORDER SIDE	2016-02356;	AMC438059	03/31/2016
COWBOY	2016-02428;	AMC438060	03/23/2016
DORFEE	2016-02412;	AMC438061	02/26/2016
ESTHER	2016-02429;	AMC438062	03/23/2016
FOX NO. 2	2016-02359;	AMC438063	04/04/2016
FOX NO. 4	2016-02360;	AMC438064	04/04/2016
FOX NO. 5	2016-02361;	AMC438065	04/04/2016
GEM NO. 1	2016-02362;	AMC438066	04/04/2016
GEM NO. 2	2016-02363;	AMC438067	04/18/2016
HANK NO. 12	2016-02389;	AMC438068	02/22/2016
HANK NO. 20	2016-02390;	AMC438069	02/22/2016
HANK NO. 22	2016-02391;	AMC438070	02/25/2016
HANK NO. 27	2016-02413;	AMC438071	02/25/2016
HANK NO. 28	2016-02414;	AMC438072	02/25/2016
HOPE NO. 2	2016-02415;	AMC438073 J	02/29/2016

REC'D
 COUNTY RECORDER
 SANTA CRUZ COUNTY
 ARIZONA
 1:57

JOCO NO. 37	2016-02364;	AMC438074 7	04/04/2016
JOCO NO. 38	2016-02365;	AMC438075	04/04/2016
JOCO NO. 39	2016-02366;	AMC438076	04/04/2016
LA TUNA NO. 1	2016-02416;	AMC438077	03/28/2016
LIME BANK NO. 4	2016-02357;	AMC438078	04/18/2016
LIME BANK NO. 5	2016-02358;	AMC438079	04/18/2016
LOG CABIN	2016-02430;	AMC438080	03/23/2016
OLD BOY ROGER	2016-02431;	AMC438081	03/28/2016
RED CASTLE NO. 1	2016-02367;	AMC438082	04/13/2016
RED CASTLE NO. 3	2016-02368;	AMC438083	04/06/2016
RED CASTLE NO. 4	2016-02369;	AMC438084	04/18/2016
RED CASTLE NO. 5	2016-02370;	AMC438085	04/04/2016
RED CASTLE NO. 6	2016-02371;	AMC438086	04/04/2016
RED CASTLE NO. 7	2016-02372;	AMC438087	04/04/2016
RED HAWK NO. 6	2016-02417;	AMC438088	02/29/2016
SHELL-502	2016-02394;	AMC438089	02/24/2016
SHELL-503	2016-02395;	AMC438090	02/24/2016
SHELL-504	2016-02396;	AMC438091	02/24/2016
SHELL-505	2016-02397;	AMC438092	02/25/2016
SHELL-506	2016-02398;	AMC438093	02/25/2016
SHELL-507	2016-02399;	AMC438094	02/25/2016
SHELL-508	2016-02400;	AMC438095	02/25/2016
SHELL-509	2016-02392;	AMC438096	02/25/2016
SHELL-510	2016-02393;	AMC438097	02/25/2016
SHELL-511	2016-02401;	AMC438098	02/29/2016
SHELL-512	2016-02402;	AMC438099	02/29/2016
SHELL-513	2016-02403;	AMC438100	02/29/2016
SHELL-514	2016-02404;	AMC438101	02/29/2016
SHELL-515	2016-02405;	AMC438102	02/29/2016
SHELL-516	2016-02406;	AMC438103	03/04/2016
SHELL-517	2016-02407;	AMC438104	03/04/2016
SHELL-518	2016-02408;	AMC438105	03/04/2016
SHELL-519	2016-02409;	AMC438106	03/04/2016
SHELL-520	2016-02410;	AMC438107	03/04/2016
SHELL-521	2016-02435;	AMC438108	03/09/2016
SHELL-522	2016-02436;	AMC438109	03/09/2016
SHELL-523	2016-02437;	AMC438110	03/09/2016
SHELL-524	2016-02438;	AMC438111	03/09/2016
SHELL-525	2016-02439;	AMC438112	03/09/2016
SHELL-526	2016-02440;	AMC438113	03/09/2016
SHELL-527	2016-02441;	AMC438114	03/09/2016
SHELL-528	2016-02442;	AMC438115 J	03/09/2016

RECEIVED
 GENERAL INVESTMENT
 ARIZONA

SHELL-529	2016-02443;	AMC438116 7	03/09/2016
SHELL-530	2016-02444;	AMC438117	03/09/2016
SHELL-531	2016-02445;	AMC438118	03/09/2016
SHELL-532	2016-02446;	AMC438119	03/09/2016
SHELL-533	2016-02447;	AMC438120	03/23/2016
SHELL-534	2016-02448;	AMC438121	03/23/2016
SHELL-535	2016-02449;	AMC438122	03/23/2016
SHELL-536	2016-02450;	AMC438123	03/28/2016
SHELL-537	2016-02451;	AMC438124	03/28/2016
SHELL-538	2016-02452;	AMC438125	03/31/2016
SHELL-539	2016-02455;	AMC438126	03/28/2016
SHELL-540	2016-02453;	AMC438127	03/23/2016
SHELL-541	2016-02454;	AMC438128	03/28/2016
SHELL-542	2016-02375;	AMC438129	04/15/2016
SHELL-543	2016-02376;	AMC438130	04/15/2016
SHELL-544	2016-02377;	AMC438131 J	04/18/2016
SHELL-545	2016-02378	AMC438218 —	04/15/2016
SHELL-546	2016-02379;	AMC438132 7	04/01/2016
SHELL-547	2016-02380;	AMC438133	04/01/2016
SHELL-548	2016-02381;	AMC438134	04/01/2016
SHELL-549	2016-02382;	AMC438135	04/01/2016
SHELL-550	2016-02383;	AMC438136	04/08/2016
SHELL-551	2016-02384;	AMC438137	04/08/2016
SHELL-552	2016-02385;	AMC438138	04/18/2016
SHELL-553	2016-02386;	AMC438139	04/08/2016
SHELL-554	2016-02387;	AMC438140	04/08/2016
SHELL-555	2016-02456;	AMC438141	04/08/2016
SHELL-556	2016-02457;	AMC438142	04/08/2016
SHELL-557	2016-02458;	AMC438143	04/08/2016
SHELL-558	2016-02459;	AMC438144	04/08/2016
SHELL-559	2016-02460;	AMC438145	03/28/2016
SHELL-560	2016-02461;	AMC438146	03/28/2016
SHELL-561	2016-02462;	AMC438147	03/28/2016
SHELL-562	2016-02463;	AMC438148	03/28/2016
SHELL-563	2016-02464;	AMC438149	03/28/2016
SHELL-564	2016-02465;	AMC438150	04/09/2016
SHELL-565	2016-02466;	AMC438151	04/09/2016
SHELL-566	2016-02467;	AMC438152	04/09/2016
SHELL-567	2016-02468;	AMC438153	04/09/2016
SHELL-568	2016-02469;	AMC438154	04/09/2016
SHELL-569	2016-02470;	AMC438155	04/08/2016
SHELL-570	2016-02471;	AMC438156 ✓	04/08/2016

RECEIVED
 APR 15 2016
 POLICE
 ARIZONA

SHELL-571	2016-02472;	AMC438157 7	04/08/2016
SHELL-572	2016-02473;	AMC438158	04/08/2016
SHELL-573	2016-02474;	AMC438159	03/26/2016
SHELL-574	2016-02475;	AMC438160	03/26/2016
SHELL-575	2016-02476;	AMC438161	03/26/2016
SHELL-576	2016-02477;	AMC438162	03/26/2016
SHELL-577	2016-02478;	AMC438163	04/09/2016
SHELL-578	2016-02479;	AMC438164	04/09/2016
SHELL-579	2016-02480;	AMC438165	04/09/2016
SHELL-580	2016-02481;	AMC438166	04/09/2016
SHELL-581	2016-02482;	AMC438167	04/09/2016
SHELL-582	2016-02483;	AMC438168	03/26/2016
SHELL-583	2016-02484;	AMC438169	03/26/2016
SHELL-584	2016-02485;	AMC438170	03/26/2016
SHELL-585	2016-02486;	AMC438171	03/26/2016
SHELL-586	2016-02487;	AMC438172	03/26/2016
SHELL-587	2016-02488;	AMC438173	03/26/2016
SHELL-588	2016-02489;	AMC438174	04/09/2016
SHELL-589	2016-02411;	AMC438175	02/25/2016
SHELL-590	2016-02388;	AMC438176	04/18/2016
SHELL-591	2016-02351;	AMC438177	04/25/2016
SHELL-592	2016-02350;	AMC438178	04/25/2016
SOUTH RED MTN NO. 7	2016-02418;	AMC438179	02/29/2016
SOUTH RED MTN NO. 8	2016-02419;	AMC438180	02/29/2016
STEAM SHOVEL	2016-02432;	AMC438181	03/23/2016
TERRY NO. 1	2016-02373;	AMC438182	04/18/2016
UNITED VERDE NO. 2	2016-02422;	AMC438183	03/31/2016
UNITED VERDE NO. 3	2016-02433;	AMC438184	03/31/2016
UNITED VERDE NO. 4	2016-02434;	AMC438185	03/31/2016
UNITED VERDE NO. 5	2016-02420;	AMC438186 J	03/31/2016
WILD PIG NO. 16	2016-07536;	AMC440260 -	11/21/2016
SHELL-593	2016-03309	AMC438412 7	05/26/2016
SHELL-594	2016-03310	AMC438413	05/26/2016
SHELL-595	2016-03311	AMC438414 J	05/26/2016
SHELL-618	2016-06312	AMC440259 -	09/17/2016
BIRD 1	2016-05935	AMC439467 7	9/13/2016
BIRD 2	2016-05936	AMC439468	9/13/2016
BIRD 3	2016-05937	AMC439469	9/13/2016
BIRD 4	2016-05938	AMC439470	9/13/2016
BIRD 5	2016-05939	AMC439471	9/13/2016
BIRD 6	2016-05940	AMC439472	9/13/2016
BIRD 7	2016-05941	AMC439473 J	9/13/2016

RECEIVED
 TULSA, ARIZONA

BIRD 8	2016-05942	AMC439474 7	9/13/2016
BIRD 9	2016-05943	AMC439475	9/13/2016
BIRD 10	2016-05944	AMC439476	9/13/2016
BIRD 11	2016-05945	AMC439477	9/13/2016
BIRD 12	2016-05946	AMC439478	9/13/2016
BIRD 13	2016-05947	AMC439479	9/13/2016
BIRD 14	2016-05948	AMC439480	9/13/2016
BIRD 15	2016-05949	AMC439481	9/13/2016
BIRD 16	2016-05950	AMC439482	9/13/2016
BIRD 17	2016-05951	AMC439483	9/13/2016
BIRD 18	2016-05952	AMC439484	9/13/2016
BIRD 19	2016-05953	AMC439485	9/13/2016
BIRD 20	2016-05954	AMC439486	9/13/2016
BIRD 21	2016-05955	AMC439487	9/13/2016
BIRD 22	2016-05956	AMC439488	9/13/2016
BIRD 23	2016-05957	AMC439489	9/13/2016
BIRD 24	2016-05958	AMC439490	9/13/2016
BIRD 25	2016-05959	AMC439491	9/13/2016
BIRD 26	2016-05960	AMC439492	9/13/2016
BIRD 27	2016-05961	AMC439493	9/13/2016
BIRD 28	2016-05962	AMC439494	9/13/2016
BIRD 29	2016-05963	AMC439495	9/13/2016
BIRD 30	2016-05964	AMC439496	9/13/2016
BIRD 31	2016-05965	AMC439497	9/13/2016
BIRD 32	2016-05966	AMC439498	9/13/2016
BIRD 33	2016-05967	AMC439499	9/13/2016
BIRD 34	2016-05968	AMC439500	9/13/2016
BIRD 35	2016-05969	AMC439501	9/13/2016
BIRD 36	2016-05970	AMC439502	9/13/2016
BIRD 37	2016-05971	AMC439503	9/13/2016
BIRD 38	2016-05972	AMC439504	9/13/2016
BIRD 39	2016-05973	AMC439505	9/13/2016
BIRD 40	2016-05974	AMC439506	9/13/2016
BIRD 41	2016-05975	AMC439507	9/13/2016
BIRD 42	2016-05976	AMC439508	9/13/2016
BIRD 43	2016-05977	AMC439509	9/13/2016
BIRD 44	2016-05978	AMC439510	9/13/2016
BIRD 45	2016-05979	AMC439511	9/13/2016
BIRD 46	2016-05980	AMC439512	9/13/2016
BIRD 47	2016-05981	AMC439513	9/13/2016
BIRD 48	2016-05982	AMC439514	9/13/2016
BIRD 49	2016-05983	AMC439515 J	9/13/2016

RECEIVED
 AMZONA
 9/13/2016

BIRD 50	2016-05984	AMC439516 7	9/13/2016
BIRD 51	2016-05985	AMC439517	9/13/2016
BIRD 52	2016-05986	AMC439518	9/13/2016
BIRD 53	2016-05987	AMC439519	9/13/2016
BIRD 54	2016-05988	AMC439520	9/13/2016
BIRD 55	2016-05989	AMC439521	9/13/2016
BIRD 56	2016-05990	AMC439522	9/13/2016
BIRD 57	2016-05991	AMC439523	9/13/2016
BIRD 58	2016-05992	AMC439524	9/13/2016
BIRD 59	2016-05993	AMC439525	9/13/2016
BIRD 60	2016-05994	AMC439526	9/13/2016
BIRD 61	2016-05995	AMC439527	9/13/2016
BIRD 62	2016-05996	AMC439528	9/13/2016
BIRD 63	2016-05997	AMC439529	9/13/2016
BIRD 64	2016-05998	AMC439530	9/13/2016
BIRD 65	2016-05999	AMC439531	9/13/2016
BIRD 66	2016-06000	AMC439532	9/13/2016
BIRD 67	2016-06001	AMC439533	9/13/2016
BIRD 68	2016-06002	AMC439534	9/13/2016
BIRD 69	2016-06003	AMC439535	9/13/2016
BIRD 70	2016-06004	AMC439536	9/13/2016
BIRD 71	2016-06005	AMC439537	9/13/2016
BIRD 72	2016-06006	AMC439538	9/13/2016
BIRD 73	2016-06007	AMC439539	9/13/2016
BIRD 74	2016-06008	AMC439540	9/13/2016
BIRD 75	2016-06009	AMC439541	9/13/2016
BIRD 76	2016-06010	AMC439542	9/13/2016
BIRD 77	2016-06011	AMC439543	9/13/2016
BIRD 78	2016-06012	AMC439544	9/13/2016
BIRD 79	2016-06013	AMC439545	9/13/2016
BIRD 80	2016-06014	AMC439546	9/13/2016
BIRD 81	2016-06015	AMC439547	9/13/2016
BIRD 82	2016-06016	AMC439548	9/13/2016
BIRD 83	2016-06017	AMC439549	9/13/2016
BIRD 84	2016-06018	AMC439550	9/13/2016
BIRD 85	2016-06019	AMC439551	9/13/2016
BIRD 86	2016-06020	AMC439552	9/13/2016
BIRD 87	2016-06021	AMC439553	9/13/2016
BIRD 88	2016-06022	AMC439554	9/13/2016
BIRD 89	2016-06023	AMC439555	9/13/2016
BIRD 90	2016-06024	AMC439556	9/13/2016
BIRD 91	2016-06025	AMC439557 J	9/13/2016

RECEIVED
 INDIAN ARIZONA

BIRD 92	2016-06026	AMC439558 7	9/13/2016
BIRD 93	2016-06027	AMC439559	9/13/2016
BIRD 94	2016-06028	AMC439560	9/13/2016
BIRD 95	2016-06029	AMC439561	9/13/2016
BIRD 96	2016-06030	AMC439562	9/13/2016
BIRD 97	2016-06031	AMC439563	9/13/2016
BIRD 98	2016-06032	AMC439564	9/13/2016
BIRD 99	2016-06033	AMC439565	9/13/2016
BIRD 100	2016-06034	AMC439566	9/13/2016
BIRD 101	2016-06035	AMC439567	9/13/2016
BIRD 102	2016-06036	AMC439568	9/13/2016
BIRD 103	2016-06037	AMC439569	9/13/2016
BIRD 104	2016-06038	AMC439570	9/13/2016
BIRD 105	2016-06039	AMC439571	9/13/2016
BIRD 106	2016-06040	AMC439572	9/13/2016
BIRD 107	2016-06041	AMC439573	9/13/2016
BIRD 108	2016-06042	AMC439574	9/13/2016
BIRD 109	2016-06043	AMC439575	9/13/2016
BIRD 110	2016-06044	AMC439576	9/13/2016
BIRD 111	2016-06045	AMC439577	9/13/2016
BIRD 112	2016-06046	AMC439578	9/13/2016
BIRD 113	2016-06047	AMC439579	9/13/2016
BIRD 114	2016-06048	AMC439580	9/13/2016
BIRD 115	2016-06049	AMC439581	9/13/2016
BIRD 116	2016-06050	AMC439582	9/13/2016
BIRD 117	2016-06051	AMC439583	9/13/2016
BIRD 118	2016-06052	AMC439584	9/13/2016
BIRD 119	2016-06053	AMC439585	9/13/2016
BIRD 120	2016-06054	AMC439586	9/13/2016
BIRD 121	2016-06055	AMC439587	9/13/2016
BIRD 122	2016-06056	AMC439588	9/13/2016
BIRD 123	2016-06057	AMC439589	9/13/2016
BIRD 124	2016-06058	AMC439590	9/13/2016
BIRD 125	2016-06059	AMC439591	9/13/2016
BIRD 126	2016-06060	AMC439592	9/13/2016
BIRD 127	2016-06061	AMC439593	9/13/2016
BIRD 128	2016-06062	AMC439594	9/13/2016
BIRD 129	2016-06063	AMC439595	9/13/2016
BIRD 130	2016-06064	AMC439596	9/13/2016
BIRD 131	2016-06065	AMC439597	9/13/2016
BIRD 132	2016-06066	AMC439598	9/13/2016
BIRD 133	2016-06067	AMC439599 J	9/13/2016

RECEIVED
 ARIZONA
 9/13/2016

BIRD 134	2016-06068	AMC439600 7	9/13/2016
BIRD 135	2016-06069	AMC439601	9/13/2016
BIRD 136	2016-06070	AMC439602	9/13/2016
BIRD 137	2016-06071	AMC439603	9/13/2016
BIRD 138	2016-06072	AMC439604	9/13/2016
BIRD 139	2016-06073	AMC439605	9/13/2016
BIRD 140	2016-06074	AMC439606	9/13/2016
BIRD 141	2016-06075	AMC439607	9/13/2016
BIRD 142	2016-06076	AMC439608	9/13/2016
BIRD 143	2016-06077	AMC439609	9/13/2016
BIRD 144	2016-06078	AMC439610	9/13/2016
BIRD 145	2016-06079	AMC439611	9/13/2016
BIRD 146	2016-06080	AMC439612	9/13/2016
BIRD 147	2016-06081	AMC439613	9/13/2016
BIRD 148	2016-06082	AMC439614	9/13/2016
BIRD 149	2016-06083	AMC439615	9/13/2016
BIRD 150	2016-06084	AMC439616	9/13/2016
BIRD 151	2016-06085	AMC439617	9/13/2016
BIRD 152	2016-06086	AMC439618	9/13/2016
BIRD 153	2016-06087	AMC439619	9/13/2016
BIRD 154	2016-06088	AMC439620	9/13/2016
BIRD 155	2016-06089	AMC439621	9/13/2016
BIRD 156	2016-06090	AMC439622	9/13/2016
BIRD 157	2016-06091	AMC439623	9/13/2016
BIRD 158	2016-06092	AMC439624	9/13/2016
BIRD 159	2016-06093	AMC439625	9/13/2016
BIRD 160	2016-06094	AMC439626	9/13/2016
BIRD 161	2016-06095	AMC439627	9/13/2016
BIRD 162	2016-06096	AMC439628	9/13/2016
BIRD 163	2016-06097	AMC439629	9/13/2016
BIRD 164	2016-06098	AMC439630	9/13/2016
BIRD 165	2016-06099	AMC439631	9/13/2016
BIRD 166	2016-06100	AMC439632	9/13/2016
BIRD 167	2016-06101	AMC439633	9/13/2016
BIRD 168	2016-06102	AMC439634	9/13/2016
BIRD 169	2016-06103	AMC439635	9/13/2016
BIRD 170	2016-06104	AMC439636	9/13/2016
BIRD 171	2016-06105	AMC439637	9/13/2016

RECEIVED
 9/13/2016
 10:57
 PHOENIX, ARIZONA

B. Historical SHELL Unpatented Claims

The following are the active unpatented lode mining claims for Arizona Minerals Inc. situated in the Harshaw and Patagonia Mining Districts, in Sections 27, 28, 29, and 32 through 36 in Township 22 South, Range 16 East; in Sections 1 through 5, 8 through 16 (unsurveyed) and 21 through 23 in Township 23 South, Range 16 East; in Sections 6, 7 and 18, Township 23 South, Range 17 East all in the G&SR Meridian, Santa Cruz County, Arizona, the names of which, and the place of recording of their location notices in the Official Records of Santa Cruz County and the Arizona State office of the Bureau of Land Management are as follows:

Name of Claim	County Records Number		AMC Serial Number	Location Date
SHELL NO. 1	58	135	51409 7	1/29/1965
Amended	2013-03346			04/25/2013
SHELL NO.2	58	136	51410 J	1/29/1965
Amended	2013-03347			04/25/2013
Shell 2A	2008-05629		392436 7	05/07/2008
Amended	2013-03348			04/25/2013
Shell 2B	2008-05630		392437 J	05/12/2008
Amended	2013-03349			04/25/2013
SHELL NO. 3	58	137	51411 7	01/29/1965
SHELL NO. 4	58	138	51412	1/29/1965
SHELL NO. 5	58	139	51413	01/29/1965
SHELL NO. 6	58	140	51414	1/28/1965
SHELL NO. 7	58	141	51415	1/28/1965
SHELL NO. 8	58	142	51416	1/28/1965
SHELL NO. 9	58	143	51417	1/29/1965
SHELL NO. 10	58	144	51418	1/29/1965
SHELL NO. 11	58	145	51419	01/28/1965
SHELL NO. 12	58	146	51420	01/28/1965
SHELL NO. 13	58	147	51421	01/29/1965
SHELL NO. 14	58	148	51422	1/29/1965
SHELL NO. 15	58	149	51423	1/28/1965
SHELL NO. 16	58	150	51424	01/28/1965
SHELL NO. 17	58	151	51425	01/28/1965
SHELL NO. 18	58	152	51426	01/28/1965
SHELL NO. 19	58	153	51427	01/28/1965
SHELL NO. 20	58	154	51428 J	01/28/1965
Shell-21	2007-01462		376997 7	12/21/2006
Shell-22	2007-01463		376998 J	12/21/2006

Shell-23		2007-01464	376999	—	12/21/2006
Shell-24		2008-11346	394954	—	09/15/2008
SHELL-24A		2013-05811	424560	—	07/25/2013
Shell-25		2007-01465	377000	7	12/29/2006
Shell-26		2007-01466	377001		12/29/2006
Shell-27		2007-01467	377002		12/29/2006
Shell-28		2007-01468	377002		01/02/2007
Shell-29		2007-01469	377004	J	1/2/2007
Shell-30		2007-01470	377005	J	1/2/2007
Shell-31B		2008-05631	392438	—	05/15/2008
Amended		2008-07616			07/22/2008
Shell-32		2007-01472	377007	7	1/2/2007
Shell-33		2007-01473	377008		01/04/2007
Shell-34		2007-01474	377009		01/04/2007
Shell-35		2007-01475	377010		12/21/2006
Shell-36		2007-01476	377011		12/21/2006
Shell-37		2007-01477	377012		12/21/2006
Shell-38		2007-01478	377013		12/22/2006
Shell-39		2007-01479	377014		12/22/2006
Shell-40		2007-01480	377015		12/22/2006
Shell-41		2007-01481	377016		12/22/2006
Shell-42		2007-01482	377017		12/22/2006
Shell-43		2007-01483	377018	J	12/22/2006
SHELL No. 44	81	212	51452	7	07/25/1967
SHELL No. 45	81	213	51453	7	07/25/1967
SHELL No. 46	81	214	51454		07/27/1967
SHELL No. 47	81	215	51455		07/27/1967
SHELL No. 48	81	216	51456	J	07/27/1967
SHELL No. 49	81	217	51457	J	07/27/1967
Shell-51		2007-01484	377019	7	12/29/2006
Shell-52		2007-01485	377020		12/29/2006
Shell-53		2007-01486	377021		12/29/2006
Shell-54		2007-01487	377022		01/02/2007
Shell-55		2007-01488	377023		01/02/2007
Shell-56		2007-01489	377024		01/02/2007
Shell-57		2007-01490	377025		1/2/2007
Shell-58		2007-01491	377026		01/02/2007
Shell-59		2007-01492	377027		1/4/2007
Shell-60		2007-01493	377028		01/04/2007
Shell-61		2007-01494	377029		1/4/2007
Shell-62		2007-01495	377030		01/04/2007
Shell-63		2007-01496	377031	J	01/04/2007

RECEIVED
 2007 AUG 14 11 57 AM

Shell-64	2007-01497	377032 7	01/04/2007
Shell-65	2007-01498	377033	01/02/2007
Shell-66	2007-01499	377034	01/02/2007
Shell-67	2007-01500	377035	01/02/2007
Shell-68	2007-01501	377036	01/02/2007
Shell-69	2007-01502	377037	12/22/2006
Shell-70	2007-01503	377038	12/22/2006
Shell-71	2007-01504	377039	12/22/2006
Shell-72	2007-01505	377040 J	12/22/2006
SHELL 73	2007-08110	383320 7	04/24/2007
SHELL 74	2007-08111	383321	04/24/2007
SHELL 75	2007-08112	383322	04/24/2007
SHELL 76	2007-08113	383323	04/24/2007
Amended	2008-05484		05/06/2008
SHELL 77	2007-08114	383324	04/24/2007
Amended	2008-05485		05/06/2008
SHELL 78	2007-08115	383325	04/24/2007
SHELL 79	2007-08116	383326 J	04/24/2007
SHELL-79A	2013-05812	424561 —	07/25/2013
SHELL 80	2007-08117	383327 7	04/24/2007
SHELL 81	2007-08118	383328	04/24/2007
SHELL 82	2007-08119	383329	05/21/2007
Amended	2008-05486		05/07/2008
SHELL 83	2007-08120	383330	05/21/2007
Amended	2008-05487		05/07/2008
SHELL 84	2007-08121	383331	05/21/2007
Amended	2008-05488		05/07/2008
SHELL 85	2007-08122	383332	05/21/2007
SHELL 86	2007-08123	383333	05/21/2007
Amended	2008-05489		05/07/2008
SHELL 87	2007-08124	383334	05/21/2007
SHELL 88	2007-08125	383335	05/21/2007
Amended	2008-05490		05/07/2008
SHELL 89	2007-08126	383336	05/21/2007
SHELL 90	2007-08127	383337	05/21/2007
Amended	2008-05491		05/07/2008
SHELL 91	2007-08128	383338	05/21/2007
SHELL 92	2007-08129	383339	05/17/2007
Amended	2008-05492		05/06/2008
SHELL 93	2007-08130	383340	05/17/2007
Amended	2008-05493		05/06/2008
SHELL 94	2007-08131	383341 J	05/17/2007

SHELL 95	2007-08132	383342 7	05/17/2007
Amended	2008-05494		05/06/2008
SHELL 96	2007-08133	383343	05/17/2007
SHELL 97	2007-08134	383344	05/17/2007
Amended	2008-05495		05/06/2008
SHELL 98	2007-08135	383345	05/16/2007
SHELL 99	2007-08136	383346	5/16/2007
Amended	2008-05496		05/06/2008
SHELL 100	2007-08137	383347	05/16/2007
SHELL 101	2007-08138	383348	05/16/2007
Amended	2008-05497		05/06/2008
SHELL 102	2007-08139	383349	04/24/2007
SHELL 103	2007-08140	383350	04/24/2007
Amended	2008-05498		04/30/2008
SHELL 104	2007-08141	383351	04/24/2007
SHELL 105	2007-08142	383352	04/24/2007
Amended	2008-05499		04/30/2008
SHELL 106	2007-08143	383353	04/24/2007
Amended	2008-05500		04/30/2008
SHELL 107	2007-08144	383354	04/24/2007
Amended	2008/05501		04/30/2008
SHELL 108	2007-08145	383355	04/24/2007
Amended	2008-05502		04/30/2008
SHELL 109	2007-08146	383356	04/24/2007
Amended	2008-05503		04/30/2008
SHELL 110	2007-08147	383357	04/24/2007
SHELL 111	2007-08148	383358	04/24/2007
Amended	2008-05504		04/30/2008
SHELL 112	2007-08149	383359	04/26/2007
SHELL 113	2007-08150	383360	04/26/2007
Amended	2008-05505		04/30/2008
SHELL 114	2007-08151	383361	04/26/2007
SHELL 115	2007-08152	383362	04/26/2007
Amended	2008-05506		04/30/2008
SHELL 116	2007-08153	383363	04/26/2007
SHELL 117	2007-08154	383364	04/26/2007
Amended	2008-05507		04/30/2008
SHELL 118	2007-08155	383365	05/07/2007
Amended	2008-05508		04/30/2008
Amended	2012-08383		09/26/2012
SHELL 119	2007-08156	383366 7	05/07/2007
Amended	2008-05509		04/30/2008

011
1:58

Amended	2012-08384		09/26/2012
SHELL 120	2007-08157	383367	05/07/2007
SHELL 121	2007-08158	383368	05/07/2007
Amended	2008-05510		05/05/2008
Amended	2012-08385		09/26/2012
SHELL 122	2007-08159	383369	05/07/2007
SHELL 123	2007-08160	383370	05/07/2007
Amended	2008-05511		05/05/2008
Amended	2012-08386		09/26/2012
SHELL 124	2007-08161	383371	05/07/2007
SHELL 125	2007-08162	383372	05/07/2007
Amended	2008-05512		05/05/2008
Amended	2012-08387		09/26/2012
SHELL 126	2007-08163	383373	05/11/2007
Amended	2008-05513		05/05/2008
SHELL 127	2007-08164	383374	05/11/2007
Amended	2008-05514		05/05/2008
SHELL 128	2007-08165	383375	05/11/2007
SHELL 129	2007-08166	383376	05/11/2007
Amended	2008-05515		05/05/2008
SHELL 130	2007-08167	383377	05/11/2007
SHELL 131	2007-08168	383378	05/11/2007
Amended	2008-05516		05/01/2008
SHELL 132	2007-08169	383379	05/11/2007
SHELL 133	2007-08170	383380	5/11/2007
Amended	2008-05517		05/01/2008
SHELL 134	2007-08171	383381	05/14/2007
SHELL 135	2007-08172	383382	05/14/2007
Amended	2008-05518		05/01/2008
Shell-136	2007-08173	383383	05/23/2007
Amended	2008-05519		05/07/2008
Shell-137	2007-08174	383384	05/23/2007
Shell-138	2007-08175	383385	05/23/2007
Shell-139	2007-08176	383386	05/23/2007
SHELL 140	2007-08177	383387	05/18/2007
Amended	2008-05520		05/07/2008
SHELL 141	2007-08178	383388	05/18/2007
Amended	2008-05521		05/07/2008
SHELL 142	2007-08179	383389	05/16/2007
Amended	2008-05522		05/06/2008
SHELL 143	2007-08180	383390	05/16/2007
SHELL 144	2007-08181	383391	05/16/2007

Amended	2008-05523		05/06/2008
SHELL 145	2007-08182	383392	5/16/2007
Amended	2008-05524		05/06/2008
SHELL-145A	2013-05410	424350	06/20/2013
SHELL 146	2007-08183	383393	5/14/2007
Amended	2008-05525		05/01/2008
SHELL 147	2007-08184	383394	05/14/2007
SHELL 148	2007-08185	383395	05/14/2007
Amended	2008-05526		05/01/2008
SHELL 149	2007-08186	383396	05/14/2007
Amended	2008-05527		05/01/2008
SHELL 150	2008-05632	392439	05/13/2008
Amended	2008-07615		07/22/2008
Shell 151	2008-11347	394955	09/15/2008
Shell 152	2008-11348	394956	09/15/2008
Shell 153	2008-11349	394957	09/15/2008
Shell 154	2008-11350	394958	09/15/2008
Shell 155	2008-11351	394959	09/15/2008
Shell 156	2008-11352	394960	09/15/2008
Shell 157	2008-11353	394961	09/15/2008
Shell 158	2008-11354	394962	09/14/2008
Shell 159	2008-11355	394963	09/14/2008
Shell 160	2008-11356	394964	09/14/2008
Shell 161	2008-11357	394965	09/14/2008
Shell 162	2008-11358	394966	09/14/2008
Shell 163	2008-11359	394967	09/14/2008
Shell 164	2008-11360	394968	09/14/2008
Shell 165	2008-11361	394969	09/14/2008
SHELL-166	2012-00377	412595	11/10/2011
SHELL-167	2012-00378	412596	11/10/2011
Amended	2012-08388		09/25/2012
SHELL-168	2012-00379	412597	11/10/2011
SHELL-169	2012-00380	412598	11/10/2011
SHELL-170	2012-00381	412599	11/08/2011
SHELL-171	2012-00382	412600	11/11/2011
SHELL-172	2012-00383	412601	11/08/2011
SHELL-173	2012-00384	412602	11/10/2011
SHELL-174	2012-00385	412603	11/10/2011
SHELL-175	2012-00386	412604	12/08/2011
SHELL-176	2012-00387	412605	11/14/2011
SHELL-177	2012-00388	412606	11/14/2011
SHELL-178	2012-00389	412607	11/14/2011

Amended	2012-08389		09/26/2012
SHELL-179	2012-00390	412608 7	11/14/2011
Amended	2012-08390		09/26/2012
SHELL-180	2012-00391	412609	11/14/2011
SHELL-181	2012-00392	412610	11/14/2011
SHELL-182	2012-00393	412611	11/14/2011
SHELL-183	2012-00394	412612	11/14/2011
SHELL-184	2012-00395	412613	11/14/2011
SHELL-185	2012-00396	412614	11/14/2011
SHELL-186	2012-00397	412615	11/14/2011
SHELL-187	2012-00398	412616	11/14/2011
SHELL-188	2012-00399	412617	11/14/2011
SHELL-189	2012-00400	412618	11/14/2011
SHELL-190	2012-00401	412619	11/14/2011
SHELL-191	2012-00402	412620	11/14/2011
SHELL-192	2012-00403	412621	11/17/2011
SHELL-193	2012-00404	412622	11/17/2011
SHELL-194	2012-00405	412623	11/22/2011
SHELL-195	2012-00406	412624	11/22/2011
SHELL-196	2012-00407	412625	11/22/2011
SHELL-197	2012-00408	412626	11/22/2011
SHELL-198	2012-00409	412627	11/17/2011
SHELL-199	2012-00410	412628	11/17/2011
SHELL-200	2012-00411	412629	11/17/2011
SHELL-201	2012-00412	412630	11/17/2011
SHELL-202	2012-00413	412631	11/17/2011
SHELL-203	2012 00414	412632	11/17/2011
SHELL-204	2012-00415	412633	11/17/2011
SHELL-205	2012-00416	412634	11/17/2011
SHELL-206	2012-00417	412635	11/17/2011
SHELL-207	2012-00418	412636	11/17/2011
SHELL-208	2012-00419	412637	11/17/2011
SHELL-209	2012-00420	412638	11/17/2011
SHELL-210	2012-00421	412639	11/11/2011
SHELL-211	2012-00422	412640	11/11/2011
SHELL-212	2012-00423	412641	11/11/2011
SHELL-213	2012-00424	412642	11/11/2011
SHELL-214	2012-00425	412643	11/11/2011
SHELL-215	2012-00426	412644	12/08/2011
SHELL-216	2012-00427	412645	11/11/2011
SHELL-217	2012-00428	412646	11/28/2011
SHELL-217A	2013-05813	424562 -	07/25/2013

58

SHELL-218	2012-00429	412647 7	11/28/2011
Amended	2012-08391		10/01/2012
SHELL-219	2012-00430	412648 J	11/28/2011
Amended	2012-08392		09/26/2012
SHELL-219A	2013-05814	424563 3	07/31/2013
SHELL-219B	2013-05815	424564 J	07/31/2013
SHELL-220	2012-00431	412649 7	11/28/2011
Amended	2012-08393		10/01/2012
SHELL-221	2012-00432	412650	11/28/2011
Amended	2012-08394		10/01/2012
SHELL-222	2012-00433	412651	11/28/2011
Amended	2012-08395		10/01/2012
SHELL-223	2012-00434	412652	11/22/2011
Amended	2012-08396		10/01/2012
SHELL-224	2012-00435	412653	11/22/2011
Amended	2012-08397		10/01/2012
SHELL-225	2012-00436	412654	11/22/2011
Amended	2012-08398		10/1/2012
SHELL-226	2012-00437	412655	11/22/2011
Amended	2012-08399		10/01/2012
SHELL-227	2012-00438	412656	11/22/2011
Amended	2012-08400		10/01/2012
SHELL-228	2012-00439	412657	11/22/2011
Amended	2012-08401		10/01/2012
SHELL-229	2012-00440	412658	11/22/2011
Amended	2012-08402		10/1/2012
SHELL-230	2012-00441	412659	11/22/2011
Amended	2012-08403		10/1/2012
SHELL-231	2012-00442	412660	11/21/2011
Amended	2012-08404		10/1/2012
SHELL-232	2012-00443	412661	11/22/2011
Amended	2012-08405		10/01/2012
SHELL-233	2012-00444	412662	11/22/2011
Amended	2012-08406		10/01/2012
SHELL-234	2012-00445	412663	11/22/2011
Amended	2012-08407		10/01/2012
SHELL-235	2012-00446	412664	11/21/2011
Amended	2012-08408		10/01/2012
SHELL-236	2012-00447	412665	11/21/2011
Amended	2012-08409		10/01/2012
SHELL-237	2012-00448	412666 J	11/21/2011
Amended	2012-08410		10/01/2012

SHELL-238	2012-00449	412667 7	11/21/2011
Amended	2012-08411		10/1/2012
SHELL-239	2012-00450	412668	11/21/2011
Amended	2012-08412		09/26/2012
SHELL-240	2012-00451	412669	11/21/2011
Amended	2012-08413		09/26/2012
SHELL-241	2012-00452	412670	11/21/2011
Amended	2012-08414		09/26/2012
SHELL-242	2012-00453	412671	11/21/2011
Amended	2012-08415		09/26/2012
SHELL-243	2012-00454	412672	11/21/2011
Amended	2012-08416		09/26/2012
SHELL-244	2012-00455	412673	11/21/2011
Amended	2012-08417		09/26/2012
SHELL-245	2012-00456	412674	11/21/2011
Amended	2012-08418		09/26/2012
SHELL-246	2012-00457	412675	11/21/2011
Amended	2012-08419		09/26/2012
SHELL-247	2012-00458	412676	11/21/2011
Amended	2012-08420		09/26/2012
SHELL-248	2012-00459	412677	11/21/2011
Amended	2012-08421		09/26/2012
SHELL-249	2012-00460	412678	11/21/2011
Amended	2012-08422		09/26/2012
SHELL-250	2012-00461	412679 J	11/21/2011
Amended	2012-08423		09/26/2012
SHELL-251	2012-02862	414953 7	03/14/2012
SHELL-252	2012-02863	414954	03/14/2012
SHELL-253	2012-02864	414955	03/14/2012
SHELL-254	2012-02865	414956	03/14/2012
SHELL-255	2012-02866	414957	03/14/2012
SHELL-256	2012-02867	414958	03/14/2012
SHELL-257	2012-02868	414959	03/14/2012
SHELL-258	2012-02869	414960	03/14/2012
SHELL-259	2012-02870	414961	03/14/2012
SHELL-260	2012-02871	414962	03/14/2012
SHELL-261	2012-02872	414963	03/14/2012
SHELL-262	2012-02873	414964	03/14/2012
SHELL-263	2012-02874	414965	03/13/2012
SHELL-264	2012-02875	414966	03/13/2012
SHELL-265	2012-02876	414967	03/13/2012
SHELL-266	2012-02877	414968 J	03/13/2012

SHELL-267	2012-02878	414969 7	03/13/2012
SHELL-268	2012-02879	414970	03/13/2012
SHELL-269	2012-02880	414971	03/13/2012
SHELL-270	2012-02881	414972	03/12/2012
SHELL-271	2012-02882	414973	03/13/2012
SHELL-272	2012-02883	414974	03/13/2012
SHELL-273	2012-02884	414975	03/13/2012
SHELL-274	2012-02885	414976	03/13/2012
SHELL-275	2012-02886	414977	03/15/2012
SHELL-276	2012-02887	414978	03/15/2012
SHELL-277	2012-02888	414979	03/15/2012
SHELL-278	2012-02889	414980	03/15/2012
SHELL-279	2012-02890	414981	03/15/2012
SHELL-280	2012-02891	414982	03/15/2012
SHELL-281	2012-02892	414983	3/15/2012
SHELL-282	2012-02893	414984	3/15/2012
SHELL-283	2012-02894	414985	03/15/2012
SHELL-284	2012-02895	414986	03/15/2012
SHELL-285	2012-02896	414987	03/15/2012
SHELL-286	2012-02897	414988	03/15/2012
SHELL-287	2012-02898	414989	03/15/2012
SHELL-288	2012-02899	414990	03/15/2012
SHELL-289	2012-02900	414991	03/15/2012
SHELL-290	2012-02901	414992	03/15/2012
SHELL-291	2012-02902	414993	03/15/2012
SHELL-292	2012-02903	414994	03/15/2012
SHELL-293	2012-02904	414995	03/15/2012
SHELL-294	2012-02905	414996	03/15/2012
SHELL-295	2012-02906	414997	03/15/2012
SHELL-296	2012-02907	414998	03/15/2012
SHELL-297	2012-02908	414999	03/15/2012
SHELL-298	2012-02909	415000	03/15/2012
SHELL-299	2012-02910	415001	03/16/2012
SHELL-300	2012-02911	415002	03/16/2012
SHELL-301	2012-02912	415003	03/16/2012
SHELL-302	2012-02913	415004	3/16/2012
SHELL-303	2012-02914	415005	03/16/2012
SHELL-304	2012-02915	415006	03/16/2012
SHELL-305	2012-02916	415007	03/16/2012
SHELL-306	2012-02917	415008	03/16/2012
SHELL-307	2012-02918	415009	3/16/2012

SHELL-308	2012-02919	415010 7	03/16/2012
SHELL-309	2012-02920	415011	03/16/2012
SHELL-310	2012-02921	415012 J	03/16/2012
SHELL-311	2012-04673	416189 7	10/05/2012
Amended	2012-08424		09/25/2012
SHELL-312	2012-04674	416190 J	10/05/2012
Amended	2012-08425		09/25/2012
SHELL-313	2013-00649	420822 7	05/12/2012
SHELL-314	2013-00650	420823	05/12/2012
SHELL-315	2013-00651	420824	05/12/2012
SHELL-316	2013-00652	420825	05/12/2012
SHELL-317	2013-00653	420826	06/12/2012
SHELL-318	2013-00654	420827	06/12/2012
SHELL-319	2013-00655	420828	06/12/2012
SHELL-320	2013-00656	420829	06/12/2012
SHELL-321	2013-00657	420830	12/11/2012
SHELL-322	2013-00658	420831	11/12/2012
SHELL-323	2013-00659	420832	11/12/2012
SHELL-324	2013-00660	420833	11/12/2012
SHELL-325	2013-00661	420834	05/12/2012
SHELL-326	2013-00662	420835	05/12/2012
SHELL-327	2013-00663	420836	03/12/2012
SHELL-328	2013-00664	420837	03/12/2012
SHELL-329	2013-00665	420838 J	03/12/2012
SHELL-330	2013-01676	421166 7	01/07/2013
SHELL-331	2013-01677	421167	01/07/2013
SHELL-332	2013-01678	421168	01/07/2013
SHELL-333	2013-01679	421169	01/07/2013
SHELL-334	2013-01680	421170	01/07/2013
SHELL-335	2013-01681	421171	01/07/2013
SHELL-336	2013-01682	421172	01/04/2013
SHELL-337	2013-01683	421173	12/28/2012
SHELL-338	2013-01684	421174	12/28/2012
SHELL-339	2013-01685	421175	12/28/2012
SHELL-340	2013-01686	421176	12/28/2012
SHELL-341	2013-01687	421177	12/28/2012
SHELL-342	2013-01688	421178	12/28/2012
SHELL-343	2013-01689	421179	12/28/2012
SHELL-344	2013-01690	421180	12/28/2012
SHELL-345	2013-01691	421181 J	12/27/2012

58

SHELL-346	2013-01692	421182 7	12/27/2012
SHELL-347	2013-01693	421183	12/27/2012
SHELL-348	2013-01694	421184	12/27/2012
SHELL-349	2013-01695	421185	12/27/2012
SHELL-350	2013-01696	421186	12/27/2012
SHELL-351	2013-01697	421187	12/27/2012
SHELL-352	2013-01698	421188	12/27/2012
SHELL-353	2013-01699	421189	12/27/2012
SHELL-354	2013-01700	421190	12/27/2012
SHELL-355	2013-01701	421191	12/27/2012
SHELL-356	2013-01702	421192	12/27/2012
SHELL-357	2013-01703	421193	12/28/2012
SHELL-358	2013-01704	421194	12/28/2012
SHELL-359	2013-01705	421195	12/21/2012
SHELL-360	2013-01706	421196	12/21/2012
SHELL-361	2013-01707	421197	12/21/2012
SHELL-362	2013-01708	421198	12/21/2012
SHELL-363	2013-01709	421199	12/21/2012
SHELL-364	2013-01710	421200	12/21/2012
SHELL-365	2013-01711	421201	12/21/2012
SHELL-366	2013-01712	421202	12/21/2012
SHELL-367	2013-01713	421203	12/21/2012
SHELL-368	2013-01714	421204	12/20/2012
SHELL-369	2013-01715	421205	12/20/2012
SHELL-370	2013-01716	421206	12/20/2012
SHELL-371	2013-01717	421207	12/20/2012
SHELL-372	2013-01718	421208	12/20/2012
SHELL-373	2013-01719	421209	12/20/2012
SHELL-374	2013-01720	421210	12/20/2012
SHELL-375	2013-01721	421211	12/20/2012
SHELL-376	2013-01722	421212	12/20/2012
SHELL-377	2013-01723	421213	12/20/2012
SHELL-378	2013-01724	421214	12/20/2012
SHELL-379	2013-01725	421215	12/19/2012
SHELL-380	2013-01726	421216	12/19/2012
SHELL-381	2013-01727	421217	12/19/2012
SHELL-382	2013-01728	421218	12/19/2012
SHELL-383	2013-01729	421219	12/19/2012
SHELL-384	2013-01730	421220	12/19/2012
SHELL-385	2013-01731	421221 J	12/19/2012

RECEIVED

SHELL-386	2013-01732	421222 7	12/19/2012
SHELL-387	2013-01733	421223	12/19/2012
SHELL-388	2013-01734	421224	12/19/2012
SHELL-389	2013-01735	421225	12/19/2012
SHELL-390	2013-01736	421226	12/19/2012
SHELL-391	2013-01737	421227	12/18/2012
SHELL-392	2013-01738	421228	12/18/2012
SHELL-393	2013-01739	421229	12/18/2012
SHELL-394	2013-01740	421230	12/18/2012
SHELL-395	2013-01741	421231	12/18/2012
SHELL-396	2013-01742	421232	12/18/2012
SHELL-397	2013-01743	421233	12/18/2012
SHELL-398	2013-01744	421234	12/18/2012
SHELL-399	2013-01745	421235 J	05/02/2013
SHELL-400	2013-05411	424351 —	06/20/2013
SHELL-400A	2013-05816	424565 —	07/31/2013
SHELL-401	2013-05412	424352 7	06/20/2013
SHELL-402	2013-05413	424353	06/20/2013
SHELL-403	2013-05414	424354	06/17/2013
SHELL-404	2013-05415	424355	06/17/2013
SHELL-405	2013-05416	424356	06/17/2013
SHELL-406	2013-05417	424357	06/17/2013
SHELL-407	2013-05418	424358	06/17/2013
SHELL-408	2013-05419	424359	06/17/2013
SHELL-409	2013-05420	424360	06/18/2013
SHELL-409A	2013-05421	424361	06/20/2013
SHELL-410	2013-05422	424362	06/11/2013
SHELL-411	2013-05423	424363	06/20/2013
SHELL-412	2013-05424	424364	06/11/2013
SHELL-413	2013-05425	424365	06/20/2013
SHELL-414	2013-05426	424366	06/17/2013
SHELL-415	2013-05427	424367	06/17/2013
SHELL-416	2013-05428	424368	06/17/2013
SHELL-417	2013-05429	424369	11/06/2013
SHELL-418	2013-05430	424370	06/17/2013
SHELL-419	2013-05431	424371	06/18/2013
SHELL-420	2013-05432	424372	06/20/2013
SHELL-421	2013-05433	424373	06/20/2013
SHELL-422	2013-05434	424374	06/20/2013
SHELL-423	2013-05435	424375 J	06/18/2013

ZONA
 1:58

SHELL-424	2013-05436	424376 7	06/18/2013
SHELL-425	2013-05437	424377	06/18/2013
SHELL-426	2013-05438	424378	06/18/2013
SHELL-427	2013-05439	424379	06/18/2013
SHELL-428	2013-05440	424380	06/18/2013
SHELL-429	2013-05441	424381	06/18/2013
SHELL-430	2013-05442	424382	06/18/2013
SHELL-431	2013-05443	424383	06/18/2013
SHELL-432	2013-05444	424384	06/18/2013
SHELL-433	2013-05445	424385	06/20/2013
SHELL-434	2013-05446	424386	06/18/2013
SHELL-435	2013-05447	424387	06/18/2013
SHELL-436	2013-05448	424388	06/18/2013
SHELL-437	2013-05449	424389	6/11/2013
SHELL-438	2013-05450	424390	6/11/2013
SHELL-439	2013-05451	424391 J	06/11/2013
SHELL-452	2016-00116	435891 7	12/23/2015
SHELL-453	2016-00117	435892	12/23/2015
SHELL-454	2016-00118	435893	12/23/2015
SHELL-455	2016-00119	435894	12/23/2015
SHELL-456	2016-00120	435895	12/23/2015
SHELL-457	2016-00121	435896	12/17/2015
SHELL-458	2016-00122	435897	12/23/2015
SHELL-459	2016-00123	435898	12/21/2015
SHELL-460	2016-00124	435899	12/16/2015
SHELL-461	2016-00125	435900	12/17/2015
SHELL-462	2016-00126	435901	12/16/2015
SHELL-463	2016-00127	435902	12/17/2015
SHELL-464	2016-00128	435903	12/16/2015
SHELL-465	2016-00129	435904	12/17/2015
SHELL-466	2016-00130	435905	12/16/2015
SHELL-467	2016-00131	435906	12/17/2015
SHELL-468	2016-00132	435907	12/16/2015
SHELL-469	2016-00133	435908	12/16/2015
AMENDED			
SHELL-470	2016-00134	435909	12/16/2015
AMENDED			
SHELL-471	2016-00135	435910	12/16/2015
AMENDED			
SHELL-472	2016-00136	435911	12/28/2015
AMENDED			
SHELL-473	2016-00137	435912 J	12/28/2015

AMENDED			
SHELL-474	2016-00138	435913 7	12/22/2015
AMENDED			
SHELL-475	2016-00139	435914 J	12/22/2015
AMENDED			
SHELL-477	2016-00141	435916 7	12/23/2015
SHELL-478	2016-00142	435917	12/21/2015
SHELL-479	2016-00143	435918	12/23/2015
SHELL-480	2016-00144	435919	12/21/2015
SHELL-481	2016-00145	435920	12/17/2015
SHELL-482	2016-00146	435921	12/21/2015
SHELL-483	2016-00147	435922	12/18/2015
SHELL-484	2016-00148	435923	12/18/2015
SHELL-485	2016-00149	435924	12/17/2015
SHELL-486	2016-00150	435925	12/18/2015
SHELL-487	2016-00151	435926	12/17/2015
SHELL-488	2016-00152	435927	12/18/2015
SHELL-489	2016-00153	435928	12/17/2015
SHELL-490	2016-00154	435929	12/18/2015
SHELL-491	2016-00155	435930	12/17/2015
SHELL-492	2016-00156	435931	12/18/2015
SHELL-493	2016-00157	435932	12/21/2015
SHELL-494	2016-00158	435933	12/21/2015
SHELL-495	2016-00159	435934	12/21/2015
SHELL-496	2016-00160	435935	12/21/2015
SHELL-497	2016-00161	435936	12/18/2015
SHELL-498	2016-00162	435937	12/18/2015
SHELL-499	2016-00163	435938	12/22/2015
SHELL-500	2016-00164	435939	12/22/2015
SHELL-501	2016-00165	435940 J	12/22/2015

RECEIVED
 2017 AUG 14 P 1:59
 TULSA, OKLAHOMA

C. WCR Unpatented Claims

The following are the active unpatented lode mining claims for Arizona Minerals Inc. situated in the Harshaw and Patagonia Mining District, in Sections 13, 24, 25 and 36 in Township 23 South, Range 15 East; in Sections 8, 9, 16 through 21, and 28 through 32 in Township 23 South, Range 16 East; in Section 1 in Township 24 South, Range 15 East; and in Section 6 in Township 24 South, Range 16 East, all in the G&SR Meridian, Santa Cruz County, Arizona, the names of which and the place of record of the location notices thereof in the official records of the Santa Cruz County Recorder and Arizona State office of the Bureau of Land Management are as follows:

Name of Claim	County Records Number	AMC Serial Number	Location Date
WCR-20	2005-16751	AMC367401	09/06/2005
WCR-21	2005-16752	AMC367402	09/06/2005
WCR-22	2005-16753	AMC367403	09/06/2005
WCR-23	2005-16754	AMC367404	09/06/2005
WCR-24	2005-16755	AMC367405	09/06/2005
WCR-25	2005-16756	AMC367406	09/06/2005
WCR-26	2005-16757	AMC367407	09/06/2005
WCR-27	2005-16758	AMC367408	09/06/2005
WCR-28	2005-16759	AMC367409	09/06/2005
WCR-29	2005-16760	AMC367410	09/06/2005
WCR-30	2005-16761	AMC367411	09/06/2005
WCR-31	2005-16762	AMC367412	09/06/2005
WCR-32	2005-16763	AMC367413	09/06/2005
WCR-33	2005-16764	AMC367414	09/06/2005
WCR-34	2005-16765	AMC367415	09/06/2005
WCR-35	2005-16766	AMC367416	09/06/2005
WCR-36	2005-16767	AMC367417	09/06/2005
WCR-37	2005-16768	AMC367418	09/06/2005
WCR-38	2005-16769	AMC367419	09/06/2005
WCR-39	2005-16770	AMC367420	09/06/2005
WCR-41	2005-16772	AMC367422	09/06/2005
WCR-43	2005-16774	AMC367424	09/06/2005
WCR-45	2005-16776	AMC367426	09/06/2005
WCR-47	2005-16778	AMC367428	09/07/2005
WCR-49	2005-16780	AMC367430	09/07/2005
WCR-50	2005-16781	AMC367431	09/07/2005
WCR-51	2005-16782	AMC367432	09/07/2005

WCR-52	2005-16783	AMC367433 7	09/07/2005
WCR-53	2005-16784	AMC367434	09/07/2005
WCR-54	2005-16785	AMC367435	09/07/2005
WCR-55	2005-16786	AMC367436	09/07/2005
WCR-56	2005-16787	AMC367437	09/07/2005
WCR-57	2005-16788	AMC367438	09/07/2005
WCR-58	2005-16789	AMC367439 J	09/07/2005
WCR-60	2005-16791	AMC367441	09/07/2005
WCR-61	2005-16792	AMC367442 7	09/07/2005
WCR-62	2005-16793	AMC367443	09/07/2005
WCR-63	2005-16794	AMC367444	09/07/2005
WCR-64	2005-16795	AMC367445	09/07/2005
WCR-65	2005-16796	AMC367446	09/07/2005
WCR-66	2005-16797	AMC367447	09/07/2005
WCR-67	2005-16798	AMC367448	09/07/2005
WCR-68	2005-16799	AMC367449	09/07/2005
WCR-69	2005-16800	AMC367450	09/07/2005
WCR-70	2005-16801	AMC367451	09/07/2005
WCR-71	2005-16802	AMC367452	09/07/2005
WCR-72	2005-16803	AMC367453	09/07/2005
WCR-73	2005-16804	AMC367454	09/07/2005
WCR-74	2005-16805	AMC367455	09/07/2005
WCR-75	2005-16806	AMC367456	09/07/2005
WCR-76	2005-16807	AMC367457	09/07/2005
WCR-77	2005-16808	AMC367458	09/07/2005
WCR-78	2005-16809	AMC367459	09/07/2005
WCR-79	2005-16810	AMC367460	09/07/2005
WCR-81	2005-16811	AMC367461	09/07/2005
WCR-82	2005-16812	AMC367462	09/07/2005
WCR-83	2005-16813	AMC367463	09/07/2005
WCR-85	2005-16814	AMC367464	09/07/2005
WCR-87	2005-16815	AMC367465	09/07/2005
WCR-88	2005-16816	AMC367466	09/07/2005
WCR-89	2005-16817	AMC367467	09/07/2005
WCR-90	2005-16818	AMC367468	09/07/2005
WCR-91	2005-16819	AMC367469	09/07/2005
WCR-93	2005-16820	AMC367470	09/07/2005
WCR-94	2005-16821	AMC367471	09/07/2005
WCR-95	2005-16822	AMC367472	09/08/2005
WCR-96	2005-16823	AMC367473	09/08/2005
WCR-97	2005-16824	AMC367474	09/08/2005
WCR-98	2005-16825	AMC367475 J	09/08/2005

2017 AUG 14 P 1:59

WCR-99	2005-16826	AMC367476 7	09/08/2005
WCR-100	2005-16827	AMC367477	09/08/2005
WCR-101	2005-16828	AMC367478	09/08/2005
WCR-102	2005-16829	AMC367479	09/08/2005
WCR-103	2005-16830	AMC367480	09/08/2005
WCR-104	2005-16831	AMC367481	09/08/2005
WCR-105	2005-16832	AMC367482	09/08/2005
WCR-106	2005-16833	AMC367483	09/08/2005
WCR-107	2005-16834	AMC367484	09/08/2005
WCR-108	2005-16835	AMC367485	09/08/2005
WCR-109	2005-16836	AMC367486	09/08/2005
WCR-110	2005-16837	AMC367487	09/08/2005
WCR-111	2005-16838	AMC367488	09/08/2005
WCR-112	2005-16839	AMC367489	09/08/2005
WCR-113	2005-16840	AMC367490	09/08/2005
WCR-114	2005-16841	AMC367491	09/08/2005
WCR-115	2005-16842	AMC367492	09/08/2005
WCR-116	2005-16843	AMC367493	09/08/2005
WCR-117	2005-16844	AMC367494	09/09/2005
WCR-118	2005-16845	AMC367495	09/09/2005
WCR-119	2005-16846	AMC367496	09/09/2005
WCR-120	2005-16847	AMC367497	09/09/2005
WCR-121	2005-16848	AMC367498	09/09/2005
WCR-122	2005-16849	AMC367499	09/09/2005
WCR-123	2005-16850	AMC367500	09/09/2005
WCR-124	2005-16851	AMC367501	09/08/2005
WCR-125	2005-16852	AMC367502	09/08/2005
WCR-126	2005-16853	AMC367503	09/08/2005
WCR-127	2005-16854	AMC367504	09/08/2005
WCR-128	2005-16855	AMC367505	09/08/2005
WCR-129	2005-16856	AMC367506	09/08/2005
WCR-130	2005-16857	AMC367507	09/08/2005
WCR-131	2005-16858	AMC367508	09/08/2005
WCR-132	2005-16859	AMC367509	09/08/2005
WCR-133	2005-16860	AMC367510	09/08/2005
WCR-134	2005-16861	AMC367511	09/08/2005
WCR-135	2005-16862	AMC367512	09/08/2005
WCR-136	2005-16863	AMC367513	09/08/2005
WCR-137	2005-16864	AMC367514	09/08/2005
WCR-138	2005-16865	AMC367515	09/08/2005
WCR-139	2005-16866	AMC367516	09/08/2005
WCR-140	2005-16867	AMC367517 J	09/08/2005

WCR-141	2005-16868	AMC367518 7	09/08/2005
WCR-142	2005-16869	AMC367519	09/08/2005
WCR-143	2005-16870	AMC367520	09/08/2005
WCR-144	2005-16871	AMC367521	09/09/2005
WCR-145	2005-16872	AMC367522	09/09/2005
WCR-146	2005-16873	AMC367523	09/09/2005
WCR-147	2005-16874	AMC367524	09/09/2005
WCR-148	2005-16875	AMC367525	09/09/2005
WCR-149	2005-16876	AMC367526	09/09/2005
WCR-150	2005-16877	AMC367527	09/09/2005
WCR-151	2005-16878	AMC367528	09/09/2005
WCR-152	2005-16879	AMC367529	09/08/2005
WCR-153	2005-16880	AMC367530	09/08/2005
WCR-154	2005-16881	AMC367531	09/08/2005
WCR-155	2005-16882	AMC367532	09/08/2005
WCR-156	2005-16883	AMC367533	09/08/2005
WCR-157	2005-16884	AMC367534	09/08/2005
WCR-158	2005-16885	AMC367535	09/08/2005
WCR-159	2005-16886	AMC367536	09/08/2005
WCR-160	2005-16887	AMC367537	09/08/2005
WCR-161	2005-16888	AMC367538	09/08/2005
WCR-162	2005-16889	AMC367539	09/09/2005
WCR-163	2005-16890	AMC367540	09/09/2005
WCR-164	2005-16891	AMC367541	09/09/2005
WCR-165	2005-16892	AMC367542	09/09/2005
WCR-166	2005-16893	AMC367543	09/09/2005
WCR-167	2005-16894	AMC367544	09/09/2005
WCR-168	2005-16895	AMC367545	09/09/2005
WCR-169	2005-16896	AMC367546	09/09/2005
WCR-170	2005-16897	AMC367547	09/09/2005
WCR-171	2005-16898	AMC367548	09/09/2005
WCR-172	2005-16899	AMC367549	09/09/2005
WCR-173	2005-16900	AMC367550	09/09/2005
WCR-174	2005-16901	AMC367551	09/09/2005
WCR-175	2005-16902	AMC367552	09/07/2005
WCR-176	2005-16903	AMC367553	09/07/2005
WCR-177	2005-16904	AMC367554	09/11/2005
WCR-178	2005-16905	AMC367555	09/11/2005
WCR-179	2005-16906	AMC367556	09/11/2005
WCR-180	2005-16907	AMC367557	09/11/2005
WCR-181	2005-16908	AMC367558	09/11/2005
WCR-182	2005-16909	AMC367559	09/11/2005

WCR-207	2005-16934	AMC367584 7	09/11/2005
WCR-208	2005-16935	AMC367585	09/09/2005
WCR-209	2005-16936	AMC367586	09/11/2005
WCR-210	2005-16937	AMC367587	09/11/2005
WCR-211	2005-16938	AMC367588	09/11/2005
WCR-212	2005-16939	AMC367589	09/11/2005
WCR-213	2005-16940	AMC367590	09/11/2005
WCR-214	2005-16941	AMC367591	09/08/2005
WCR-215	2005-16942	AMC367592	09/08/2005
WCR-216	2005-16943	AMC367593	09/11/2005
WCR-217	2005-16944	AMC367594	09/11/2005
WCR-218	2005-16945	AMC367595	09/08/2005
WCR-219	2005-16946	AMC367596	09/11/2005
WCR-220	2005-16947	AMC367597	09/08/2005
WCR-221	2005-16948	AMC367598 J	09/08/2005
WCR-223	2005-16950	AMC367600 J	09/08/2005
WCR 274	2005-16725	AMC368661 7	09/21/2005
WCR 275	2005-16726	AMC368662	09/21/2005
WCR 277	2005-16727	AMC368663	09/21/2005
WCR 278	2005-16728	AMC368664	09/21/2005
WCR 293	2005-16729	AMC368665	09/22/2005
WCR 301	2005-16730	AMC368666	09/22/2005
WCR 303	2005-16731	AMC368667	10/13/2005
WCR 304	2005-16732	AMC368668	10/13/2005
WCR 305	2005-16733	AMC368669	10/13/2005
WCR 306	2005-16734	AMC368670	10/13/2005
WCR 307	2005-16735	AMC368671	10/12/2005
WCR 308	2005-16736	AMC368672	10/12/2005
WCR 309	2005-16737	AMC368673	10/12/2005
WCR 310	2005-16738	AMC368674	10/12/2005
WCR 311	2005-16739	AMC368675	10/12/2005
WCR 312	2005-16740	AMC368676	10/12/2005
WCR 313	2005-16741	AMC368677	10/12/2005
WCR 314	2005-16742	AMC368678	10/12/2005
WCR 315	2005-16743	AMC368679	10/12/2005
WCR 316	2005-16744	AMC368680	10/12/2005
WCR 317	2005-16745	AMC368681	10/12/2005
WCR 318	2005-16746	AMC368682 J	10/12/2005
WCR-323	2006-07297	AMC373271 7	05/01/2006
WCR-359	2006-11578	AMC373273 1	07/14/2006

2017 AUG 14 11:59
 RECEIVED

WCR-360	2006-11579	AMC373274	07/14/2006
WCR-361	2006-11580	AMC373275	07/14/2006
WCR-80	2006-19728	AMC376279	10/19/2006
WCR-84	2005-16814	AMC376280	10/19/2006
WCR-86	2006-19730	AMC376281	10/19/2006
WCR-4	2006-19731	AMC376282	10/13/2006
WCR-5	2006-19732	AMC376283	10/13/2006
WCR-6	2006-19733	AMC376284	10/13/2006
WCR-7	2006-19734	AMC376285	10/13/2006
WCR-8	2006-19735	AMC376286	10/13/2006
WCR-9	2006-19736	AMC376287	10/13/2006
WCR-10	2006-19737	AMC376288	10/13/2006
WCR-11	2006-19738	AMC376289	10/13/2006
WCR-12	2006-19739	AMC376290	10/13/2006
WCR-13	2006-19740	AMC376291	10/13/2006
WCR-14	2006-19741	AMC376292	10/13/2006
WCR-15	2006-19742	AMC376293	10/13/2006
WCR-16	2006-19743	AMC376294	10/13/2006
WCR-17	2006-19744	AMC376295	10/13/2006
WCR-18	2006-19745	AMC376296	10/13/2006
WCR-19	2006-19746	AMC376297	10/13/2006
WCR-404	2006-19751	AMC376302	10/13/2006
WCR-405	2006-19752	AMC376303	10/13/2006
WCR-406	2006-19753	AMC376304	10/13/2006
WCR-407	2006-19754	AMC376305	10/13/2006
WCR-420A	2006-19765	AMC376316	12/13/2006
WCR-421A	2006-19766	AMC376317	12/13/2006
WCR-422	2006-19767	AMC376318	10/10/2006
WCR-423	2006-19768	AMC376319	10/10/2006
WCR-424	2006-19769	AMC376320	10/10/2006
WCR-425	2006-19770	AMC376321	10/10/2006
WCR-426	2006-19771	AMC376322	10/18/2006
WCR-427	2006-19772	AMC376323	10/18/2006
WCR-428	2006-19773	AMC376324	10/29/2006
WCR-429	2006-19774	AMC376325	10/29/2006
WCR-430	2006-19775	AMC376326	11/30/2006
WCR-431	2006-19776	AMC376327	12/13/2006
WCR-110E	2006-19780	AMC376331	12/06/2006
WCR-112E	2006-19781	AMC376332	12/07/2006

2011 Aug 11 1:59

WCR-114E	2006-19782	AMC376333	12/08/2006
WCR-432	2007-01454	AMC376440	12/20/2006
WCR-433	2007-01455	AMC376441	12/20/2006
WCR-434	2007-01456	AMC376442	12/20/2006
WCR-435	2007-01457	AMC376443	12/20/2006
WCR-436	2007-01458	AMC376444	12/20/2006
WCR-437	2007-01459	AMC376445	12/20/2006
WCR-438	2007-01460	AMC376446	12/20/2006
WCR-439	2007-01461	AMC376447	12/20/2006
WCR-92	2014-01329	AMC427463	02/10/2014
WCR-183	2014-01330	AMC427464	02/05/2014
WCR-184	2014-01331	AMC427465	02/04/2014
WCR-185	2014-01332	AMC427466	02/05/2014
WCR-186	2014-01333	AMC427467	02/04/2014
WCR-187	2014-01334	AMC427468	02/05/2014
WCR-188	2014-01335	AMC427469	02/04/2014
WCR-189	2014-01336	AMC427470	02/05/2014
WCR-190	2014-01337	AMC427471	02/04/2014
WCR-191	2014-01338	AMC427472	02/05/2014
WCR-192	2014-01339	AMC427473	02/04/2014
WCR-193	2014-01340	AMC427474	02/05/2014
WCR-194	2014-01341	AMC427475	02/04/2014
WCR-195	2014-01342	AMC427476	02/05/2014
WCR-196	2014-01343	AMC427477	02/04/2014
WCR-197	2014-01344	AMC427478	02/05/2014
WCR-198	2014-01345	AMC427479	02/04/2014
WCR-199	2014-01346	AMC427480	02/05/2014
WCR-200	2014-01347	AMC427481	02/04/2014
WCR-201	2014-01348	AMC427482	02/05/2014
WCR-202	2014-01349	AMC427483	02/05/2014
WCR-203	2014-01350	AMC427484	02/05/2014
WCR-204	2014-01351	AMC427485	02/05/2014
WCR-205	2014-01352	AMC427486	02/05/2014
WCR-206	2014-01353	AMC427487	02/05/2014
WCR-255	2014-01354	AMC427488	02/10/2014
WCR-256	2014-01355	AMC427489	02/06/2014
WCR-257	2014-01356	AMC427490	02/10/2014
WCR-258	2014-01357	AMC427491	02/06/2014
WCR-259	2014-01358	AMC427492	02/10/2014
WCR-260	2014-01359	AMC427493	02/06/2014
WCR-261	2014-01360	AMC427494	02/10/2014
WCR-262	2014-01361	AMC427495	02/10/2014

WCR-263	2014-01362	AMC427496 7	02/10/2014
WCR-264	2014-01363	AMC427497 J	02/10/2014
WCR-110 Amended	2006-19777	AMC367487 —	12/07/2006
WCR-112 Amended	2006-19778	AMC367489 —	12/08/2006
WCR-114 Amended	2006-19779	AMC367491 —	12/09/2006

Part II. FOBC Unpatented Mining Claims:

The following described unpatented lode mining claims for Arizona Minerals Inc. are held under an Exploration and Option Agreement with FOBC, LLC, in the Harshaw and Patagonia Mining District, situated within Sections 5, 8 and 9 in Township 23 South, Range 16 East in the G&SR Meridian, Santa Cruz County, Arizona, the names of which and the place of record of the location notices thereof in the official records of the Santa Cruz County Recorder and Arizona State Office of the Bureau of Land Management are as follows:

Serial No.	Name of Claim	Location Date	County Records Number
AMC374413 7	PAT 1	07/10/2006	2006-16082
AMC374414	PAT 2	07/10/2006	2006-16083
AMC374415	PAT 3	07/10/2006	2006-16084
AMC374416	PAT 4	07/10/2006	2006-16085
AMC374417	PAT 5	07/10/2006	2006-16086
AMC374418	PAT 6	07/10/2006	2006-16087
AMC374419	PAT 7	07/10/2006	2006-16088
AMC374420 J	PAT 8	07/10/2006	2006-16089
AMC374421 J	PAT 9	07/10/2006	2006-16090
AMC435089 —	PAT 10	10/28/2015	2015-06352
AMC374423 7	PAT 11	07/10/2006	2006-16092
AMC374424	PAT 12	07/10/2006	2006-16093
AMC374425	PAT 13	07/10/2006	2006-16094
AMC374426	PAT 14	07/10/2006	2006-16095
AMC374427 J	PAT 15	07/10/2006	2006-16096
AMC374428 J	PAT 16	07/10/2006	2006-16097
	PAT 16 AMENDED	10/28/2015	2015-06353

QB47452950.1

2017 AUG 14 P 1:59
 ARIZONA

100% Recycled fiber
80% Post-Consumer

Visit ups.com® or call **1-800-PICK-UPS**® (1-800-742-5877)
to schedule a pickup or find a drop off location near you.

Domestic Shipments

- To qualify, recipient weighs 8 or more lbs.
- To qualify, recipient weighs 8 or more lbs.

International

- The UPS® value Cert® service is available at ups.com/
- To qualify, recipient weighs 8 or more lbs.


UPS Express

Note: Express shipments are subject to additional charges for special handling.

YVONNE YOUNG
QUARLES & BRADY LLP
1 S. CHURCH AVE.
TUCSON AZ 85701

1.0 LBS LTR 1 OF 1

SHIP TO:
BUREAU OF LAND MANAGEMENT
ARIZONA STATE OFFICE
ONE NORTH CENTRAL AVENUE, SUITE 800
PHOENIX AZ 85004-4427




AZ 850 9-10



UPS NEXT DAY AIR

TRACKING #: 1Z 816 929 01 9432 5452

1



BILLING: P/P

Reference#1: Yvonne Young
Reference#2: 159799.00005

UPS 24/7/365



This envelope is for use with the following services:

- UPS Next Day Air®
- UPS Worldwide Express®
- UPS 2nd Day Air®

Apply shipping documents on this side.

Do not use this envelope for:

171604 REV. 12/09 FD

Express®

<https://www.ups.com/uis/create?ActionOriginPair=default> PrintWindowPage&key=lab... 8/11/2017

Serving you for more than 100 years
United Parcel Service.



010195101 1/15 TG United Parcel Service

International Shipping Notice - Carriage hereunder may be subject to the rules relating to liability and other terms and/or conditions established by the Convention for the Unification of Certain Rules Relating to International Carriage by Air (the "Warsaw Convention") and/or the Convention on the Contract for the International Carriage of Goods by Road (the "CMR Convention"). These commodities, technology or software were exported from the U.S. in accordance with the Export Administration Regulations. Diversion contrary to U.S. law prohibited.

United States Department of the Interior
Bureau of Land Management
 DIV OF LANDS, MINRLS & ENERGY
 ONE N CENTRAL AVE
 PHOENIX, AZ 85004 -4427
 Phone: 602-417-9200

Receipt

No: 3938186

Transaction #: 4047828	
Date of Transaction: 08/15/2017	
CUSTOMER:	
QUARLES & BRADY LLP 1 S CHURCH AVE SUITE 1700 TUCSON, AZ 85701-1612 US	

LINE #	QTY	DESCRIPTION	REMARKS	UNIT PRICE	TOTAL
1	1.00	LOCATABLE MINERALS / MINING CLAIMS- NOT NEW-UNADJUD, ONE AUTH NO. ONLY / MINING CLAIM MONEY RECEIVED CASES: AMC438049/\$171120.00	MAINT 2018/1104	- n/a -	171120.00
TOTAL:					\$171,120.00

PAYMENT INFORMATION			
1	AMOUNT:	171120.00	POSTMARKED: N/A
	TYPE:	CHECK	RECEIVED: 08/14/2017
	CHECK NO:	20391	
	NAME:	QUARLES & BRADY LLP 1 S CHURCH AVE SUITE 1700 TUCSON AZ 85701-1612 US	

REMARKS
UPS DAMAGED DOCUMENTS PRIOR TO BEING RECEIVED IN OUR OFFICE

This receipt was generated by the automated BLM Collections and Billing System and is a paper representation of a portion of the official electronic record contained therein.

427463
376328
368661
373267
376437
435089
374413

51409
392436
376997
394954
424560
383320
412595
414953
416189
420822
421166
424350
435891
438049
438412
376277
367398

AUG 23 2016
BY: Ram



DECONCINI McDONALD YETWIN & LACY

**A PROFESSIONAL CORPORATION
ATTORNEYS AT LAW**

2525 EAST BROADWAY BOULEVARD • SUITE 200 • TUCSON, ARIZONA 85716-5300
(520) 322-5000 • (520) 322-5585 (FAX)

DMYL.COM

DENISE M. BAINTON
ALICE W. CALLISON
BARRY M. COREY
JODY A. CORRALES
PETER B. GOLDMAN
NATHAN B. HANNAH
STEVEN J. ITKIN
JAMES A. JUTRY
JOHN C. LACY
KATHRYN B. NELSON

RYAN D. O'NEAL
ALEXIA J. PETERSON
JOHN C. RICHARDSON
LISA ANNE SMITH
SPENCER A. SMITH
SESALY O. STAMPS
JAMES M. SUSA
PAUL M. TILLEY
CARY F. URMAN
MICHAEL R. URMAN

OF COUNSEL:

RICHARD M. YETWIN
BARRON & ASSOCIATES, P.C. - JOHN H. BARRON, III
SHIJIE FENG

August 16, 2016

FIRM FOUNDERS:
EVO A. DECONCINI (1901-1986)
JOHN R. McDONALD (1933-2012)
DENNIS W. DECONCINI

PHOENIX OFFICE:
7310 NORTH 16TH STREET, SUITE 330
PHOENIX, ARIZONA 85020
(602) 282-0500
FAX: (602) 282-0520

PLEASE REPLY TO TUCSON
KSMITH@DMYL.COM

Via Federal Express

Arizona State Office
Bureau of Land Management
Attention: Public Room
One North Central Avenue, Suite 800
Phoenix, AZ 85004-4427

RE: **Payment of Claim Maintenance Fee; Arizona Minerals Inc.**

Ladies and Gentlemen:

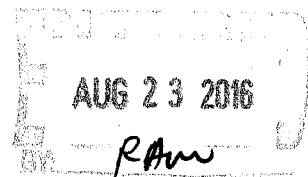
Delivered herewith are two checks in the amounts of \$143,995.00 and \$495.00 as payment of the claim maintenance fees pursuant to the 30 U.S.C. § 28f(a), as adjusted by 30 U.S.C. § 28j(c) and implemented by notice in 74 *Federal Register* 30959-62 (June 29, 2009) and as amended by the Consolidated Appropriations Act 2012, Pub. L. No. 112-74, 125 Stat. 786 (2011), and a notice in 79 *Federal Register* 36662-65 (June 30, 2014). The owner has paid a maintenance fee of \$155 per claim (932 claims) for the assessment year beginning September 1, 2016. A copy of the Certification of Payment of Maintenance Fee in Lieu of Affidavit of Annual Assessment Work to be recorded with the Santa Cruz County Recorder's Office is also enclosed herewith.

Please return to this office a date-stamped copy of this letter and the affidavit along with the receipt for payment.

Thank you for your assistance and please feel free to contact me or John Lacy with any questions or concerns.

Sincerely,

Kathryn A. Smith, CP
Certified Paralegal



Encl.

cc Greg Lucero (w/o encl)

I:\FILES\DOCS\AUGU05\251031\LTR\10D0883.DOCX

NOTICE SENT OF CORRECT AMC #5.

19 SEP 14 JB

RECEIPT # 3636994

RECEIVED
BLM AZ STATE OFFICE
2016 AUG 19 A 9 18
PHOENIX, ARIZONA

RECEIVED
BLM AZ STATE OFFICE
2016 AUG 19 A 9 18
PHOENIX, ARIZONA

After recording, please return to:

John C. Lacy
DeConcini McDonald Yetwin & Lacy, P.C.
2525 E. Broadway Blvd., #200
Tucson, AZ 85716

STATE OF ARIZONA)
) ss:
County of Pima)

**CERTIFICATION OF PAYMENT OF MAINTENANCE FEE
IN LIEU OF AFFIDAVIT OF ANNUAL ASSESSMENT WORK**

John C. Lacy, being first duly sworn, deposes and says that:

1. He is an agent for Arizona Minerals Inc., a Nevada corporation, the owner of the unpatented lode mining claims described in Parts I and II and the optionee of the claims described in Part III, all situated in Santa Cruz County, Arizona (the "Claims"), the location notices of which are of record in Santa Cruz County, and in the records of the Arizona State Office of the Bureau of Land Management under the file numbers indicated in the attached Exhibit A.

2. Pursuant to the 30 U.S.C. § 28f(a), as adjusted by 30 U.S.C. § 28j(c) and implemented by notice in 74 Federal Register 30959-62 (June 29, 2009), as amended by the Consolidated Appropriations Act 2012, Pub. L. No. 112-74, 125 Stat. 786 (2011) and a notice in 79 Federal Register 36662-65 (June 30, 2014), the owner paid a maintenance fee of \$155 per claim to the Bureau of Land Management for the assessment year beginning September 1, 2016. This Affidavit is recorded to attest to the payment and receipt of such payment and as an affirmation of an intent to hold those Claims described in Exhibit A attached herein.

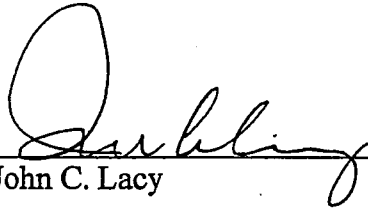
3. The names and addresses of the owners of the Claims for which this Certificate is prepared are as follows:

Parts I and II: Arizona Minerals Inc., c/o AZ Mining Inc., 3845 N. Business Center Drive, Suite 115, Tucson, AZ 85705. **THIS IS A CHANGE OF ADDRESS.**

Part II: FOBC, LLC, 1815 W. Winsett Street, Tucson, AZ 85719. **THIS IS NOT A CHANGE OF ADDRESS.**

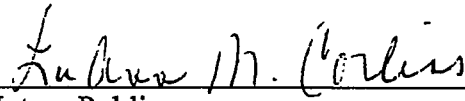
4. The Claims are held and claimed by the owners for the valuable minerals contained therein.

DATED this 16th day of August, 2016.




John C. Lacy

Sworn and subscribed before me this 16th day of August, 2016, by John C. Lacy, Agent for Arizona Minerals Inc.



Notary Public



C:\Users\ksmith\AppData\Local\Microsoft\Windows\Temporary Internet Files\Content.Outlook\5DRY2PKJ\1095950 DOC.doc

RECEIVED
BLM AZ STATE OFFICE
2016 AUG 19 A 9 19
PHOENIX, ARIZONA

**EXHIBIT A
Mining Claims**

PART I (Shell Claims):

The following unpatented lode mining claims are situated in the Harslow and Patagonia Mining Districts, in Sections 13, 24, 25, 26, 35 and 36, Township 22 South, Range 15 East; in Sections 17 through 20 and 27 through 36, Township 22 South, Range 16 East; in Sections 1 through 5, 8 through 16 (unsurveyed), Township 23 South, Range 16 East; Sections 6, 7 and 18, Township 23 South, Range 17 East; in Section 1, Township 24 South, Range 17 East; and in Section 6, Township 24 South, Range 16 East, G&SR Mer., Santa Cruz County, Arizona, the names of which, and the place of recording of their location notices in the Official Records of Santa Cruz County and the Arizona State Office of the Bureau of Land Management are as follows:

RECEIVED
 BLM AZ STATE OFFICE
 2016 AUG 19 A 9:15
 PHOENIX, ARIZONA

<i>Name of Claim</i>	<i>Location Date</i>	<i>Santa Cruz County Docket/Page or Fee No.</i>	<i>BLM Serial AMC No.</i>
SHELL NO. 1	01/29/1965	058 135	51409 7
Amended	04/25/2013	2013-03346	
SHELL NO. 2	01/29/1965	058 136	51410 J
Amended	04/25/2013	2013-03347	
Shell 2A	05/07/2008	2008-05629	392436 7
Amended	04/25/2013	2013-03348	
Shell 2B	05/12/2008	2008-05630	392437 J
Amended	04/25/2013	2013-03349	
SHELL NO. 3	01/29/1965	058 137	51411 7
SHELL NO. 4	01/29/1965	058 138	51412
SHELL NO. 5	01/29/1965	058 139	51413
SHELL NO. 6	01/28/1965	058 140	51414
SHELL NO. 7	01/28/1965	058 141	51415
SHELL NO. 8	01/28/1965	058 142	51416
SHELL NO. 9	01/29/1965	058 143	51417
SHELL NO. 10	01/29/1965	058 144	51418
SHELL NO. 11	01/28/1965	058 145	51419
SHELL NO. 12	01/28/1965	058 146	51420
SHELL NO. 13	01/29/1965	058 147	51421
SHELL NO.14	01/29/1965	058 148	51422
SHELL NO. 15	01/28/1965	058 149	51423
SHELL NO. 16	01/28/1965	058 150	51424
SHELL NO. 17	01/28/1965	058 151	51425
SHELL NO. 18	01/28/1965	058 152	51426
SHELL NO. 19	01/28/1965	058 153	51427
SHELL NO. 20	01/28/1965	058 154	51428 J
Shell-21	12/21/2006	2007-01462	376997 7
Shell-22	12/21/2006	2007-01463	376998
Shell-23	12/21/2006	2007-01464	376999 J
Shell-24	09/15/2008	2008-11346	394954 -

<i>Name of Claim</i>	<i>Location Date</i>	<i>Santa Cruz County Docket/Page or Fee No.</i>	<i>BLM Serial AMC No.</i>
SHELL-24A	07/25/2013	2013-05811	424560
Shell-25	12/29/2006	2007-01465	377000
Shell-26	12/29/2006	2007-01466	377001
Shell-27	12/29/2006	2007-01467	377002
Shell-28	01/02/2007	2007-01468	377003
Shell-29	01/02/2007	2007-01469	377004
Shell-30	01/02/2007	2007-01470	377005
Shell-31B	05/15/2008	2008-05631	392438
Amended	07/22/2008	2008-07616	
Shell-32	01/02/2007	2007-01472	377007
Shell-33	01/04/2007	2007-01473	377008
Shell-34	01/04/2007	2007-01474	377009
Shell-35	12/21/2006	2007-01475	377010
Shell-36	12/21/2006	2007-01476	377011
Shell-37	12/21/2006	2007-01477	377012
Shell-38	12/22/2006	2007-01478	377013
Shell-39	12/22/2006	2007-01479	377014
Shell-40	12/22/2006	2007-01480	377015
Shell-41	12/22/2006	2007-01481	377016
Shell-42	12/22/2006	2007-01482	377017
Shell-43	12/22/2006	2007-01483	377018
SHELL No. 44	07/25/1967	81 212	51452
SHELL No. 45	07/25/1967	81 213	51453
SHELL No. 46	07/27/1967	81 214	51454
SHELL No. 47	07/27/1967	81 215	51455
SHELL No. 48	07/27/1967	81 216	51456
SHELL No. 49	07/27/1967	81 217	51457
Shell-51	12/29/2006	2007-01484	377019
Shell-52	12/29/2006	2007-01485	377020
Shell-53	12/29/2006	2007-01486	377021
Shell-54	01/02/2007	2007-01487	377022
Shell-55	01/02/2007	2007-01488	377023
Shell-56	01/02/2007	2007-01489	377024
Shell-57	01/02/2007	2007-01490	377025
Shell-58	01/02/2007	2007-01491	377026
Shell-59	01/04/2007	2007-01492	377027
Shell-60	01/04/2007	2007-01493	377028
Shell-61	01/04/2007	2007-01494	377029
Shell-62	01/04/2007	2007-01495	377030
Shell-63	01/04/2007	2007-01496	377031
Shell-64	01/04/2007	2007-01497	377032
Shell-65	01/02/2007	2007-01498	377033
Shell-66	01/02/2007	2007-01499	377034

PHOENIX, ARIZONA
 RECEIVED
 BLM AZ STATE OFFICE
 2016 AUG 19 A

<i>Name of Claim</i>	<i>Location Date</i>	<i>Santa Cruz County Docket/Page or Fee No.</i>	<i>BLM Serial AMC No.</i>
Shell-67	01/02/2007	2007-01500	377035 7
Shell-68	01/02/2007	2007-01501	377036
Shell-69	12/22/2006	2007-01502	377037
Shell-70	12/22/2006	2007-01503	377038
Shell-71	12/22/2006	2007-01504	377039
Shell-72	12/22/2006	2007-01505	377040 J
SHELL 73	04/24/2007	2007-08110	383320 L
SHELL 74	04/24/2007	2007-08111	383321
SHELL 75	04/24/2007	2007-08112	383322
SHELL 76	04/24/2007	2007-08113	383323
Amended	05/06/2008	2008-05484	
SHELL 77	04/24/2007	2007-08114	383324
Amended	05/06/2008	2008-05485	
SHELL 78	04/24/2007	2007-08115	383325
SHELL 79	04/24/2007	2007-08116	383326 J
SHELL-79A	07/25/2013	2013-05812	424561 J
SHELL 80	04/24/2007	2007-08117	383327 J
SHELL 81	04/24/2007	2007-08118	383328 J
SHELL 82	05/21/2007	2007-08119	383329 J
Amended	05/07/2008	2008-05486	
SHELL 83	05/21/2007	2007-08120	383330 J
Amended	05/07/2008	2008-05487	
SHELL 84	05/21/2007	2007-08121	383331 J
Amended	05/07/2008	2008-05488	
SHELL 85	05/21/2007	2007-08122	383332 J
SHELL 86	05/21/2007	2007-08123	383333 J
Amended	05/07/2008	2008-05489	
SHELL 87	05/21/2007	2007-08124	383334 J
SHELL 88	05/21/2007	2007-08125	383335 J
Amended	05/07/2008	2008-05490	
SHELL 89	05/21/2007	2007-08126	383336 J
SHELL 90	05/21/2007	2007-08127	383337 J
Amended	05/07/2008	2008-05491	
SHELL 91	05/21/2007	2007-08128	383338 J
SHELL 92	05/17/2007	2007-08129	383339 J
Amended	05/06/2008	2008-05492	
SHELL 93	05/17/2007	2007-08130	383340 J
Amended	05/06/2008	2008-05493	
SHELL 94	05/17/2007	2007-08131	383341 J
SHELL 95	05/17/2007	2007-08132	383342 J
Amended	05/06/2008	2008-05494	
SHELL 96	05/17/2007	2007-08133	383343 J
SHELL 97	05/17/2007	2007-08134	383344 J
Amended	05/06/2008	2008-05495	

RECEIVED
 BLM AZ STATE OFFICE
 JUN 19 9 19 AM '13
 PHOENIX, ARIZONA

<i>Name of Claim</i>	<i>Location Date</i>	<i>Santa Cruz County Docket/Page or Fee No.</i>	<i>BLM Serial AMC No.</i>
SHELL 98	05/16/2007	2007-08135	383345
SHELL 99	05/16/2007	2007-08136	383346
Amended	05/06/2008	2008-05496	
SHELL 100	05/16/2007	2007-08137	383347
SHELL 101	05/16/2007	2007-08138	383348
Amended	05/06/2008	2008-05497	
SHELL 102	04/24/2007	2007-08139	383349
SHELL 103	04/24/2007	2007-08140	383350
Amended	04/30/2008	2008-05498	
SHELL 104	04/24/2007	2007-08141	383351
SHELL 105	04/24/2007	2007-08142	383352
Amended	04/30/2008	2008-05499	
SHELL 106	04/24/2007	2007-08143	383353
Amended	04/30/2008	2008-05500	
SHELL 107	04/24/2007	2007-08144	383354
Amended	04/30/2008	2008/05501	
SHELL 108	04/24/2007	2007-08145	383355
Amended	04/30/2008	2008-05502	
SHELL 109	04/24/2007	2007-08146	383356
Amended	04/30/2008	2008-05503	
SHELL 110	04/24/2007	2007-08147	383357
SHELL 111	04/24/2007	2007-08148	383358
Amended	04/30/2008	2008-05504	
SHELL 112	04/26/2007	2007-08149	383359
SHELL 113	04/26/2007	2007-08150	383360
Amended	04/30/2008	2008-05505	
SHELL 114	04/26/2007	2007-08151	383361
SHELL 115	04/26/2007	2007-08152	383362
Amended	04/30/2008	2008-05506	
SHELL 116	04/26/2007	2007-08153	383363
SHELL 117	04/26/2007	2007-08154	383364
Amended	04/30/2008	2008-05507	
SHELL 118	05/07/2007	2007-08155	383365
Amended	04/30/2008	2008-05508	
Amended	09/26/2012	2012-08383	
SHELL 119	05/07/2007	2007-08156	383366
Amended	04/30/2008	2008-05509	
Amended	09/26/2012	2012-08384	
SHELL 120	05/07/2007	2007-08157	383367
SHELL 121	05/07/2007	2007-08158	383368
Amended	05/05/2008	2008-05510	
Amended	09/26/2012	2012-08385	
SHELL 122	05/07/2007	2007-08159	383369

RECEIVED
 BLM AZ STATE OFFICE
 PHOENIX, ARIZONA
 APR 18 9 19

<i>Name of Claim</i>	<i>Location Date</i>	<i>Santa Cruz County Docket/Page or Fee No.</i>	<i>BLM Serial AMC No.</i>
SHELL 123	05/07/2007	2007-08160	383370
Amended	05/05/2008	2008-05511	
Amended	09/26/2012	2012-08386	
SHELL 124	05/07/2007	2007-08161	383371
SHELL 125	05/07/2007	2007-08162	383372
Amended	05/05/2008	2008-05512	
Amended	09/26/2012	2012-08387	
SHELL 126	05/11/2007	2007-08163	383373
Amended	05/05/2008	2008-05513	
SHELL 127	05/11/2007	2007-08164	383374
Amended	05/05/2008	2008-05514	
SHELL 128	05/11/2007	2007-08165	383375
SHELL 129	05/11/2007	2007-08166	383376
Amended	05/05/2008	2008-05515	
SHELL 130	05/11/2007	2007-08167	383377
SHELL 131	05/11/2007	2007-08168	383378
Amended	05/01/2008	2008-05516	
SHELL 132	05/11/2007	2007-08169	383379
SHELL 133	05/11/2007	2007-08170	383380
Amended	05/01/2008	2008-05517	
SHELL 134	05/14/2007	2007-08171	383381
SHELL 135	05/14/2007	2007-08172	383382
Amended	05/01/2008	2008/05518	
Shell-136	05/23/2007	2007-08173	383383
Amended	05/07/2008	2008-05519	
Shell-137	05/23/2007	2007-08174	383384
Shell-138	05/23/2007	2007-08175	383385
Shell-139	05/23/2007	2007-08176	383386
SHELL 140	05/18/2007	2007-08177	383387
Amended	05/07/2008	2008-05520	
SHELL 141	05/18/2007	2007-08178	383388
Amended	05/07/2008	2008-05521	
SHELL 142	05/16/2007	2007-08179	383389
Amended	05/06/2008	2008-05522	
SHELL 143	05/16/2007	2007-08180	383390
SHELL 144	05/16/2007	2007-08181	383391
Amended	05/06/2008	2008-05523	
SHELL 145	05/16/2007	2007-08182	383392
Amended	05/06/2008	2008-05524	
SHELL-145A	06/20/2013	2013-05410	424350
SHELL 146	05/14/2007	2007-08183	383393
Amended	05/01/2008	2008-05525	
SHELL 147	05/14/2007	2007-08184	383394

PHOENIX, ARIZONA
 2018 AUG 19 4 49
 BLM RECEIVED
 AZ STATE OFFICE

<i>Name of Claim</i>	<i>Location Date</i>	<i>Santa Cruz County Docket/Page or Fee No.</i>	<i>BLM Serial AMC No.</i>
SHELL 148	05/14/2007	2007-08185	383395
Amended	05/01/2008	2008-05526	
SHELL 149	05/14/2007	2007-08186	383396
Amended	05/01/2008	2008-05527	
SHELL 150	05/13/2008	2008-05632	392439
Amended	07/22/2008	2008-07615	
Shell 151	09/15/2008	2008-11347	394955
Shell 152	09/15/2008	2008-11348	394956
Shell 153	09/15/2008	2008-11349	394957
Shell 154	09/15/2008	2008-11350	394958
Shell 155	09/15/2008	2008-11351	394959
Shell 156	09/15/2008	2008-11352	394960
Shell 157	09/15/2008	2008-11353	394961
Shell 158	09/14/2008	2008-11354	394962
Shell 159	09/14/2008	2008-11355	394963
Shell 160	09/14/2008	2008-11356	394964
Shell 161	09/14/2008	2008-11357	394965
Shell 162	09/14/2008	2008-11358	394966
Shell 163	09/14/2008	2008-11359	394967
Shell 164	09/14/2008	2008-11360	394968
Shell 165	09/14/2008	2008-11361	394969
SHELL-166	11/10/2011	2012-00377	412595
SHELL-167	11/10/2011	2012-00378	412596
Amended	09/25/2012	2012-08388	
SHELL-168	11/10/2011	2012-00379	412597
SHELL-169	11/10/2011	2012-00380	412598
SHELL-170	11/08/2011	2012-00381	412599
SHELL-171	11/11/2011	2012-00382	412600
SHELL-172	11/08/2011	2012-00383	412601
SHELL-173	11/10/2011	2012-00384	412602
SHELL-174	11/10/2011	2012-00385	412603
SHELL-175	12/08/2011	2012-00386	412604
SHELL-176	11/14/2011	2012-00387	412605
SHELL-177	11/14/2011	2012-00388	412606
SHELL-178	11/14/2011	2012-00389	412607
Amended	09/26/2012	2012-08389	
SHELL-179	11/14/2011	2012-00390	412608
Amended	09/26/2012	2012-08390	
SHELL-180	11/14/2011	2012-00391	412609
SHELL-181	11/14/2011	2012-00392	412610
SHELL-182	11/14/2011	2012-00393	412611
SHELL-183	11/14/2011	2012-00394	412612
SHELL-184	11/14/2011	2012-00395	412613

PHOENIX, ARIZONA
 2012 AUG 19
 RECEIVED
 BLM AAZ STATE OFFICE

<i>Name of Claim</i>	<i>Location Date</i>	<i>Santa Cruz County Docket/Page or Fee No.</i>	<i>BLM Serial AMC No.</i>
SHELL-185	11/14/2011	2012-00396	412614 J
SHELL-186	11/14/2011	2012-00397	412615
SHELL-187	11/14/2011	2012-00398	412616
SHELL-188	11/14/2011	2012-00399	412617
SHELL-189	11/14/2011	2012-00400	412618
SHELL-190	11/14/2011	2012-00401	412619
SHELL-191	11/14/2011	2012-00402	412620
SHELL-192	11/17/2011	2012-00403	412621
SHELL-193	11/17/2011	2012-00404	412622
SHELL-194	11/22/2011	2012-00405	412623
SHELL-195	11/22/2011	2012-00406	412624
SHELL-196	11/22/2011	2012-00407	412625
SHELL-197	11/22/2011	2012-00408	412626
SHELL-198	11/17/2011	2012-00409	412627
SHELL-199	11/17/2011	2012-00410	412628
SHELL-200	11/17/2011	2012-00411	412629
SHELL-201	11/17/2011	2012-00412	412630
SHELL-202	11/17/2011	2012-00413	412631
SHELL-203	11/17/2011	2012-00414	412632
SHELL-204	11/17/2011	2012-00415	412633
SHELL-205	11/17/2011	2012-00416	412634
SHELL-206	11/17/2011	2012-00417	412635
SHELL-207	11/17/2011	2012-00418	412636
SHELL-208	11/17/2011	2012-00419	412637
SHELL-209	11/17/2011	2012-00420	412638
SHELL-210	11/11/2011	2012-00421	412639
SHELL-211	11/11/2011	2012-00422	412640
SHELL-212	11/11/2011	2012-00423	412641
SHELL-213	11/11/2011	2012-00424	412642
SHELL-214	11/11/2011	2012-00425	412643
SHELL-215	12/08/2011	2012-00426	412644
SHELL-216	11/11/2011	2012-00427	412645
SHELL-217	11/28/2011	2012-00428	412646 J
SHELL-217A	07/25/2013	2013-05813	424562 —
SHELL-218	11/28/2011	2012-00429	412647 7
Amended	10/01/2012	2012-08391	
SHELL-219	11/28/2011	2012-00430	412648
Amended	09/26/2012	2012-08392	
SHELL-219A	07/31/2013	2013-05814	424563
SHELL-219B	07/31/2013	2013-05815	424564
SHELL-220	11/28/2011	2012-00431	412649
Amended	10/01/2012	2012-08393	
SHELL-221	11/28/2011	2012-00432	412650
Amended	10/01/2012	2012-08394	

RECEIVED
 BLM AZ STATE OFFICE
 2016 AUG 19 AM 9:20
 PHOENIX, ARIZONA

<i>Name of Claim</i>	<i>Location Date</i>	<i>Santa Cruz County Docket/Page or Fee No.</i>	<i>BLM Serial AMC No.</i>
SHELL-222	11/28/2011	2012-00433	412651 7
Amended	10/01/2012	2012-08395	
SHELL-223	11/22/2011	2012-00434	412652
Amended	10/01/2012	2012-08396	
SHELL-224	11/22/2011	2012-00435	412653
Amended	10/01/2012	2012-08397	
SHELL-225	11/22/2011	2012-00436	412654
Amended	10/01/2012	2012-08398	
SHELL-226	11/22/2011	2012-00437	412655
Amended	10/01/2012	2012-08399	
SHELL-227	11/22/2011	2012-00438	412656
Amended	10/01/2012	2012-08400	
SHELL-228	11/22/2011	2012-00439	412657
Amended	10/01/2012	2012-08401	
SHELL-229	11/22/2011	2012-00440	412658
Amended	10/01/2012	2012-08402	
SHELL-230	11/22/2011	2012-00441	412659
Amended	10/01/2012	2012-08403	
SHELL-231	11/21/2011	2012-00442	412660
Amended	10/01/2012	2012-08404	
SHELL-232	11/22/2011	2012-00443	412661
Amended	10/01/2012	2012-08405	
SHELL-233	11/22/2011	2012-00444	412662
Amended	10/01/2012	2012-08406	
SHELL-234	11/22/2011	2012-00445	412663
Amended	10/01/2012	2012-08407	
SHELL-235	11/21/2011	2012-00446	412664
Amended	10/01/2012	2012-08408	
SHELL-236	11/21/2011	2012-00447	412665
Amended	10/01/2012	2012-08409	
SHELL-237	11/21/2011	2012-00448	412666
Amended	10/01/2012	2012-08410	
SHELL-238	11/21/2011	2012-00449	412667
Amended	10/01/2012	2012-08411	
SHELL-239	11/21/2011	2012-00450	412668
Amended	09/26/2012	2012-08412	
SHELL-240	11/21/2011	2012-00451	412669
Amended	09/26/2012	2012-08413	
SHELL-241	11/21/2011	2012-00452	412670
Amended	09/26/2012	2012-08414	
SHELL-242	11/21/2011	2012-00453	412671
Amended	09/26/2012	2012-08415	
SHELL-243	11/21/2011	2012-00454	412672
Amended	09/26/2012	2012-08416	

412672
 PHOENIX ARIZONA
 2016 AUG 19 AM 9:20
 RECEIVED
 BLM AZ STATE OFFICE

<i>Name of Claim</i>	<i>Location Date</i>	<i>Santa Cruz County Docket/Page or Fee No.</i>	<i>BLM Serial AMC No.</i>
SHELL-244	11/21/2011	2012-00455	412673
Amended	09/26/2012	2012-08417	
SHELL-245	11/21/2011	2012-00456	412674
Amended	09/26/2012	2012-08418	
SHELL-246	11/21/2011	2012-00457	412675
Amended	09/26/2012	2012-08419	
SHELL-247	11/21/2011	2012-00458	412676
Amended	09/26/2012	2012-08420	
SHELL-248	11/21/2011	2012-00459	412677
Amended	09/26/2012	2012-08421	
SHELL-249	11/21/2011	2012-00460	412678
Amended	09/26/2012	2012-08422	
SHELL-250	11/21/2011	2012-00461	412679
Amended	09/26/2012	2012-08423	
SHELL-251	03/14/2012	2012-02862	414953
SHELL-252	03/14/2012	2012-02863	414954
SHELL-253	03/14/2012	2012-02864	414955
SHELL-254	03/14/2012	2012-02865	414956
SHELL-255	03/14/2012	2012-02866	414957
SHELL-256	03/14/2012	2012-02867	414958
SHELL-257	03/14/2012	2012-02868	414959
SHELL-258	03/14/2012	2012-02869	414960
SHELL-259	03/14/2012	2012-02870	414961
SHELL-260	03/14/2012	2012-02871	414962
SHELL-261	03/14/2012	2012-02872	414963
SHELL-262	03/14/2012	2012-02873	414964
SHELL-263	03/13/2012	2012-02874	414965
SHELL-264	03/13/2012	2012-02875	414966
SHELL-265	03/13/2012	2012-02876	414967
SHELL-266	03/13/2012	2012-02877	414968
SHELL-267	03/13/2012	2012-02878	414969
SHELL-268	03/13/2012	2012-02879	414970
SHELL-269	03/13/2012	2012-02880	414971
SHELL-270	03/12/2012	2012-02881	414972
SHELL-271	03/13/2012	2012-02882	414973
SHELL-272	03/13/2012	2012-02883	414974
SHELL-273	03/13/2012	2012-02884	414975
SHELL-274	03/13/2012	2012-02885	414976
SHELL-275	03/15/2012	2012-02886	414977
SHELL-276	03/15/2012	2012-02887	414978
SHELL-277	03/15/2012	2012-02888	414979
SHELL-278	03/15/2012	2012-02889	414980
SHELL-279	03/15/2012	2012-02890	414981

RECEIVED
 2016 AUG 19 AM 9:20
 PHOENIX, ARIZONA
 BLM AZ STATE OFFICE

<i>Name of Claim</i>	<i>Location Date</i>	<i>Santa Cruz County Docket/Page or Fee No.</i>	<i>BLM Serial AMC No.</i>
SHELL-280	03/15/2012	2012-02891	414982
SHELL-281	03/15/2012	2012-02892	414983
SHELL-282	03/15/2012	2012-02893	414984
SHELL-283	03/15/2012	2012-02894	414985
SHELL-284	03/15/2012	2012-02895	414986
SHELL-285	03/15/2012	2012-02896	414987
SHELL-286	03/15/2012	2012-02897	414988
SHELL-287	03/15/2012	2012-02898	414989
SHELL-288	03/15/2012	2012-02899	414990
SHELL-289	03/15/2012	2012-02900	414991
SHELL-290	03/15/2012	2012-02901	414992
SHELL-291	03/15/2012	2012-02902	414993
SHELL-292	03/15/2012	2012-02903	414994
SHELL-293	03/15/2012	2012-02904	414995
SHELL-294	03/15/2012	2012-02905	414996
SHELL-295	03/15/2012	2012-02906	414997
SHELL-296	03/15/2012	2012-02907	414998
SHELL-297	03/15/2012	2012-02908	414999
SHELL-298	03/15/2012	2012-02909	415000
SHELL-299	03/16/2012	2012-02910	415001
SHELL-300	03/16/2012	2012-02911	415002
SHELL-301	03/16/2012	2012-02912	415003
SHELL-302	03/16/2012	2012-02913	415004
SHELL-303	03/16/2012	2012-02914	415005
SHELL-304	03/16/2012	2012-02915	415006
SHELL-305	03/16/2012	2012-02916	415007
SHELL-306	03/16/2012	2012-02917	415008
SHELL-307	03/16/2012	2012-02918	415009
SHELL-308	03/16/2012	2012-02919	415010
SHELL-309	03/16/2012	2012-02920	415011
SHELL-310	03/16/2012	2012-02921	415012
SHELL-311	05/10/2012	2012-04673	416189
Amended	09/25/2012	2012-08424	
SHELL-312	05/10/2012	2012-04674	416190
Amended	09/25/2012	2012-08425	
SHELL-313	12/05/2012	2013-00649	420822
SHELL-314	12/05/2012	2013-00650	420823
SHELL-315	12/05/2012	2013-00651	420824
SHELL-316	12/05/2012	2013-00652	420825
SHELL-317	12/06/2012	2013-00653	420826
SHELL-318	12/06/2012	2013-00654	420827
SHELL-319	12/06/2012	2013-00655	420828
SHELL-320	12/06/2012	2013-00656	420829
SHELL-321	12/11/2012	2013-00657	420830

PHOENIX, ARIZONA
 2016 AUG 19
 RECEIVED
 BLM AT STATE OFFICE
 9:20

<i>Name of Claim</i>	<i>Location Date</i>	<i>Santa Cruz County Docket/Page or Fee No.</i>	<i>BLM Serial AMC No.</i>
SHELL-322	12/11/2012	2013-00658	420831
SHELL-323	12/11/2012	2013-00659	420832
SHELL-324	12/11/2012	2013-00660	420833
SHELL-325	12/05/2012	2013-00661	420834
SHELL-326	12/05/2012	2013-00662	420835
SHELL-327	12/03/2012	2013-00663	420836
SHELL-328	12/03/2012	2013-00664	420837
SHELL-329	12/03/2012	2013-00665	420838
SHELL-330	01/07/2013	2013-01676	421166
SHELL-331	01/07/2013	2013-01677	421167
SHELL-332	01/07/2013	2013-01678	421168
SHELL-333	01/07/2013	2013-01679	421169
SHELL-334	01/07/2013	2013-01680	421170
SHELL-335	01/07/2013	2013-01681	421171
SHELL-336	01/04/2013	2013-01682	421172
SHELL-337	12/28/2012	2013-01683	421173
SHELL-338	12/28/2012	2013-01684	421174
SHELL-339	12/28/2012	2013-01685	421175
SHELL-340	12/28/2012	2013-01686	421176
SHELL-341	12/28/2012	2013-01687	421177
SHELL-342	12/28/2012	2013-01688	421178
SHELL-343	12/28/2012	2013-01689	421179
SHELL-344	12/28/2012	2013-01690	421180
SHELL-345	12/27/2012	2013-01691	421181
SHELL-346	12/27/2012	2013-01692	421182
SHELL-347	12/27/2012	2013-01693	421183
SHELL-348	12/27/2012	2013-01694	421184
SHELL-349	12/27/2012	2013-01695	421185
SHELL-350	12/27/2012	2013-01696	421186
SHELL-351	12/27/2012	2013-01697	421187
SHELL-352	12/27/2012	2013-01698	421188
SHELL-353	12/27/2012	2013-01699	421189
SHELL-354	12/27/2012	2013-01700	421190
SHELL-355	12/27/2012	2013-01701	421191
SHELL-356	12/27/2012	2013-01702	421192
SHELL-357	12/28/2012	2013-01703	421193
SHELL-358	12/28/2012	2013-01704	421194
SHELL-359	12/21/2012	2013-01705	421195
SHELL-360	12/21/2012	2013-01706	421196
SHELL-361	12/21/2012	2013-01707	421197
SHELL-362	12/21/2012	2013-01708	421198
SHELL-363	12/21/2012	2013-01709	421199
SHELL-364	12/21/2012	2013-01710	421200
SHELL-365	12/21/2012	2013-01711	421201

RECEIVED
BLM AZ STATE OFFICE
PHOENIX, ARIZONA
2016 AUG 19 AM 9:20

<i>Name of Claim</i>	<i>Location Date</i>	<i>Santa Cruz County Docket/Page or Fee No.</i>	<i>BLM Series AMC</i>
SHELL-366	12/21/2012	2013-01712	421202
SHELL-367	12/21/2012	2013-01713	421203
SHELL-368	12/20/2012	2013-01714	421204
SHELL-369	12/20/2012	2013-01715	421205
SHELL-370	12/20/2012	2013-01716	421206
SHELL-371	12/20/2012	2013-01717	421207
SHELL-372	12/20/2012	2013-01718	421208
SHELL-373	12/20/2012	2013-01719	421209
SHELL-374	12/20/2012	2013-01720	421210
SHELL-375	12/20/2012	2013-01721	421211
SHELL-376	12/20/2012	2013-01722	421212
SHELL-377	12/20/2012	2013-01723	421213
SHELL-378	12/20/2012	2013-01724	421214
SHELL-379	12/19/2012	2013-01725	421215
SHELL-380	12/19/2012	2013-01726	421216
SHELL-381	12/19/2012	2013-01727	421217
SHELL-382	12/19/2012	2013-01728	421218
SHELL-383	12/19/2012	2013-01729	421219
SHELL-384	12/19/2012	2013-01730	421220
SHELL-385	12/19/2012	2013-01731	421221
SHELL-386	12/19/2012	2013-01732	421222
SHELL-387	12/19/2012	2013-01733	421223
SHELL-388	12/19/2012	2013-01734	421224
SHELL-389	12/19/2012	2013-01735	421225
SHELL-390	12/19/2012	2013-01736	421226
SHELL-391	12/18/2012	2013-01737	421227
SHELL-392	12/18/2012	2013-01738	421228
SHELL-393	12/18/2012	2013-01739	421229
SHELL-394	12/18/2012	2013-01740	421230
SHELL-395	12/18/2012	2013-01741	421231
SHELL-396	12/18/2012	2013-01742	421232
SHELL-397	12/18/2012	2013-01743	421233
SHELL-398	12/18/2012	2013-01744	421234
SHELL-399	02/05/2013	2013-01745	421235
SHELL-400	06/20/2013	2013-05411	424351
SHELL-400A	07/31/2013	2013-05816	424565
SHELL-401	06/20/2013	2013-05412	424352
SHELL-402	06/20/2013	2013-05413	424353
SHELL-403	06/17/2013	2013-05414	424354
SHELL-404	06/17/2013	2013-05415	424355
SHELL-405	06/17/2013	2013-05416	424356
SHELL-406	06/17/2013	2013-05417	424357
SHELL-407	06/17/2013	2013-05418	424358
SHELL-408	06/17/2013	2013-05419	424359

RECEIVED
 BLM AZ STATE OFFICE
 2016 JUN 19 AM 9:20
 PHOENIX ARIZONA

<i>Name of Claim</i>	<i>Location Date</i>	<i>Santa Cruz County Docket/Page or Fee No.</i>	<i>BLM Serial AMC No.</i>
SHELL-409	06/18/2013	2013-05420	424360
SHELL-409A	06/20/2013	2013-05421	424361
SHELL-410	06/11/2013	2013-05422	424362
SHELL-411	06/20/2013	2013-05423	424363
SHELL-412	06/11/2013	2013-05424	424364
SHELL-413	06/20/2013	2013-05425	424365
SHELL-414	06/17/2013	2013-05426	424366
SHELL-415	06/17/2013	2013-05427	424367
SHELL-416	06/17/2013	2013-05428	424368
SHELL-417	06/11/2013	2013-05429	424369
SHELL-418	06/17/2013	2013-05430	424370
SHELL-419	06/18/2013	2013-05431	424371
SHELL-420	06/20/2013	2013-05432	424372
SHELL-421	06/20/2013	2013-05433	424373
SHELL-422	06/20/2013	2013-05434	424374
SHELL-423	06/18/2013	2013-05435	424375
SHELL-424	06/18/2013	2013-05436	424376
SHELL-425	06/18/2013	2013-05437	424377
SHELL-426	06/18/2013	2013-05438	424378
SHELL-427	06/18/2013	2013-05439	424379
SHELL-428	06/18/2013	2013-05440	424380
SHELL-429	06/18/2013	2013-05441	424381
SHELL-430	06/18/2013	2013-05442	424382
SHELL-431	06/18/2013	2013-05443	424383
SHELL-432	06/18/2013	2013-05444	424384
SHELL-433	06/20/2013	2013-05445	424385
SHELL-434	06/18/2013	2013-05446	424386
SHELL-435	06/18/2013	2013-05447	424387
SHELL-436	06/18/2013	2013-05448	424388
SHELL-437	06/11/2013	2013-05449	424389
SHELL-438	06/11/2013	2013-05450	424390
SHELL-439	06/11/2013	2013-05451	424391
SHELL-452	12/23/2015	2016-00116	435891
SHELL-453	12/23/2015	2016-00117	435892
SHELL-454	12/23/2015	2016-00118	435893
SHELL-455	12/23/2015	2016-00119	435894
SHELL-456	12/23/2015	2016-00120	435895
SHELL-457	12/17/2015	2016-00121	435896
SHELL-458	12/23/2015	2016-00122	435897
SHELL-459	12/21/2015	2016-00123	435898
SHELL-460	12/16/2015	2016-00124	435899
SHELL-461	12/17/2015	2016-00125	435900
SHELL-462	12/16/2015	2016-00126	435901
SHELL-463	12/17/2015	2016-00127	435902

RECEIVED
 BLM AZ STATE OFFICE
 PHOENIX, ARIZONA
 2016 AUG 19 AM 9:20

<i>Name of Claim</i>	<i>Location Date</i>	<i>S Santa Cruz County Docket/Page or Fee No.</i>	<i>BLM Serial AMC NUMBER</i>
SHELL-464	12/16/2015	2016-00128	435903
SHELL-465	12/17/2015	2016-00129	435904
SHELL-466	12/16/2015	2016-00130	435905
SHELL-467	12/17/2015	2016-00131	435906
SHELL-468	12/16/2015	2016-00132	435907
SHELL-469	12/16/2015	2016-00133	435908
SHELL-470	12/16/2015	2016-00134	435909
SHELL-471	12/16/2015	2016-00135	435910
SHELL-472	12/28/2015	2016-00136	435911
SHELL-473	12/28/2015	2016-00137	435912
SHELL-474	12/22/2015	2016-00138	435913
SHELL-475	12/22/2015	2016-00139	435914
SHELL-477	12/23/2015	2016-00141	435916
SHELL-478	12/21/2015	2016-00142	435917
SHELL-479	12/23/2015	2016-00143	435918
SHELL-480	12/21/2015	2016-00144	435919
SHELL-481	12/17/2015	2016-00145	435920
SHELL-482	12/21/2015	2016-00146	435921
SHELL-483	12/18/2015	2016-00147	435922
SHELL-484	12/18/2015	2016-00148	435923
SHELL-485	12/17/2015	2016-00149	435924
SHELL-486	12/17/2015	2016-00150	435925
SHELL-487	12/17/2015	2016-00151	435926
SHELL-488	12/18/2015	2016-00152	435927
SHELL-489	12/17/2015	2016-00153	435928
SHELL-490	12/18/2015	2016-00154	435929
SHELL-491	12/17/2015	2016-00155	435930
SHELL-492	12/18/2015	2016-00156	435931
SHELL-493	12/21/2015	2016-00157	435932
SHELL-494	12/21/2015	2016-00158	435933
SHELL-495	12/21/2015	2016-00159	435934
SHELL-496	12/21/2015	2016-00160	435935
SHELL-497	12/18/2015	2016-00161	435936
SHELL-498	12/18/2015	2016-00162	435937
SHELL-499	12/22/2015	2016-00163	435938
SHELL-500	12/22/2015	2016-00164	435939
SHELL-501	12/22/2015	2016-00165	435940 J
SHELL-502	02/24/2016	2016-02394	4380897
SHELL-503	02/24/2016	2016-02395	438090
SHELL-504	02/24/2016	2016-02396	438091
SHELL-505	02/25/2016	2016-02397	438092
SHELL-506	02/25/2016	2016-02398	438093
SHELL-507	02/25/2016	2016-02399	438094 J

Santa Cruz County

BLM Serial

RECEIVED OFFICE
BLM AZ STATE
2016 AUG 19 AM 9:20
PHOENIX, ARIZONA

<i>Name of Claim</i>	<i>Location Date</i>	<i>Docket/Page or Fee No.</i>	<i>AMC No.</i>
SHELL-508	02/25/2016	2016-02400	438095
SHELL-509	02/29/2016	2016-02392	438096
SHELL-510	02/25/2016	2016-02393	438097
SHELL-511	02/25/2016	2016-02401	438098
SHELL-512	02/29/2016	2016-02402	438099
SHELL-513	02/29/2016	2016-02403	438100
SHELL-514	02/29/2016	2016-02404	438101
SHELL-515	02/29/2016	2016-02405	438102
SHELL-516	03/04/2016	2016-02406	438103
SHELL-517	03/04/2016	2016-02407	438104
SHELL-518	03/04/2016	2016-02408	438105
SHELL-519	03/04/2016	2016-02409	438106
SHELL-520	03/04/2016	2016-02410	438107
SHELL-521	03/23/2016	2016-02435	438108
SHELL-522	03/23/2016	2016-02436	438109
SHELL-523	03/09/2016	2016-02437	438110
SHELL-524	03/09/2016	2016-02438	438111
SHELL-525	03/09/2016	2016-02439	438112
SHELL-526	03/09/2016	2016-02440	438113
SHELL-527	03/09/2016	2016-02441	438114
SHELL-528	03/09/2016	2016-02442	438115
SHELL-529	03/09/2016	2016-02443	438116
SHELL-530	03/09/2016	2016-02444	438117
SHELL-531	03/09/2016	2016-02445	438118
SHELL-532	03/09/2016	2016-02446	438119
SHELL-533	03/23/2016	2016-02447	438120
SHELL-534	03/23/2016	2016-02448	438121
SHELL-535	03/23/2016	2016-02449	438122
SHELL-536	03/28/2016	2016-02450	438123
SHELL-537	03/28/2016	2016-02451	438124
SHELL-538	03/31/2016	2016-02452	438125
SHELL-539	03/28/2016	2016-02455	438126
SHELL-540	03/23/2016	2016-02453	438127
SHELL-541	03/28/2016	2016-02454	438128
SHELL-542	04/15/2016	2016-02375	438129
SHELL-543	04/15/2016	2016-02376	438130
SHELL-544	04/18/2016	2016-02377	438131
SHELL-545	04/15/2016	2016-02378	438218
SHELL-546	04/01/2016	2016-02379	438132
SHELL-547	04/01/2016	2016-02380	438133
SHELL-548	04/01/2016	2016-02381	438134
SHELL-549	04/01/2016	2016-02382	438135
SHELL-550	04/08/2016	2016-02383	438136
SHELL-551	04/08/2016	2016-02384	438137

RECEIVED
 BLM AZ STATE OFFICE
 2016 AUG 19 AM 9:21
 PHOENIX, ARIZONA

RECEIVED
BLM AZ STATE OFFICE
2016 AUG 19 AM 9:21
PHOENIX, ARIZONA

<i>Name of Claim</i>	<i>Location Date</i>	<i>Santa Cruz County Docket/Page or Fee No.</i>	<i>BLM Serial AMC</i>
SHELL-552	04/18/2016	2016-02385	438138
SHELL-553	04/08/2016	2016-02386	438139
SHELL-554	04/08/2016	2016-02387	438140
SHELL-555	04/08/2016	2016-02456	438141
SHELL-556	04/08/2016	2016-02457	438142
SHELL-557	04/08/2016	2016-02458	438143
SHELL-558	04/08/2016	2016-02459	438144
SHELL-559	03/28/2016	2016-02460	438145
SHELL-560	03/28/2016	2016-02461	438146
SHELL-561	03/28/2016	2016-02462	438147
SHELL-562	03/28/2016	2016-02463	438148
SHELL-563	03/28/2016	2016-02464	438149
SHELL-564	04/09/2016	2016-02465	438150
SHELL-565	04/09/2016	2016-02466	438151
SHELL-566	04/09/2016	2016-02467	438152
SHELL-567	04/09/2016	2016-02468	438153
SHELL-568	04/09/2016	2016-02469	438154
SHELL-569	04/08/2016	2016-02470	438155
SHELL-570	04/08/2016	2016-02471	438156
SHELL-571	04/08/2016	2016-02472	438157
SHELL-572	04/08/2016	2016-02473	438158
SHELL-573	03/26/2016	2016-02474	438159
SHELL-574	03/26/2016	2016-02475	438160
SHELL-575	03/26/2016	2016-02476	438161
SHELL-576	03/26/2016	2016-02477	438162
SHELL-577	04/09/2016	2016-02478	438163
SHELL-578	04/09/2016	2016-02479	438164
SHELL-579	04/09/2016	2016-02480	438165
SHELL-580	04/09/2016	2016-02481	438166
SHELL-581	04/09/2016	2016-02482	438167
SHELL-582	03/26/2016	2016-02483	438168
SHELL-583	03/26/2016	2016-02484	438169
SHELL-584	03/26/2016	2016-02485	438170
SHELL-585	03/26/2016	2016-02486	438171
SHELL-586	03/26/2016	2016-02487	438172
SHELL-587	03/26/2016	2016-02488	438173
SHELL-588	04/09/2016	2016-02489	438174
SHELL-589	02/25/2016	2016-02411	438175
SHELL-590	04/18/2016	2016-02388	438176
SHELL-591	04/25/2016	2016-02351	438177
SHELL-592	04/25/2016	2016-02350	438178
SHELL-593	05/26/2016	2016-03309	438492 438412
SHELL-594	05/26/2016	2016-03310	438493 438413
SHELL-595	05/26/2016	2016-03311	438494 438414

RECEIVED
BLM AZ STATE OFFICE
2016 AUG 19 AM 9:21
PHOENIX, ARIZONA

<i>Name of Claim</i>	<i>Location Date</i>	<i>Santa Cruz County Docket/Page or Fee No.</i>	<i>BLM Special AMC No.</i>
AAGH NO.6	04/15/2016	2016-02352	438049
AAGH NO.8	03/23/2016	2016-02353	438050
AAGH NO.9	03/23/2016	2016-02423	438051
AAGH NO.10	03/23/2016	2016-02424	438052
AAGH NO.17	03/28/2016	2016-02421	438053
AAGH NO.18	03/23/2016	2016-02425	438054
AAGH NO.19	04/18/2016	2016-02354	438055
AAGH NO.20	03/28/2016	2016-02426	438056
ANDES NO.1	04/04/2016	2016-02355	438057
BLUE EAGLE NO. 1	03/31/2016	2016-02427	438058
BORDER SIDE	03/31/2016	2016-02356	438059
COWBOY	03/23/2016	2016-02428	438060
DORFEE	02/26/2016	2016-02412	438061
ESTHER	03/23/2016	2016-02429	438062
FOX NO. 2	04/04/2016	2016-02359	438063
FOX NO. 4	04/04/2016	2016-02360	438064
FOX NO. 5	04/04/2016	2016-02361	438065
GEM NO. 1	04/04/2016	2016-02362	438066
GEM NO. 2	04/18/2016	2016-02363	438067
HANK NO. 12	02/22/2016	2016-02389	438068
HANK NO. 20	02/22/2016	2016-02390	438069
HANK NO. 22	02/22/2016	2016-02391	438070
HANK NO. 27	02/25/2016	2016-02413	438071
HANK NO. 28	02/25/2016	2016-02414	438072
HOPE NO. 2	02/29/2016	2016-02415	438073
JOCO NO.37	04/04/2016	2016-02364	438074
JOCO NO.38	04/04/2016	2016-02365	438075
JOCO NO.39	04/04/2016	2016-02366	438076
LA TUNA NO. 1	03/28/2016	2016-02416	438077
LIME BANK NO.4	04/18/2016	2016-02357	438078
LIME BANK NO.5	04/18/2016	2016-02358	438079
LOG CABIN	03/23/2016	2016-02430	438080
OLD BOY ROGER	03/28/2016	2016-02431	438081

<i>Name of Claim</i>	<i>Location Date</i>	<i>Santa Cruz County Docket/Page or Fee No.</i>	<i>BLM Serial AMC Number</i>
RED CASTLE NO.1	04/13/2016	2016-02367	438082
RED CASTLE NO.3	04/06/2016	2016-02368	438083
RED CASTLE NO.4	04/18/2016	2016-02369	438084
RED CASTLE NO.5	04/04/2016	2016-02370	438085
RED CASTLE NO.6	04/04/2016	2016-02371	438086
RED CASTLE NO.7	04/04/2016	2016-02372	438087
RED HAWK NO.6	02/29/2016	2016-02417	438088
STEAM SHOVEL	03/23/2016	2016-02432	438181
SOUTH RED MTN NO.7	02/29/2016	2016-02418	438179
SOUTH RED MTN NO.8	02/29/2016	2016-02419	438180
TERRY NO.1	04/18/2016	2016-02373	438182
UNITED VERDE NO.2	03/31/2016	2016-02422	438183
UNITED VERDE NO.3	03/31/2016	2016-02433	438184
UNITED VERDE NO.4	03/31/2016	2016-02434	438185
UNITED VERDE NO.5	03/31/2016	2016-02420	438186

RECEIVED OFFICE
 BLM AZ STATE OFFICE
 PHOENIX, ARIZONA
 2016 AUG 19 AM 9:21

PART II (WCR Claims):

The unpatented lode mining claims situated in the Harshaw and Patagonia Mining District, situated within the protracted survey lines of Sections 13, 24, 25 and 36, Township 23 South, Range 15 East; Sections 5, 8, 9, 16, 17, 18, 19, 20, 29, 30, 31 and 32, Township 23 South, Range 16 East; Section 1, Township 24 South, Range 15 East; and Section 6, Township 24 South, Range 16 East, G&SR Mer., Santa Cruz County, Arizona, the names of which and the place of record of the location notices thereof in the official records of the Santa Cruz County Recorder and Arizona State Office of the Bureau of Land Management are as follows:

Claim Name	AMC Number	County Recording Number
WCR-4	3762827	2006-19731
WCR-5	376283	2006-19732
WCR-6	376284	2006-19733
WCR-7	376285	2006-19734
WCR-8	376286	2006-19735
WCR-9	376287J	2006-19736

RECEIVED
AZ STATE OFFICE
016 AUG 19 AM 9:21
PHOENIX, ARIZONA

Claim Name	AMC Number	County Recording Number
WCR-10	376288 7	2006-19737
WCR-11	376289	2006-19738
WCR-12	376290	2006-19739
WCR-13	376291	2006-19740
WCR-14	376292	2006-19741
WCR-15	376293	2006-19742
WCR-16	376294	2006-19743
WCR-17	376295	2006-19744
WCR-18	376296	2006-19745
WCR-19	376297 J	2006-19746
WCR-20	367401 7	2005-16751
WCR-21	367402	2005-16752
WCR-22	367403	2005-16753
WCR-23	367404	2005-16754
WCR-24	367405	2005-16755
WCR-25	367406	2005-16756
WCR-26	367407	2005-16757
WCR-27	367408	2005-16758
WCR-28	367409	2005-16759
WCR-29	367410	2005-16760
WCR-30	367411	2005-16761
WCR-31	367412	2005-16762
WCR-32	367413	2005-16763
WCR-33	367414	2005-16764
WCR-34	367415	2005-16765
WCR-35	367416	2005-16766
WCR-36	367417 J	2005-16767

Claim Name	AMC Number	County Recording Number
WCR-37	367418 7	2005-16768
WCR-38	367419	2005-16769
WCR-39	367420 J	2005-16770
WCR-41	367422 -	2005-16772
WCR-43	367424 -	2005-16774
WCR-45	367426 -	2005-16776
WCR-47	367428 -	2005-16778
WCR-49	367430 7	2005-16780
WCR-50	367431	2005-16781
WCR-51	367432	2005-16782
WCR-52	367433	2005-16783
WCR-53	367434	2005-16784
WCR-54	367435	2005-16785
WCR-55	367436	2005-16786
WCR-56	367437	2005-16787
WCR-57	367438	2005-16788
WCR-58	367439 J	2005-16789
WCR-60	367441 7	2005-16791
WCR-61	367442	2005-16792
WCR-62	367443	2005-16793
WCR-63	367444	2005-16794
WCR-64	367445	2005-16795
WCR-65	367446	2005-16796
WCR-66	367447	2005-16797
WCR-67	367448	2005-16798
WCR-68	367449	2005-16799
WCR-69	367450 J	2005-16800

2016 APR 19 AM 9:21
 PHOENIX, ARIZONA
 RECEIVED
 BLM AZ STATE OFFICE

Claim Name	AMC Number	County Recording Number
WCR-70	367451 7	2005-16801
WCR-71	367452	2005-16802
WCR-72	367453	2005-16803
WCR-73	367454	2005-16804
WCR-74	367455	2005-16805
WCR-75	367456	2005-16806
WCR-76	367457	2005-16807
WCR-77	367458	2005-16808
WCR-78	367459	2005-16809
WCR-79	367460 J	2005-16810
WCR-80	376279 —	2006-19728
WCR-81	367461 7	2005-16811
WCR-82	367462	2005-16812
WCR-83	367463 J	2005-16813
WCR-84	376280 —	2006-19729
WCR-85	367464 —	2005-16814
WCR-86	376281 —	2006-19730
WCR-87	367465 7	2005-16815
WCR-88	367466	2005-16816
WCR-89	367467	2005-16817
WCR-90	367468	2005-16818
WCR-91	367469 J	2005-16819
WCR-92	427463 —	2014-01329
WCR-93	367470 7	2005-16820
WCR-94	367471	2005-16821
WCR-95	367472	2005-16822
WCR-96	367473 J	2005-16823

PHOENIX ARIZONA
 818 AUG 19 AM 9:21

RECEIVED
 BLM AZ STATE OFFICE

Claim Name	AMC Number	County Recording Number
WCR-97	367474 7	2005-16824
WCR-98	367475	2005-16825
WCR-99	367476	2005-16826
WCR-100	367477	2005-16827
WCR-101	367478	2005-16828
WCR-102	367479	2005-16829
WCR-103	367480	2005-16830
WCR-104	367481	2005-16831
WCR-105	367482	2005-16832
WCR-106	367483	2005-16833
WCR-107	367484	2005-16834
WCR-108	367485	2005-16835
WCR-109	367486	2005-16836
WCR-110	367487 J	2005-16837
Amended		2006-19777
WCR-110E	376331 -	2006-19780
WCR-111	367488 7	2005-16838
WCR-112	367489 J	2005-16839
Amended		2006-19778
WCR-112E	376332 ~	2006-19781
WCR-113	367490 7	2005-16840
WCR-114	367491 J	2005-16841
Amended		2006-19779
WCR-114E	376333 C	2006-19782
WCR-115	367492 7	2005-16842
WCR-116	367493	2005-16843
WCR-117	367494 J	2005-16844

PHOENIX, ARIZONA
 5th AUG 19
 AM 9:21

RECEIVED
 BLM AZ STATE OFFICE

Claim Name	AMC Number	County Recording Number
WCR-118	367495 7	2005-16845
WCR-119	367496	2005-16846
WCR-120	367497	2005-16847
WCR-121	367498	2005-16848
WCR-122	367499	2005-16849
WCR-123	367500	2005-16850
WCR-124	367501	2005-16851
WCR-125	367502	2005-16852
WCR-126	367503	2005-16853
WCR-127	367504	2005-16854
WCR-128	367505	2005-16855
WCR-129	367506	2005-16856
WCR-130	367507	2005-16857
WCR-131	367508	2005-16858
WCR-132	367509	2005-16859
WCR-133	367510	2005-16860
WCR-134	367511	2005-16861
WCR-135	367512	2005-16862
WCR-136	367513	2005-16863
WCR-137	367514	2005-16864
WCR-138	367515	2005-16865
WCR-139	367516	2005-16866
WCR-140	367517	2005-16867
WCR-141	367518	2005-16868
WCR-142	367519	2005-16869
WCR-143	367520	2005-16870
WCR-144	367521 J	2005-16871

RECEIVED
BLM AZ STATE OFFICE
2006 APR 19
PHOENIX, ARIZONA
M 9: 21

RECEIVED
BLM AZ STATE OFFICE
2016 AUG 19 AM 9:21
PHOENIX, ARIZONA

Claim Name	AMC Number	County Recording Number
WCR-145	367522 7	2005-16872
WCR-146	367523	2005-16873
WCR-147	367524	2005-16874
WCR-148	367525	2005-16875
WCR-149	367526	2005-16876
WCR-150	367527	2005-16877
WCR-151	367528	2005-16878
WCR-152	367529	2005-16879
WCR-153	367530	2005-16880
WCR-154	367531	2005-16881
WCR-155	367532	2005-16882
WCR-156	367533	2005-16883
WCR-157	367534	2005-16884
WCR-158	367535	2005-16885
WCR-159	367536	2005-16886
WCR-160	367537	2005-16887
WCR-161	367538	2005-16888
WCR-162	367539	2005-16889
WCR-163	367540	2005-16890
WCR-164	367541	2005-16891
WCR-165	367542	2005-16892
WCR-166	367543	2005-16893
WCR-167	367544	2005-16894
WCR-168	367545	2005-16895
WCR-169	367546	2005-16896
WCR-170	367547	2005-16897
WCR-171	367548 J	2005-16898

Claim Name	AMC Number	County Recording Number
WCR-172	367549 7	2005-16899
WCR-173	367550	2005-16900
WCR-174	367551	2005-16901
WCR-175	367552	2005-16902
WCR-176	367553	2005-16903
WCR-177	367554	2005-16904
WCR-178	367555	2005-16905
WCR-179	367556	2005-16906
WCR-180	367557	2005-16907
WCR-181	367558	2005-16908
WCR-182	367559 J	2005-16909
WCR-183	427464 7	2014-01330
WCR-184	427465	2014-01331
WCR-185	427466	2014-01332
WCR-186	427467	2014-01333
WCR-187	427468	2014-01334
WCR-188	427469	2014-01335
WCR-189	427470	2014-01336
WCR-190	427471	2014-01337
WCR-191	427472	2014-01338
WCR-192	427473	2014-01339
WCR-193	427474	2014-01340
WCR-194	427475	2014-01341
WCR-195	427476	2014-01342
WCR-196	427477	2014-01343
WCR-197	427478	2014-01344
WCR-198	427479 J	2014-01345

RECEIVED
BLM AZ STATE OFFICE
PHOENIX, ARIZONA
AUG 19 AM 9:21

Claim Name	AMC Number	County Recording Number
WCR-199	427480 7	2014-01346
WCR-200	427481	2014-01347
WCR-201	427482	2014-01348
WCR-202	427483	2014-01349
WCR-203	427484	2014-01350
WCR-204	427485	2014-01351
WCR-205	427486	2014-01352
WCR-206	427487 J	2014-01353
WCR-207	367584 7	2005-16934
WCR-208	367585	2005-16935
WCR-209	367586	2005-16936
WCR-210	367587	2005-16937
WCR-211	367588	2005-16938
WCR-212	367589	2005-16939
WCR-213	367590	2005-16940
WCR-214	367591	2005-16941
WCR-215	367592	2005-16942
WCR-216	367593	2005-16943
WCR-217	367594	2005-16944
WCR-218	367595	2005-16945
WCR-219	367596	2005-16946
WCR-220	367597	2005-16947
WCR-221	367598 J	2005-16948
WCR-223	367600 —	2005-16950
WCR-255	427488 7	2014-01354
WCR-256	427489	2014-01355
WCR-257	427490 J	2014-01356

2016 AUG 19 AM 9:21
 RECEIVED
 BLM AZ STATE OFFICE
 PHOENIX, ARIZONA

Claim Name	AMC Number	County Recording Number
WCR-258	427491 7	2014-01357
WCR-259	427492	2014-01358
WCR-260	427493	2014-01359
WCR-261	427494	2014-01360
WCR-262	427495	2014-01361
WCR-263	427496	2014-01362
WCR-264	427497 J	2014-01363
WCR-274	368661 7	2005-16725
WCR-275	368662	2005-16726
WCR-277	368663	2005-16727
WCR-278	368664	2005-16728
WCR-293	368665	2005-16729
WCR-301	368666	2005-16730
WCR-303	368667	2005-16731
WCR-304	368668	2005-16732
WCR-305	368669	2005-16733
WCR-306	368670	2005-16734
WCR-307	368671	2005-16735
WCR-308	368672	2005-16736
WCR-309	368673	2005-16737
WCR-310	368674	2005-16738
WCR-311	368675	2005-16739
WCR-312	368676	2005-16740
WCR-313	368677	2005-16741
WCR-314	368678	2005-16742
WCR-315	368679	2005-16743
WCR-316	368680 J	2005-16744

RECEIVED
 STATE OFFICE
 BLM AZ
 JAN 19 2015
 PHOENIX, ARIZONA

Claim Name	AMC Number	County Recording Number
WCR-317	368681 7	2005-16745
WCR-318	368682 Δ	2005-16746
WCR-323	373271 —	2006-07297
WCR-359	373273 7	2006-11578
WCR-360	373274	2006-11579
WCR-361	373275 J	2006-11580
WCR-404	376302 7	2006-19751
WCR-405	376303	2006-19752
WCR-406	376304	2006-19753
WCR-407	376305 J	2006-19754
WCR-420A	376316 7	2006-19765
WCR-421A	376317	2006-19766
WCR-422	376318	2006-19767
WCR-423	376319 J	2006-19768
WCR-424	376320 7	2006-19769
WCR-425	376321	2006-19770
WCR-426	376322	2006-19771
WCR-427	376323	2006-19772
WCR-428	376324	2006-19773
WCR-429	376325	2006-19774
WCR-430	376326	2006-19775
WCR-431	376327 J	2006-19776
WCR-432	376440 7	2007-01454
WCR-433	376441	2007-01455
WCR-434	376442	2007-01456
WCR-435	376443	2007-01457
WCR-436	376444 J	2007-01458

RECEIVED
 BLM AZ STATE OFFICE
 2006 AUG 19 AM 9:22
 PHOENIX, ARIZONA

RECEIVED
BLM AZ STATE OFFICE
2006 AUG 19 AM 9:22
PHOENIX, ARIZONA

Claim Name	AMC Number	County Recording Number
WCR-437	376445 7	2007-01459
WCR-438	376446	2007-01460
WCR-439	376447 J	2007-01461

PART III (FOBC Claims):

The following described unpatented lode mining claims are held under an Exploration and Option Agreement with FOBC, LLC, and are situated in the Harshaw and Patagonia Mining District, situated within Sections 4, 5 and 8, Township 23 South, Range 16 East, G&SR Mer., Santa Cruz County, Arizona, the names of which and the place of record of the location notices thereof in the official records of the Santa Cruz County Recorder and Arizona State Office of the Bureau of Land Management are as follows:

<i>Name of Claim</i>	<i>Location Date</i>	<i>Santa Cruz County Docket/Page or Fee No.</i>	<i>BLM Serial AMC No.</i>
PAT 1	7/10/2006	2006-16082	374413)
PAT 2	7/10/2006	2006-16083	374414
PAT 3	7/10/2006	2006-16084	374415
PAT 4	7/10/2006	2006-16085	374416
PAT 5	7/10/2006	2006-16086	374417
PAT 6	7/10/2006	2006-16087	374418
PAT 7	7/10/2006	2006-16088	374419
PAT 8	7/10/2006	2006-16089	374420
PAT 9	7/10/2006	2006-16090	374421 J
PAT 10	7/10/2006	2006-16091	435910 - 435089
PAT 11	7/10/2006	2006-16092	374423 7
PAT 12	7/10/2006	2006-16093	374424
PAT 13	7/10/2006	2006-16094	374425
PAT 14	7/10/2006	2006-16095	374426
PAT 15	7/10/2006	2006-16096	374427
PAT 16	7/10/2006	2006-16097	374428 J

FedEx[®]

Express

Page 1 of 1

ORIGIN ID: TUSA (520) 322-5000
DECONCINI MCDONALD ETAL
KATHY SMITH
2625 E. BROADWAY BLVD.
SUITE 200
TUCSON, AZ 85716
UNITED STATES US

SHIP DATE: 18AUG16
ACTWTG: 0.50 LB
CAD: 3676865/NET3790

BILL SENDER


TO ARIZONA STATE OFFICE
BUREAU OF LAND MANAGEMENT
ONE NORTH CENTRAL AVENUE #800

PHOENIX AZ 85004

(602) 417-9398
INV.
PO.

REF: KAS871599/251031/230708

DEPT.




544J113701488

FRI - 19 AUG 10:30A
PRIORITY OVERNIGHT

TRK# 7770 3004 9092
0201

XH ZSYA

85004
AZ-US PHX



Extremely Urgent

RT 278
1 10:30
D 9092
08:19
ST 1.2

◀ Insert shipping document here.

Do not ship liquids, blood, or clinical specimens in this packaging.

FedEx Express

earthsmart
FedEx carbon-neutral
envelope shipping

Align top of FedEx Express® shipping label here.

Envelope

RECEIVED
BLM AZ STATE OFFICE
2018 AUG 19 A 9 19
PHOENIX, ARIZONA

United States Department of the Interior
Bureau of Land Management
 DIV OF LANDS, MINRLS & ENERGY
 ONE N CENTRAL AVE
 PHOENIX, AZ 85004 -4427
 Phone: 602-417-9200

Receipt

No: 3636994

Transaction #: 3740871	
Date of Transaction: 08/22/2016	
CUSTOMER:	
DECONCINI MCDONALD YETWIN & LACY P C 2525 E BROADWAY BLVD STE 200 TUCSON, AZ 85716-5350 US	

LINE #	QTY	DESCRIPTION	REMARKS	UNIT PRICE	TOTAL
1	1.00	LOCATABLE MINERALS / MINING CLAIMS- NOT NEW-UNADJUD, ONE AUTH NO. ONLY / MINING CLAIM MONEY RECEIVED CASES: AMC51409/\$144490.00	MAINT FEE 2017 - 932	- n/a -	144490.00
TOTAL:					\$144,490.00

PAYMENT INFORMATION					
1	AMOUNT:	495.00	POSTMARKED:	08/18/2016	
	TYPE:	CHECK	RECEIVED:	08/19/2016	
	CHECK NO:	063185			
	NAME:	DECONCINI MCDONALD YETWIN & LACY PC 2525 E BROADWAY BLVD STE 200 TUCSON AZ 85716-5350 US			
2	AMOUNT:	143995.00	POSTMARKED:	08/18/2016	
	TYPE:	CHECK	RECEIVED:	08/19/2016	
	CHECK NO:	4932			
	NAME:	ARIZONA MINERALS INC 3845 N BUSINESS CENTER DR SUITE 115 TUCSON AZ 85705 US			

REMARKS

This receipt was generated by the automated BLM Collections and Billing System and is a paper representation of a portion of the official electronic record contained therein.

435089

51409

392436

376997

394954

424560

383320

424350

412595

414953

416189

420822

421166

435891

438049

438218

438412

376277

367398

427463

376328

368661

373267

376437

374413



DECONCINI McDONALD YETWIN & LACY

A PROFESSIONAL CORPORATION

ATTORNEYS AT LAW

2525 EAST BROADWAY BOULEVARD • SUITE 200 • TUCSON, ARIZONA 85716-5300

(520) 322-5000 • (520) 322-5585 (FAX)

RECEIVED
BLM AZ STATE OFFICE

2016 AUG 31 P 12:00

PHOENIX, ARIZONA

DMYL.COM

DENISE M. BAINTON
ALICE W. CALLISON
BARRY M. COREY
JODY A. CORRALES
PETER B. GOLDMAN
NATHAN B. HANNAH
STEVEN J. ITKIN
JAMES A. JUTRY
JOHN C. LACY
KATHRYN B. NELSON

RYAN D. O'NEAL
ALEXIA J. PETERSON
JOHN C. RICHARDSON
LISA ANNE SMITH
SPENCER A. SMITH
SESALY O. STAMPS
JAMES M. SUSA
PAUL M. TILLEY
GARY F. URMAN
MICHAEL R. URMAN

FIRM FOUNDERS:
EVO A. DECONCINI (1901-1986)
JOHN R. McDONALD (1933-2012)
DENNIS W. DECONCINI

PHOENIX OFFICE:
7310 NORTH 16TH STREET, SUITE 330
PHOENIX, ARIZONA 85020
(602) 282-0500
FAX: (602) 282-0520

OF COUNSEL:

RICHARD M. YETWIN
BARRON & ASSOCIATES, P.C. - JOHN H. BARRON, III
SHIJE FENG

August 29, 2016

PLEASE REPLY TO TUCSON
KSMITH@DMYL.COM

Via Federal Express

Arizona State Office
Bureau of Land Management
Attention: Public Room
One North Central Avenue, Suite 800
Phoenix, AZ 85004-4427

RE: **Arizona Minerals Inc. – Revised Assessment Affidavit**

Ladies and Gentlemen:

On August 16, 2016, we submitted two checks in the amounts of \$143,995.00 and \$495.00 as payment of the claim maintenance fees for Arizona Minerals Inc. I am enclosing a copy of the receipt we received from you for the payment of 932 claims. I am enclosing a revised Assessment Affidavit reflecting a change with two claims on page 29 of Exhibit A. The AMC number, location date and county fee number have been changed for PAT 10 and an additional fee number has been added to PAT 16.

Please feel free to contact me or John Lacy with any questions or concerns.

Sincerely,

Katheryn A. Smith, CP
Certified Paralegal

Encl.

cc Greg Lucero (w/o encl)

I:\FILES\DOCS\AUGU05\25103\NL\TR\10E4733.DOCX

**EXHIBIT A
Mining Claims**

RECEIVED
BLM AZ STATE OFFICE

2016 AUG 31 P 12: 28

PART I (Shell Claims):

The following unpatented lode mining claims are situated in the Harshaw and Patagonia Mining Districts, in Sections 13, 24, 25, 26, 35 and 36, Township 22 South, Range 15 East; in Sections 17 through 20 and 27 through 36, Township 22 South, Range 16 East; in Sections 1 through 5, 8 through 16 (unsurveyed), Township 23 South, Range 16 East; Sections 6, 7 and 18, Township 23 South, Range 17 East; in Section 1, Township 24 South, Range 17 East; and in Section 6, Township 24 South, Range 16 East, G&SR Mer., Santa Cruz County, Arizona, the names of which, and the place of recording of their location notices in the Official Records of Santa Cruz County and the Arizona State Office of the Bureau of Land Management are as follows:

<i>Name of Claim</i>	<i>Location Date</i>	<i>Santa Cruz County Docket/Page or Fee No.</i>	<i>BLM Serial AMC No.</i>
SHELL NO. 1	01/29/1965	058 135	51409
Amended	04/25/2013	2013-03346	
SHELL NO. 2	01/29/1965	058 136	51410
Amended	04/25/2013	2013-03347	
Shell 2A	05/07/2008	2008-05629	392436
Amended	04/25/2013	2013-03348	
Shell 2B	05/12/2008	2008-05630	392437
Amended	04/25/2013	2013-03349	
SHELL NO. 3	01/29/1965	058 137	51411
SHELL NO. 4	01/29/1965	058 138	51412
SHELL NO. 5	01/29/1965	058 139	51413
SHELL NO. 6	01/28/1965	058 140	51414
SHELL NO. 7	01/28/1965	058 141	51415
SHELL NO. 8	01/28/1965	058 142	51416
SHELL NO. 9	01/29/1965	058 143	51417
SHELL NO. 10	01/29/1965	058 144	51418
SHELL NO. 11	01/28/1965	058 145	51419
SHELL NO. 12	01/28/1965	058 146	51420
SHELL NO. 13	01/29/1965	058 147	51421
SHELL NO. 14	01/29/1965	058 148	51422
SHELL NO. 15	01/28/1965	058 149	51423
SHELL NO. 16	01/28/1965	058 150	51424
SHELL NO. 17	01/28/1965	058 151	51425
SHELL NO. 18	01/28/1965	058 152	51426
SHELL NO. 19	01/28/1965	058 153	51427
SHELL NO. 20	01/28/1965	058 154	51428
Shell-21	12/21/2006	2007-01462	376997
Shell-22	12/21/2006	2007-01463	376998
Shell-23	12/21/2006	2007-01464	376999
Shell-24	09/15/2008	2008-11346	394954

<i>Name of Claim</i>	<i>Location Date</i>	<i>Santa Cruz County Docket/Page or Fee No.</i>	<i>BLM Serial AMC No.</i>
SHELL-24A	07/25/2013	2013-05811	424560
Shell-25	12/29/2006	2007-01465	377000
Shell-26	12/29/2006	2007-01466	377001
Shell-27	12/29/2006	2007-01467	377002
Shell-28	01/02/2007	2007-01468	377003
Shell-29	01/02/2007	2007-01469	377004
Shell-30	01/02/2007	2007-01470	377005
Shell-31B	05/15/2008	2008-05631	392438
Amended	07/22/2008	2008-07616	
Shell-32	01/02/2007	2007-01472	377007
Shell-33	01/04/2007	2007-01473	377008
Shell-34	01/04/2007	2007-01474	377009
Shell-35	12/21/2006	2007-01475	377010
Shell-36	12/21/2006	2007-01476	377011
Shell-37	12/21/2006	2007-01477	377012
Shell-38	12/22/2006	2007-01478	377013
Shell-39	12/22/2006	2007-01479	377014
Shell-40	12/22/2006	2007-01480	377015
Shell-41	12/22/2006	2007-01481	377016
Shell-42	12/22/2006	2007-01482	377017
Shell-43	12/22/2006	2007-01483	377018
SHELL No. 44	07/25/1967	81 212	51452
SHELL No. 45	07/25/1967	81 213	51453
SHELL No. 46	07/27/1967	81 214	51454
SHELL No. 47	07/27/1967	81 215	51455
SHELL No. 48	07/27/1967	81 216	51456
SHELL No. 49	07/27/1967	81 217	51457
Shell-51	12/29/2006	2007-01484	377019
Shell-52	12/29/2006	2007-01485	377020
Shell-53	12/29/2006	2007-01486	377021
Shell-54	01/02/2007	2007-01487	377022
Shell-55	01/02/2007	2007-01488	377023
Shell-56	01/02/2007	2007-01489	377024
Shell-57	01/02/2007	2007-01490	377025
Shell-58	01/02/2007	2007-01491	377026
Shell-59	01/04/2007	2007-01492	377027
Shell-60	01/04/2007	2007-01493	377028
Shell-61	01/04/2007	2007-01494	377029
Shell-62	01/04/2007	2007-01495	377030
Shell-63	01/04/2007	2007-01496	377031
Shell-64	01/04/2007	2007-01497	377032
Shell-65	01/02/2007	2007-01498	377033
Shell-66	01/02/2007	2007-01499	377034

<i>Name of Claim</i>	<i>Location Date</i>	<i>Santa Cruz County Docket/Page or Fee No.</i>	<i>BLM Serial AMC No.</i>
Shell-67	01/02/2007	2007-01500	377035
Shell-68	01/02/2007	2007-01501	377036
Shell-69	12/22/2006	2007-01502	377037
Shell-70	12/22/2006	2007-01503	377038
Shell-71	12/22/2006	2007-01504	377039
Shell-72	12/22/2006	2007-01505	377040
SHELL 73	04/24/2007	2007-08110	383320
SHELL 74	04/24/2007	2007-08111	383321
SHELL 75	04/24/2007	2007-08112	383322
SHELL 76	04/24/2007	2007-08113	383323
Amended	05/06/2008	2008-05484	
SHELL 77	04/24/2007	2007-08114	383324
Amended	05/06/2008	2008-05485	
SHELL 78	04/24/2007	2007-08115	383325
SHELL 79	04/24/2007	2007-08116	383326
SHELL-79A	07/25/2013	2013-05812	42461
SHELL 80	04/24/2007	2007-08117	383327
SHELL 81	04/24/2007	2007-08118	383328
SHELL 82	05/21/2007	2007-08119	383329
Amended	05/07/2008	2008-05486	
SHELL 83	05/21/2007	2007-08120	383330
Amended	05/07/2008	2008-05487	
SHELL 84	05/21/2007	2007-08121	383331
Amended	05/07/2008	2008-05488	
SHELL 85	05/21/2007	2007-08122	383332
SHELL 86	05/21/2007	2007-08123	383333
Amended	05/07/2008	2008-05489	
SHELL 87	05/21/2007	2007-08124	383334
SHELL 88	05/21/2007	2007-08125	383335
Amended	05/07/2008	2008-05490	
SHELL 89	05/21/2007	2007-08126	383336
SHELL 90	05/21/2007	2007-08127	383337
Amended	05/07/2008	2008-05491	
SHELL 91	05/21/2007	2007-08128	383338
SHELL 92	05/17/2007	2007-08129	383339
Amended	05/06/2008	2008-05492	
SHELL 93	05/17/2007	2007-08130	383340
Amended	05/06/2008	2008-05493	
SHELL 94	05/17/2007	2007-08131	383341
SHELL 95	05/17/2007	2007-08132	383342
Amended	05/06/2008	2008-05494	
SHELL 96	05/17/2007	2007-08133	383343
SHELL 97	05/17/2007	2007-08134	383344
Amended	05/06/2008	2008-05495	

RECEIVED
 BLM AZ STATE OFFICE
 2016 AUG 31 P 12:29
 PR
 OF
 THE
 ARIZONA

<i>Name of Claim</i>	<i>Location Date</i>	<i>Santa Cruz County Docket/Page or Fee No.</i>	<i>BLM Serial AMC No.</i>
SHELL 98	05/16/2007	2007-08135	383345
SHELL 99	05/16/2007	2007-08136	383346
Amended	05/06/2008	2008-05496	
SHELL 100	05/16/2007	2007-08137	383347
SHELL 101	05/16/2007	2007-08138	383348
Amended	05/06/2008	2008-05497	
SHELL 102	04/24/2007	2007-08139	383349
SHELL 103	04/24/2007	2007-08140	383350
Amended	04/30/2008	2008-05498	
SHELL 104	04/24/2007	2007-08141	383351
SHELL 105	04/24/2007	2007-08142	383352
Amended	04/30/2008	2008-05499	
SHELL 106	04/24/2007	2007-08143	383353
Amended	04/30/2008	2008-05500	
SHELL 107	04/24/2007	2007-08144	383354
Amended	04/30/2008	2008/05501	
SHELL 108	04/24/2007	2007-08145	383355
Amended	04/30/2008	2008-05502	
SHELL 109	04/24/2007	2007-08146	383356
Amended	04/30/2008	2008-05503	
SHELL 110	04/24/2007	2007-08147	383357
SHELL 111	04/24/2007	2007-08148	383358
Amended	04/30/2008	2008-05504	
SHELL 112	04/26/2007	2007-08149	383359
SHELL 113	04/26/2007	2007-08150	383360
Amended	04/30/2008	2008-05505	
SHELL 114	04/26/2007	2007-08151	383361
SHELL 115	04/26/2007	2007-08152	383362
Amended	04/30/2008	2008-05506	
SHELL 116	04/26/2007	2007-08153	383363
SHELL 117	04/26/2007	2007-08154	383364
Amended	04/30/2008	2008-05507	
SHELL 118	05/07/2007	2007-08155	383365
Amended	04/30/2008	2008-05508	
Amended	09/26/2012	2012-08383	
SHELL 119	05/07/2007	2007-08156	383366
Amended	04/30/2008	2008-05509	
Amended	09/26/2012	2012-08384	
SHELL 120	05/07/2007	2007-08157	383367
SHELL 121	05/07/2007	2007-08158	383368
Amended	05/05/2008	2008-05510	
Amended	09/26/2012	2012-08385	
SHELL 122	05/07/2007	2007-08159	383369

PIEBENS, ARIZONA

2016 AUG 31 P 12: 29

RECEIVED
BLM AZ STATE OFFICE

<i>Name of Claim</i>	<i>Location Date</i>	<i>Santa Cruz County Docket/Page or Fee No.</i>	<i>BLM Serial AMC No.</i>
SHELL 123	05/07/2007	2007-08160	383370
Amended	05/05/2008	2008-05511	
Amended	09/26/2012	2012-08386	
SHELL 124	05/07/2007	2007-08161	383371
SHELL 125	05/07/2007	2007-08162	383372
Amended	05/05/2008	2008-05512	
Amended	09/26/2012	2012-08387	
SHELL 126	05/11/2007	2007-08163	383373
Amended	05/05/2008	2008-05513	
SHELL 127	05/11/2007	2007-08164	383374
Amended	05/05/2008	2008-05514	
SHELL 128	05/11/2007	2007-08165	383375
SHELL 129	05/11/2007	2007-08166	383376
Amended	05/05/2008	2008-05515	
SHELL 130	05/11/2007	2007-08167	383377
SHELL 131	05/11/2007	2007-08168	383378
Amended	05/01/2008	2008-05516	
SHELL 132	05/11/2007	2007-08169	383379
SHELL 133	05/11/2007	2007-08170	383380
Amended	05/01/2008	2008-05517	
SHELL 134	05/14/2007	2007-08171	383381
SHELL 135	05/14/2007	2007-08172	383382
Amended	05/01/2008	2008/05518	
Shell-136	05/23/2007	2007-08173	383383
Amended	05/07/2008	2008-05519	
Shell-137	05/23/2007	2007-08174	383384
Shell-138	05/23/2007	2007-08175	383385
Shell-139	05/23/2007	2007-08176	383386
SHELL 140	05/18/2007	2007-08177	383387
Amended	05/07/2008	2008-05520	
SHELL 141	05/18/2007	2007-08178	383388
Amended	05/07/2008	2008-05521	
SHELL 142	05/16/2007	2007-08179	383389
Amended	05/06/2008	2008-05522	
SHELL 143	05/16/2007	2007-08180	383390
SHELL 144	05/16/2007	2007-08181	383391
Amended	05/06/2008	2008-05523	
SHELL 145	05/16/2007	2007-08182	383392
Amended	05/06/2008	2008-05524	
SHELL-145A	06/20/2013	2013-05410	424350
SHELL 146	05/14/2007	2007-08183	383393
Amended	05/01/2008	2008-05525	
SHELL 147	05/14/2007	2007-08184	383394

PHOENIX, ARIZONA

2016 AUG 31 P 12:29

RECEIVED
BLM AZ STATE OFFICE

<i>Name of Claim</i>	<i>Location Date</i>	<i>Santa Cruz County Docket/Page or Fee No.</i>	<i>BLM Serial AMC No.</i>
SHELL 148	05/14/2007	2007-08185	383395
Amended	05/01/2008	2008-05526	
SHELL 149	05/14/2007	2007-08186	383396
Amended	05/01/2008	2008-05527	
SHELL 150	05/13/2008	2008-05632	392439
Amended	07/22/2008	2008-07615	
Shell 151	09/15/2008	2008-11347	394955
Shell 152	09/15/2008	2008-11348	394956
Shell 153	09/15/2008	2008-11349	394957
Shell 154	09/15/2008	2008-11350	394958
Shell 155	09/15/2008	2008-11351	394959
Shell 156	09/15/2008	2008-11352	394960
Shell 157	09/15/2008	2008-11353	394961
Shell 158	09/14/2008	2008-11354	394962
Shell 159	09/14/2008	2008-11355	394963
Shell 160	09/14/2008	2008-11356	394964
Shell 161	09/14/2008	2008-11357	394965
Shell 162	09/14/2008	2008-11358	394966
Shell 163	09/14/2008	2008-11359	394967
Shell 164	09/14/2008	2008-11360	394968
Shell 165	09/14/2008	2008-11361	394969
SHELL-166	11/10/2011	2012-00377	412595
SHELL-167	11/10/2011	2012-00378	412596
Amended	09/25/2012	2012-08388	
SHELL-168	11/10/2011	2012-00379	412597
SHELL-169	11/10/2011	2012-00380	412598
SHELL-170	11/08/2011	2012-00381	412599
SHELL-171	11/11/2011	2012-00382	412600
SHELL-172	11/08/2011	2012-00383	412601
SHELL-173	11/10/2011	2012-00384	412602
SHELL-174	11/10/2011	2012-00385	412603
SHELL-175	12/08/2011	2012-00386	412604
SHELL-176	11/14/2011	2012-00387	412605
SHELL-177	11/14/2011	2012-00388	412606
SHELL-178	11/14/2011	2012-00389	412607
Amended	09/26/2012	2012-08389	
SHELL-179	11/14/2011	2012-00390	412608
Amended	09/26/2012	2012-08390	
SHELL-180	11/14/2011	2012-00391	412609
SHELL-181	11/14/2011	2012-00392	412610
SHELL-182	11/14/2011	2012-00393	412611
SHELL-183	11/14/2011	2012-00394	412612
SHELL-184	11/14/2011	2012-00395	412613

PHOENIX, ARIZONA

2015 AUG 31 P 12: 29

RECEIVED
BLM AZ STATE OFFICE

<i>Name of Claim</i>	<i>Location Date</i>	<i>Santa Cruz County Docket/Page or Fee No.</i>	<i>BLM Serial AMC No.</i>
SHELL-185	11/14/2011	2012-00396	412614
SHELL-186	11/14/2011	2012-00397	412615
SHELL-187	11/14/2011	2012-00398	412616
SHELL-188	11/14/2011	2012-00399	412617
SHELL-189	11/14/2011	2012-00400	412618
SHELL-190	11/14/2011	2012-00401	412619
SHELL-191	11/14/2011	2012-00402	412620
SHELL-192	11/17/2011	2012-00403	412621
SHELL-193	11/17/2011	2012-00404	412622
SHELL-194	11/22/2011	2012-00405	412623
SHELL-195	11/22/2011	2012-00406	412624
SHELL-196	11/22/2011	2012-00407	412625
SHELL-197	11/22/2011	2012-00408	412626
SHELL-198	11/17/2011	2012-00409	412627
SHELL-199	11/17/2011	2012-00410	412628
SHELL-200	11/17/2011	2012-00411	412629
SHELL-201	11/17/2011	2012-00412	412630
SHELL-202	11/17/2011	2012-00413	412631
SHELL-203	11/17/2011	2012-00414	412632
SHELL-204	11/17/2011	2012-00415	412633
SHELL-205	11/17/2011	2012-00416	412634
SHELL-206	11/17/2011	2012-00417	412635
SHELL-207	11/17/2011	2012-00418	412636
SHELL-208	11/17/2011	2012-00419	412637
SHELL-209	11/17/2011	2012-00420	412638
SHELL-210	11/11/2011	2012-00421	412639
SHELL-211	11/11/2011	2012-00422	412640
SHELL-212	11/11/2011	2012-00423	412641
SHELL-213	11/11/2011	2012-00424	412642
SHELL-214	11/11/2011	2012-00425	412643
SHELL-215	12/08/2011	2012-00426	412644
SHELL-216	11/11/2011	2012-00427	412645
SHELL-217	11/28/2011	2012-00428	412646
SHELL-217A	07/25/2013	2013-05813	424562
SHELL-218	11/28/2011	2012-00429	412647
Amended	10/01/2012	2012-08391	
SHELL-219	11/28/2011	2012-00430	412648
Amended	09/26/2012	2012-08392	
SHELL-219A	07/31/2013	2013-05814	424563
SHELL-219B	07/31/2013	2013-05815	424564
SHELL-220	11/28/2011	2012-00431	412649
Amended	10/01/2012	2012-08393	
SHELL-221	11/28/2011	2012-00432	412650
Amended	10/01/2012	2012-08394	

PHOENIX, ARIZONA

2013 AUG 31 P 12:29

RECEIVED
BLM AZ STATE OFFICE

<i>Name of Claim</i>	<i>Location Date</i>	<i>Santa Cruz County Docket/Page or Fee No.</i>	<i>BLM Serial AMC No.</i>
SHELL-222	11/28/2011	2012-00433	412651
Amended	10/01/2012	2012-08395	
SHELL-223	11/22/2011	2012-00434	412652
Amended	10/01/2012	2012-08396	
SHELL-224	11/22/2011	2012-00435	412653
Amended	10/01/2012	2012-08397	
SHELL-225	11/22/2011	2012-00436	412654
Amended	10/01/2012	2012-08398	
SHELL-226	11/22/2011	2012-00437	412655
Amended	10/01/2012	2012-08399	
SHELL-227	11/22/2011	2012-00438	412656
Amended	10/01/2012	2012-08400	
SHELL-228	11/22/2011	2012-00439	412657
Amended	10/01/2012	2012-08401	
SHELL-229	11/22/2011	2012-00440	412658
Amended	10/01/2012	2012-08402	
SHELL-230	11/22/2011	2012-00441	412659
Amended	10/01/2012	2012-08403	
SHELL-231	11/21/2011	2012-00442	412660
Amended	10/01/2012	2012-08404	
SHELL-232	11/22/2011	2012-00443	412661
Amended	10/01/2012	2012-08405	
SHELL-233	11/22/2011	2012-00444	412662
Amended	10/01/2012	2012-08406	
SHELL-234	11/22/2011	2012-00445	412663
Amended	10/01/2012	2012-08407	
SHELL-235	11/21/2011	2012-00446	412664
Amended	10/01/2012	2012-08408	
SHELL-236	11/21/2011	2012-00447	412665
Amended	10/01/2012	2012-08409	
SHELL-237	11/21/2011	2012-00448	412666
Amended	10/01/2012	2012-08410	
SHELL-238	11/21/2011	2012-00449	412667
Amended	10/01/2012	2012-08411	
SHELL-239	11/21/2011	2012-00450	412668
Amended	09/26/2012	2012-08412	
SHELL-240	11/21/2011	2012-00451	412669
Amended	09/26/2012	2012-08413	
SHELL-241	11/21/2011	2012-00452	412670
Amended	09/26/2012	2012-08414	
SHELL-242	11/21/2011	2012-00453	412671
Amended	09/26/2012	2012-08415	
SHELL-243	11/21/2011	2012-00454	412672
Amended	09/26/2012	2012-08416	

PHOENIX, ARIZONA

2016 AUG 31 P 12: 29

RECEIVED
BLM AZ STATE OFFICE

<i>Name of Claim</i>	<i>Location Date</i>	<i>Santa Cruz County Docket/Page or Fee No.</i>	<i>BLM Serial AMC No.</i>
SHELL-244	11/21/2011	2012-00455	412673
Amended	09/26/2012	2012-08417	
SHELL-245	11/21/2011	2012-00456	412674
Amended	09/26/2012	2012-08418	
SHELL-246	11/21/2011	2012-00457	412675
Amended	09/26/2012	2012-08419	
SHELL-247	11/21/2011	2012-00458	412676
Amended	09/26/2012	2012-08420	
SHELL-248	11/21/2011	2012-00459	412677
Amended	09/26/2012	2012-08421	
SHELL-249	11/21/2011	2012-00460	412678
Amended	09/26/2012	2012-08422	
SHELL-250	11/21/2011	2012-00461	412679
Amended	09/26/2012	2012-08423	
SHELL-251	03/14/2012	2012-02862	414953
SHELL-252	03/14/2012	2012-02863	414954
SHELL-253	03/14/2012	2012-02864	414955
SHELL-254	03/14/2012	2012-02865	414956
SHELL-255	03/14/2012	2012-02866	414957
SHELL-256	03/14/2012	2012-02867	414958
SHELL-257	03/14/2012	2012-02868	414959
SHELL-258	03/14/2012	2012-02869	414960
SHELL-259	03/14/2012	2012-02870	414961
SHELL-260	03/14/2012	2012-02871	414962
SHELL-261	03/14/2012	2012-02872	414963
SHELL-262	03/14/2012	2012-02873	414964
SHELL-263	03/13/2012	2012-02874	414965
SHELL-264	03/13/2012	2012-02875	414966
SHELL-265	03/13/2012	2012-02876	414967
SHELL-266	03/13/2012	2012-02877	414968
SHELL-267	03/13/2012	2012-02878	414969
SHELL-268	03/13/2012	2012-02879	414970
SHELL-269	03/13/2012	2012-02880	414971
SHELL-270	03/12/2012	2012-02881	414972
SHELL-271	03/13/2012	2012-02882	414973
SHELL-272	03/13/2012	2012-02883	414974
SHELL-273	03/13/2012	2012-02884	414975
SHELL-274	03/13/2012	2012-02885	414976
SHELL-275	03/15/2012	2012-02886	414977
SHELL-276	03/15/2012	2012-02887	414978
SHELL-277	03/15/2012	2012-02888	414979
SHELL-278	03/15/2012	2012-02889	414980
SHELL-279	03/15/2012	2012-02890	414981

RECEIVED
 BLM AZ STATE OFFICE
 2016 AUG 31 P 12:29
 PHOENIX, ARIZONA

<i>Name of Claim</i>	<i>Location Date</i>	<i>Santa Cruz County Docket/Page or Fee No.</i>	<i>BLM Serial AMC No.</i>
SHELL-280	03/15/2012	2012-02891	414982
SHELL-281	03/15/2012	2012-02892	414983
SHELL-282	03/15/2012	2012-02893	414984
SHELL-283	03/15/2012	2012-02894	414985
SHELL-284	03/15/2012	2012-02895	414986
SHELL-285	03/15/2012	2012-02896	414987
SHELL-286	03/15/2012	2012-02897	414988
SHELL-287	03/15/2012	2012-02898	414989
SHELL-288	03/15/2012	2012-02899	414990
SHELL-289	03/15/2012	2012-02900	414991
SHELL-290	03/15/2012	2012-02901	414992
SHELL-291	03/15/2012	2012-02902	414993
SHELL-292	03/15/2012	2012-02903	414994
SHELL-293	03/15/2012	2012-02904	414995
SHELL-294	03/15/2012	2012-02905	414996
SHELL-295	03/15/2012	2012-02906	414997
SHELL-296	03/15/2012	2012-02907	414998
SHELL-297	03/15/2012	2012-02908	414999
SHELL-298	03/15/2012	2012-02909	415000
SHELL-299	03/16/2012	2012-02910	415001
SHELL-300	03/16/2012	2012-02911	415002
SHELL-301	03/16/2012	2012-02912	415003
SHELL-302	03/16/2012	2012-02913	415004
SHELL-303	03/16/2012	2012-02914	415005
SHELL-304	03/16/2012	2012-02915	415006
SHELL-305	03/16/2012	2012-02916	415007
SHELL-306	03/16/2012	2012-02917	415008
SHELL-307	03/16/2012	2012-02918	415009
SHELL-308	03/16/2012	2012-02919	415010
SHELL-309	03/16/2012	2012-02920	415011
SHELL-310	03/16/2012	2012-02921	415012
SHELL-311	05/10/2012	2012-04673	416189
Amended	09/25/2012	2012-08424	
SHELL-312	05/10/2012	2012-04674	416190
Amended	09/25/2012	2012-08425	
SHELL-313	12/05/2012	2013-00649	420822
SHELL-314	12/05/2012	2013-00650	420823
SHELL-315	12/05/2012	2013-00651	420824
SHELL-316	12/05/2012	2013-00652	420825
SHELL-317	12/06/2012	2013-00653	420826
SHELL-318	12/06/2012	2013-00654	420827
SHELL-319	12/06/2012	2013-00655	420828
SHELL-320	12/06/2012	2013-00656	420829
SHELL-321	12/11/2012	2013-00657	420830

RECEIVED
 BLM AZ STATE OFFICE
 PHOENIX, ARIZONA
 2016 AUG 31 P 12: 29

<i>Name of Claim</i>	<i>Location Date</i>	<i>Santa Cruz County Docket/Page or Fee No.</i>	<i>BLM Serial AMC No.</i>
SHELL-322	12/11/2012	2013-00658	420831
SHELL-323	12/11/2012	2013-00659	420832
SHELL-324	12/11/2012	2013-00660	420833
SHELL-325	12/05/2012	2013-00661	420834
SHELL-326	12/05/2012	2013-00662	420835
SHELL-327	12/03/2012	2013-00663	420836
SHELL-328	12/03/2012	2013-00664	420837
SHELL-329	12/03/2012	2013-00665	420838
SHELL-330	01/07/2013	2013-01676	421166
SHELL-331	01/07/2013	2013-01677	421167
SHELL-332	01/07/2013	2013-01678	421168
SHELL-333	01/07/2013	2013-01679	421169
SHELL-334	01/07/2013	2013-01680	421170
SHELL-335	01/07/2013	2013-01681	421171
SHELL-336	01/04/2013	2013-01682	421172
SHELL-337	12/28/2012	2013-01683	421173
SHELL-338	12/28/2012	2013-01684	421174
SHELL-339	12/28/2012	2013-01685	421175
SHELL-340	12/28/2012	2013-01686	421176
SHELL-341	12/28/2012	2013-01687	421177
SHELL-342	12/28/2012	2013-01688	421178
SHELL-343	12/28/2012	2013-01689	421179
SHELL-344	12/28/2012	2013-01690	421180
SHELL-345	12/27/2012	2013-01691	421181
SHELL-346	12/27/2012	2013-01692	421182
SHELL-347	12/27/2012	2013-01693	421183
SHELL-348	12/27/2012	2013-01694	421184
SHELL-349	12/27/2012	2013-01695	421185
SHELL-350	12/27/2012	2013-01696	421186
SHELL-351	12/27/2012	2013-01697	421187
SHELL-352	12/27/2012	2013-01698	421188
SHELL-353	12/27/2012	2013-01699	421189
SHELL-354	12/27/2012	2013-01700	421190
SHELL-355	12/27/2012	2013-01701	421191
SHELL-356	12/27/2012	2013-01702	421192
SHELL-357	12/28/2012	2013-01703	421193
SHELL-358	12/28/2012	2013-01704	421194
SHELL-359	12/21/2012	2013-01705	421195
SHELL-360	12/21/2012	2013-01706	421196
SHELL-361	12/21/2012	2013-01707	421197
SHELL-362	12/21/2012	2013-01708	421198
SHELL-363	12/21/2012	2013-01709	421199
SHELL-364	12/21/2012	2013-01710	421200
SHELL-365	12/21/2012	2013-01711	421201

RECEIVED
 BLM AZ STATE OFFICE
 2016 AUG 31 P 12:30
 PHOENIX, ARIZONA

<i>Name of Claim</i>	<i>Location Date</i>	<i>Santa Cruz County Docket/Page or Fee No.</i>	<i>BLM Serial AMC No.</i>
SHELL-366	12/21/2012	2013-01712	421202
SHELL-367	12/21/2012	2013-01713	421203
SHELL-368	12/20/2012	2013-01714	421204
SHELL-369	12/20/2012	2013-01715	421205
SHELL-370	12/20/2012	2013-01716	421206
SHELL-371	12/20/2012	2013-01717	421207
SHELL-372	12/20/2012	2013-01718	421208
SHELL-373	12/20/2012	2013-01719	421209
SHELL-374	12/20/2012	2013-01720	421210
SHELL-375	12/20/2012	2013-01721	421211
SHELL-376	12/20/2012	2013-01722	421212
SHELL-377	12/20/2012	2013-01723	421213
SHELL-378	12/20/2012	2013-01724	421214
SHELL-379	12/19/2012	2013-01725	421215
SHELL-380	12/19/2012	2013-01726	421216
SHELL-381	12/19/2012	2013-01727	421217
SHELL-382	12/19/2012	2013-01728	421218
SHELL-383	12/19/2012	2013-01729	421219
SHELL-384	12/19/2012	2013-01730	421220
SHELL-385	12/19/2012	2013-01731	421221
SHELL-386	12/19/2012	2013-01732	421222
SHELL-387	12/19/2012	2013-01733	421223
SHELL-388	12/19/2012	2013-01734	421224
SHELL-389	12/19/2012	2013-01735	421225
SHELL-390	12/19/2012	2013-01736	421226
SHELL-391	12/18/2012	2013-01737	421227
SHELL-392	12/18/2012	2013-01738	421228
SHELL-393	12/18/2012	2013-01739	421229
SHELL-394	12/18/2012	2013-01740	421230
SHELL-395	12/18/2012	2013-01741	421231
SHELL-396	12/18/2012	2013-01742	421232
SHELL-397	12/18/2012	2013-01743	421233
SHELL-398	12/18/2012	2013-01744	421234
SHELL-399	02/05/2013	2013-01745	421235
SHELL-400	06/20/2013	2013-05411	424351
SHELL-400A	07/31/2013	2013-05816	424565
SHELL-401	06/20/2013	2013-05412	424352
SHELL-402	06/20/2013	2013-05413	424353
SHELL-403	06/17/2013	2013-05414	424354
SHELL-404	06/17/2013	2013-05415	424355
SHELL-405	06/17/2013	2013-05416	424356
SHELL-406	06/17/2013	2013-05417	424357
SHELL-407	06/17/2013	2013-05418	424358
SHELL-408	06/17/2013	2013-05419	424359

RECEIVED
 BLM AZ STATE OFFICE
 2013 AUG 31 P 12:30
 PHOENIX, ARIZONA

<i>Name of Claim</i>	<i>Location Date</i>	<i>Santa Cruz County Docket/Page or Fee No.</i>	<i>BLM Serial AMC No.</i>
SHELL-409	06/18/2013	2013-05420	424360
SHELL-409A	06/20/2013	2013-05421	424361
SHELL-410	06/11/2013	2013-05422	424362
SHELL-411	06/20/2013	2013-05423	424363
SHELL-412	06/11/2013	2013-05424	424364
SHELL-413	06/20/2013	2013-05425	424365
SHELL-414	06/17/2013	2013-05426	424366
SHELL-415	06/17/2013	2013-05427	424367
SHELL-416	06/17/2013	2013-05428	424368
SHELL-417	06/11/2013	2013-05429	424369
SHELL-418	06/17/2013	2013-05430	424370
SHELL-419	06/18/2013	2013-05431	424371
SHELL-420	06/20/2013	2013-05432	424372
SHELL-421	06/20/2013	2013-05433	424373
SHELL-422	06/20/2013	2013-05434	424374
SHELL-423	06/18/2013	2013-05435	424375
SHELL-424	06/18/2013	2013-05436	424376
SHELL-425	06/18/2013	2013-05437	424377
SHELL-426	06/18/2013	2013-05438	424378
SHELL-427	06/18/2013	2013-05439	424379
SHELL-428	06/18/2013	2013-05440	424380
SHELL-429	06/18/2013	2013-05441	424381
SHELL-430	06/18/2013	2013-05442	424382
SHELL-431	06/18/2013	2013-05443	424383
SHELL-432	06/18/2013	2013-05444	424384
SHELL-433	06/20/2013	2013-05445	424385
SHELL-434	06/18/2013	2013-05446	424386
SHELL-435	06/18/2013	2013-05447	424387
SHELL-436	06/18/2013	2013-05448	424388
SHELL-437	06/11/2013	2013-05449	424389
SHELL-438	06/11/2013	2013-05450	424390
SHELL-439	06/11/2013	2013-05451	424391
SHELL-452	12/23/2015	2016-00116	435891
SHELL-453	12/23/2015	2016-00117	435892
SHELL-454	12/23/2015	2016-00118	435893
SHELL-455	12/23/2015	2016-00119	435894
SHELL-456	12/23/2015	2016-00120	435895
SHELL-457	12/17/2015	2016-00121	435896
SHELL-458	12/23/2015	2016-00122	435897
SHELL-459	12/21/2015	2016-00123	435898
SHELL-460	12/16/2015	2016-00124	435899
SHELL-461	12/17/2015	2016-00125	435900
SHELL-462	12/16/2015	2016-00126	435901
SHELL-463	12/17/2015	2016-00127	435902

RECEIVED
 BLM AZ STATE OFFICE
 2016 AUG 31 P 12:30
 PHOENIX, ARIZONA

<i>Name of Claim</i>	<i>Location Date</i>	<i>S Santa Cruz County Docket/Page or Fee No.</i>	<i>BLM Serial AMC No.</i>
SHELL-464	12/16/2015	2016-00128	435903
SHELL-465	12/17/2015	2016-00129	435904
SHELL-466	12/16/2015	2016-00130	435905
SHELL-467	12/17/2015	2016-00131	435906
SHELL-468	12/16/2015	2016-00132	435907
SHELL-469	12/16/2015	2016-00133	435908
SHELL-470	12/16/2015	2016-00134	435909
SHELL-471	12/16/2015	2016-00135	435910
SHELL-472	12/28/2015	2016-00136	435911
SHELL-473	12/28/2015	2016-00137	435912
SHELL-474	12/22/2015	2016-00138	435913
SHELL-475	12/22/2015	2016-00139	435914
SHELL-477	12/23/2015	2016-00141	435916
SHELL-478	12/21/2015	2016-00142	435917
SHELL-479	12/23/2015	2016-00143	435918
SHELL-480	12/21/2015	2016-00144	435919
SHELL-481	12/17/2015	2016-00145	435920
SHELL-482	12/21/2015	2016-00146	435921
SHELL-483	12/18/2015	2016-00147	435922
SHELL-484	12/18/2015	2016-00148	435923
SHELL-485	12/17/2015	2016-00149	435924
SHELL-486	12/17/2015	2016-00150	435925
SHELL-487	12/17/2015	2016-00151	435926
SHELL-488	12/18/2015	2016-00152	435927
SHELL-489	12/17/2015	2016-00153	435928
SHELL-490	12/18/2015	2016-00154	435929
SHELL-491	12/17/2015	2016-00155	435930
SHELL-492	12/18/2015	2016-00156	435931
SHELL-493	12/21/2015	2016-00157	435932
SHELL-494	12/21/2015	2016-00158	435933
SHELL-495	12/21/2015	2016-00159	435934
SHELL-496	12/21/2015	2016-00160	435935
SHELL-497	12/18/2015	2016-00161	435936
SHELL-498	12/18/2015	2016-00162	435937
SHELL-499	12/22/2015	2016-00163	435938
SHELL-500	12/22/2015	2016-00164	435939
SHELL-501	12/22/2015	2016-00165	435940
SHELL-502	02/24/2016	2016-02394	438089
SHELL-503	02/24/2016	2016-02395	438090
SHELL-504	02/24/2016	2016-02396	438091
SHELL-505	02/25/2016	2016-02397	438092
SHELL-506	02/25/2016	2016-02398	438093
SHELL-507	02/25/2016	2016-02399	438094

Santa Cruz County

BLM Serial

RECEIVED
BLM AZ STATE OFFICE
2016 AUG 31 P 12: 30
PHOENIX, ARIZONA

<i>Name of Claim</i>	<i>Location Date</i>	<i>Docket/Page or Fee No.</i>	<i>AMC No.</i>
SHELL-508	02/25/2016	2016-02400	438095
SHELL-509	02/29/2016	2016-02392	438096
SHELL-510	02/25/2016	2016-02393	438097
SHELL-511	02/25/2016	2016-02401	438098
SHELL-512	02/29/2016	2016-02402	438099
SHELL-513	02/29/2016	2016-02403	438100
SHELL-514	02/29/2016	2016-02404	438101
SHELL-515	02/29/2016	2016-02405	438102
SHELL-516	03/04/2016	2016-02406	438103
SHELL-517	03/04/2016	2016-02407	438104
SHELL-518	03/04/2016	2016-02408	438105
SHELL-519	03/04/2016	2016-02409	438106
SHELL-520	03/04/2016	2016-02410	438107
SHELL-521	03/23/2016	2016-02435	438108
SHELL-522	03/23/2016	2016-02436	438109
SHELL-523	03/09/2016	2016-02437	438110
SHELL-524	03/09/2016	2016-02438	438111
SHELL-525	03/09/2016	2016-02439	438112
SHELL-526	03/09/2016	2016-02440	438113
SHELL-527	03/09/2016	2016-02441	438114
SHELL-528	03/09/2016	2016-02442	438115
SHELL-529	03/09/2016	2016-02443	438116
SHELL-530	03/09/2016	2016-02444	438117
SHELL-531	03/09/2016	2016-02445	438118
SHELL-532	03/09/2016	2016-02446	438119
SHELL-533	03/23/2016	2016-02447	438120
SHELL-534	03/23/2016	2016-02448	438121
SHELL-535	03/23/2016	2016-02449	438122
SHELL-536	03/28/2016	2016-02450	438123
SHELL-537	03/28/2016	2016-02451	438124
SHELL-538	03/31/2016	2016-02452	438125
SHELL-539	03/28/2016	2016-02455	438126
SHELL-540	03/23/2016	2016-02453	438127
SHELL-541	03/28/2016	2016-02454	438128
SHELL-542	04/15/2016	2016-02375	438129
SHELL-543	04/15/2016	2016-02376	438130
SHELL-544	04/18/2016	2016-02377	438131
SHELL-545	04/15/2016	2016-02378	438218
SHELL-546	04/01/2016	2016-02379	438132
SHELL-547	04/01/2016	2016-02380	438133
SHELL-548	04/01/2016	2016-02381	438134
SHELL-549	04/01/2016	2016-02382	438135
SHELL-550	04/08/2016	2016-02383	438136
SHELL-551	04/08/2016	2016-02384	438137

RECEIVED
BLM AZ STATE OFFICE
2016 AUG 31 P 12:30
PHOENIX, ARIZONA

2016 AUG 31 P 12:30
PHOENIX, ARIZONA

<i>Name of Claim</i>	<i>Location Date</i>	<i>Santa Cruz County Docket/Page or Fee No.</i>	<i>BLM Serial AMC No.</i>
SHELL-552	04/18/2016	2016-02385	438138
SHELL-553	04/08/2016	2016-02386	438139
SHELL-554	04/08/2016	2016-02387	438140
SHELL-555	04/08/2016	2016-02456	438141
SHELL-556	04/08/2016	2016-02457	438142
SHELL-557	04/08/2016	2016-02458	438143
SHELL-558	04/08/2016	2016-02459	438144
SHELL-559	03/28/2016	2016-02460	438145
SHELL-560	03/28/2016	2016-02461	438146
SHELL-561	03/28/2016	2016-02462	438147
SHELL-562	03/28/2016	2016-02463	438148
SHELL-563	03/28/2016	2016-02464	438149
SHELL-564	04/09/2016	2016-02465	438150
SHELL-565	04/09/2016	2016-02466	438151
SHELL-566	04/09/2016	2016-02467	438152
SHELL-567	04/09/2016	2016-02468	438153
SHELL-568	04/09/2016	2016-02469	438154
SHELL-569	04/08/2016	2016-02470	438155
SHELL-570	04/08/2016	2016-02471	438156
SHELL-571	04/08/2016	2016-02472	438157
SHELL-572	04/08/2016	2016-02473	438158
SHELL-573	03/26/2016	2016-02474	438159
SHELL-574	03/26/2016	2016-02475	438160
SHELL-575	03/26/2016	2016-02476	438161
SHELL-576	03/26/2016	2016-02477	438162
SHELL-577	04/09/2016	2016-02478	438163
SHELL-578	04/09/2016	2016-02479	438164
SHELL-579	04/09/2016	2016-02480	438165
SHELL-580	04/09/2016	2016-02481	438166
SHELL-581	04/09/2016	2016-02482	438167
SHELL-582	03/26/2016	2016-02483	438168
SHELL-583	03/26/2016	2016-02484	438169
SHELL-584	03/26/2016	2016-02485	438170
SHELL-585	03/26/2016	2016-02486	438171
SHELL-586	03/26/2016	2016-02487	438172
SHELL-587	03/26/2016	2016-02488	438173
SHELL-588	04/09/2016	2016-02489	438174
SHELL-589	02/25/2016	2016-02411	438175
SHELL-590	04/18/2016	2016-02388	438176
SHELL-591	04/25/2016	2016-02351	438177
SHELL-592	04/25/2016	2016-02350	438178
SHELL-593	05/26/2016	2016-03309	438492
SHELL-594	05/26/2016	2016-03310	438493
SHELL-595	05/26/2016	2016-03311	438494

PHOENIX, ARIZONA

2016 AUG 31 P 12:30

<i>Name of Claim</i>	<i>Location Date</i>	<i>Santa Cruz County Docket/Page or Fee No.</i>	<i>BLM Serial AMC No.</i>
AAGH NO.6	04/15/2016	2016-02352	438049
AAGH NO.8	03/23/2016	2016-02353	438050
AAGH NO.9	03/23/2016	2016-02423	438051
AAGH NO.10	03/23/2016	2016-02424	438052
AAGH NO.17	03/28/2016	2016-02421	438053
AAGH NO.18	03/23/2016	2016-02425	438054
AAGH NO.19	04/18/2016	2016-02354	438055
AAGH NO.20	03/28/2016	2016-02426	438056
ANDES NO.1	04/04/2016	2016-02355	438057
BLUE EAGLE NO. 1	03/31/2016	2016-02427	438058
BORDER SIDE	03/31/2016	2016-02356	438059
COWBOY	03/23/2016	2016-02428	438060
DORFEE	02/26/2016	2016-02412	438061
ESTHER	03/23/2016	2016-02429	438062
FOX NO. 2	04/04/2016	2016-02359	438063
FOX NO. 4	04/04/2016	2016-02360	438064
FOX NO. 5	04/04/2016	2016-02361	438065
GEM NO. 1	04/04/2016	2016-02362	438066
GEM NO. 2	04/18/2016	2016-02363	438067
HANK NO. 12	02/22/2016	2016-02389	438068
HANK NO. 20	02/22/2016	2016-02390	438069
HANK NO. 22	02/22/2016	2016-02391	438070
HANK NO. 27	02/25/2016	2016-02413	438071
HANK NO. 28	02/25/2016	2016-02414	438072
HOPE NO. 2	02/29/2016	2016-02415	438073
JOCO NO.37	04/04/2016	2016-02364	438074
JOCO NO.38	04/04/2016	2016-02365	438075
JOCO NO.39	04/04/2016	2016-02366	438076
LA TUNA NO. 1	03/28/2016	2016-02416	438077
LIME BANK NO.4	04/18/2016	2016-02357	438078
LIME BANK NO.5	04/18/2016	2016-02358	438079
LOG CABIN	03/23/2016	2016-02430	438080
OLD BOY ROGER	03/28/2016	2016-02431	438081

RECEIVED
 BLM AZ STATE OFFICE
 PHOENIX, ARIZONA
 2016 AUG 31 P 12:30

<i>Name of Claim</i>	<i>Location Date</i>	<i>Santa Cruz County Docket/Page or Fee No.</i>	<i>BLM Serial AMC No.</i>
RED CASTLE NO.1	04/13/2016	2016-02367	438082
RED CASTLE NO.3	04/06/2016	2016-02368	438083
RED CASTLE NO.4	04/18/2016	2016-02369	438084
RED CASTLE NO.5	04/04/2016	2016-02370	438085
RED CASTLE NO.6	04/04/2016	2016-02371	438086
RED CASTLE NO.7	04/04/2016	2016-02372	438087
RED HAWK NO.6	02/29/2016	2016-02417	438088
STEAM SHOVEL	03/23/2016	2016-02432	438181
SOUTH RED MTN NO.7	02/29/2016	2016-02418	438179
SOUTH RED MTN NO.8	02/29/2016	2016-02419	438180
TERRY NO.1	04/18/2016	2016-02373	438182
UNITED VERDE NO.2	03/31/2016	2016-02422	438183
UNITED VERDE NO.3	03/31/2016	2016-02433	438184
UNITED VERDE NO.4	03/31/2016	2016-02434	438185
UNITED VERDE NO.5	03/31/2016	2016-02420	438186

PART II (WCR Claims):

The unpatented lode mining claims situated in the Harshaw and Patagonia Mining District, situated within the protracted survey lines of Sections 13, 24, 25 and 36, Township 23 South, Range 15 East; Sections 5, 8, 9, 16, 17, 18, 19, 20, 29, 30, 31 and 32, Township 23 South, Range 16 East; Section 1, Township 24 South, Range 15 East; and Section 6, Township 24 South, Range 16 East, G&SR Mer., Santa Cruz County, Arizona, the names of which and the place of record of the location notices thereof in the official records of the Santa Cruz County Recorder and Arizona State Office of the Bureau of Land Management are as follows:

Claim Name	AMC Number	County Recording Number
WCR-4	376282	2006-19731
WCR-5	376283	2006-19732
WCR-6	376284	2006-19733
WCR-7	376285	2006-19734
WCR-8	376286	2006-19735
WCR-9	376287	2006-19736

PHOENIX, ARIZONA

2016 AUG 31 P 12:30

RECEIVED
BLM AZ STATE OFFICE

Claim Name	AMC Number	County Recording Number
WCR-10	376288	2006-19737
WCR-11	376289	2006-19738
WCR-12	376290	2006-19739
WCR-13	376291	2006-19740
WCR-14	376292	2006-19741
WCR-15	376293	2006-19742
WCR-16	376294	2006-19743
WCR-17	376295	2006-19744
WCR-18	376296	2006-19745
WCR-19	376297	2006-19746
WCR-20	367401	2005-16751
WCR-21	367402	2005-16752
WCR-22	367403	2005-16753
WCR-23	367404	2005-16754
WCR-24	367405	2005-16755
WCR-25	367406	2005-16756
WCR-26	367407	2005-16757
WCR-27	367408	2005-16758
WCR-28	367409	2005-16759
WCR-29	367410	2005-16760
WCR-30	367411	2005-16761
WCR-31	367412	2005-16762
WCR-32	367413	2005-16763
WCR-33	367414	2005-16764
WCR-34	367415	2005-16765
WCR-35	367416	2005-16766
WCR-36	367417	2005-16767

PHOENIX, ARIZONA

2015 AUG 31 P 12: 31

RECEIVED
BLM AZ STATE OFFICE

Claim Name	AMC Number	County Recording Number
WCR-37	367418	2005-16768
WCR-38	367419	2005-16769
WCR-39	367420	2005-16770
WCR-41	367422	2005-16772
WCR-43	367424	2005-16774
WCR-45	367426	2005-16776
WCR-47	367428	2005-16778
WCR-49	367430	2005-16780
WCR-50	367431	2005-16781
WCR-51	367432	2005-16782
WCR-52	367433	2005-16783
WCR-53	367434	2005-16784
WCR-54	367435	2005-16785
WCR-55	367436	2005-16786
WCR-56	367437	2005-16787
WCR-57	367438	2005-16788
WCR-58	367439	2005-16789
WCR-60	367441	2005-16791
WCR-61	367442	2005-16792
WCR-62	367443	2005-16793
WCR-63	367444	2005-16794
WCR-64	367445	2005-16795
WCR-65	367446	2005-16796
WCR-66	367447	2005-16797
WCR-67	367448	2005-16798
WCR-68	367449	2005-16799
WCR-69	367450	2005-16800

PHOENIX, ARIZONA

2016 AUG 31 P 12: 31

RECEIVED
BLM AZ STATE OFFICE

Claim Name	AMC Number	County Recording Number
WCR-70	367451	2005-16801
WCR-71	367452	2005-16802
WCR-72	367453	2005-16803
WCR-73	367454	2005-16804
WCR-74	367455	2005-16805
WCR-75	367456	2005-16806
WCR-76	367457	2005-16807
WCR-77	367458	2005-16808
WCR-78	367459	2005-16809
WCR-79	367460	2005-16810
WCR-80	376279	2006-19728
WCR-81	367461	2005-16811
WCR-82	367462	2005-16812
WCR-83	367463	2005-16813
WCR-84	376280	2006-19729
WCR-85	367464	2005-16814
WCR-86	376281	2006-19730
WCR-87	367465	2005-16815
WCR-88	367466	2005-16816
WCR-89	367467	2005-16817
WCR-90	367468	2005-16818
WCR-91	367469	2005-16819
WCR-92	427463	2014-01329
WCR-93	367470	2005-16820
WCR-94	367471	2005-16821
WCR-95	367472	2005-16822
WCR-96	367473	2005-16823

PHOENIX, ARIZONA

2016 AUG 31 P 12:31

RECEIVED
BLM AZ STATE OFFICE

Claim Name	AMC Number	County Recording Number
WCR-97	367474	2005-16824
WCR-98	367475	2005-16825
WCR-99	367476	2005-16826
WCR-100	367477	2005-16827
WCR-101	367478	2005-16828
WCR-102	367479	2005-16829
WCR-103	367480	2005-16830
WCR-104	367481	2005-16831
WCR-105	367482	2005-16832
WCR-106	367483	2005-16833
WCR-107	367484	2005-16834
WCR-108	367485	2005-16835
WCR-109	367486	2005-16836
WCR-110	367487	2005-16837
Amended		2006-19777
WCR-110E	376331	2006-19780
WCR-111	367488	2005-16838
WCR-112	367489	2005-16839
Amended		2006-19778
WCR-112E	376332	2006-19781
WCR-113	367490	2005-16840
WCR-114	367491	2005-16841
Amended		2006-19779
WCR-114E	376333	2006-19782
WCR-115	367492	2005-16842
WCR-116	367493	2005-16843
WCR-117	367494	2005-16844

PHOENIX, ARIZONA

2016 AUG 31 P 12:31

RECEIVED
BLM AZ STATE OFFICE

Claim Name	AMC Number	County Recording Number
WCR-118	367495	2005-16845
WCR-119	367496	2005-16846
WCR-120	367497	2005-16847
WCR-121	367498	2005-16848
WCR-122	367499	2005-16849
WCR-123	367500	2005-16850
WCR-124	367501	2005-16851
WCR-125	367502	2005-16852
WCR-126	367503	2005-16853
WCR-127	367504	2005-16854
WCR-128	367505	2005-16855
WCR-129	367506	2005-16856
WCR-130	367507	2005-16857
WCR-131	367508	2005-16858
WCR-132	367509	2005-16859
WCR-133	367510	2005-16860
WCR-134	367511	2005-16861
WCR-135	367512	2005-16862
WCR-136	367513	2005-16863
WCR-137	367514	2005-16864
WCR-138	367515	2005-16865
WCR-139	367516	2005-16866
WCR-140	367517	2005-16867
WCR-141	367518	2005-16868
WCR-142	367519	2005-16869
WCR-143	367520	2005-16870
WCR-144	367521	2005-16871

PHOENIX, ARIZONA

2016 AUG 31 P 12:31

RECEIVED
BLM AZ STATE OFFICE

Claim Name	AMC Number	County Recording Number
WCR-145	367522	2005-16872
WCR-146	367523	2005-16873
WCR-147	367524	2005-16874
WCR-148	367525	2005-16875
WCR-149	367526	2005-16876
WCR-150	367527	2005-16877
WCR-151	367528	2005-16878
WCR-152	367529	2005-16879
WCR-153	367530	2005-16880
WCR-154	367531	2005-16881
WCR-155	367532	2005-16882
WCR-156	367533	2005-16883
WCR-157	367534	2005-16884
WCR-158	367535	2005-16885
WCR-159	367536	2005-16886
WCR-160	367537	2005-16887
WCR-161	367538	2005-16888
WCR-162	367539	2005-16889
WCR-163	367540	2005-16890
WCR-164	367541	2005-16891
WCR-165	367542	2005-16892
WCR-166	367543	2005-16893
WCR-167	367544	2005-16894
WCR-168	367545	2005-16895
WCR-169	367546	2005-16896
WCR-170	367547	2005-16897
WCR-171	367548	2005-16898

PHOENIX, ARIZONA

2016 AUG 31 P 12: 31

RECEIVED
BLM AZ STATE OFFICE

Claim Name	AMC Number	County Recording Number
WCR-172	367549	2005-16899
WCR-173	367550	2005-16900
WCR-174	367551	2005-16901
WCR-175	367552	2005-16902
WCR-176	367553	2005-16903
WCR-177	367554	2005-16904
WCR-178	367555	2005-16905
WCR-179	367556	2005-16906
WCR-180	367557	2005-16907
WCR-181	367558	2005-16908
WCR-182	367559	2005-16909
WCR-183	427464	2014-01330
WCR-184	427465	2014-01331
WCR-185	427466	2014-01332
WCR-186	427467	2014-01333
WCR-187	427468	2014-01334
WCR-188	427469	2014-01335
WCR-189	427470	2014-01336
WCR-190	427471	2014-01337
WCR-191	427472	2014-01338
WCR-192	427473	2014-01339
WCR-193	427474	2014-01340
WCR-194	427475	2014-01341
WCR-195	427476	2014-01342
WCR-196	427477	2014-01343
WCR-197	427478	2014-01344
WCR-198	427479	2014-01345

PHOENIX, ARIZONA

2016 AUG 31 P 12:31

RECEIVED
BLM AZ STATE OFFICE

Claim Name	AMC Number	County Recording Number
WCR-199	427480	2014-01346
WCR-200	427481	2014-01347
WCR-201	427482	2014-01348
WCR-202	427483	2014-01349
WCR-203	427484	2014-01350
WCR-204	427485	2014-01351
WCR-205	427486	2014-01352
WCR-206	427487	2014-01353
WCR-207	367584	2005-16934
WCR-208	367585	2005-16935
WCR-209	367586	2005-16936
WCR-210	367587	2005-16937
WCR-211	367588	2005-16938
WCR-212	367589	2005-16939
WCR-213	367590	2005-16940
WCR-214	367591	2005-16941
WCR-215	367592	2005-16942
WCR-216	367593	2005-16943
WCR-217	367594	2005-16944
WCR-218	367595	2005-16945
WCR-219	367596	2005-16946
WCR-220	367597	2005-16947
WCR-221	367598	2005-16948
WCR-223	367600	2005-16950
WCR-255	427488	2014-01354
WCR-256	427489	2014-01355
WCR-257	427490	2014-01356

PHOENIX, ARIZONA

2016 AUG 31 P 12:31

RECEIVED
BLM AZ STATE OFFICE

Claim Name	AMC Number	County Recording Number
WCR-258	427491	2014-01357
WCR-259	427492	2014-01358
WCR-260	427493	2014-01359
WCR-261	427494	2014-01360
WCR-262	427495	2014-01361
WCR-263	427496	2014-01362
WCR-264	427497	2014-01363
WCR-274	368661	2005-16725
WCR-275	368662	2005-16726
WCR-277	368663	2005-16727
WCR-278	368664	2005-16728
WCR-293	368665	2005-16729
WCR-301	368666	2005-16730
WCR-303	368667	2005-16731
WCR-304	368668	2005-16732
WCR-305	368669	2005-16733
WCR-306	368670	2005-16734
WCR-307	368671	2005-16735
WCR-308	368672	2005-16736
WCR-309	368673	2005-16737
WCR-310	368674	2005-16738
WCR-311	368675	2005-16739
WCR-312	368676	2005-16740
WCR-313	368677	2005-16741
WCR-314	368678	2005-16742
WCR-315	368679	2005-16743
WCR-316	368680	2005-16744

PHOENIX, ARIZONA

RECEIVED
 BLM AZ STATE OFFICE
 2016 AUG 31 P 12:31

Claim Name	AMC Number	County Recording Number
WCR-317	368681	2005-16745
WCR-318	368682	2005-16746
WCR-323	373271	2006-07297
WCR-359	373273	2006-11578
WCR-360	373274	2006-11579
WCR-361	373275	2006-11580
WCR-404	376302	2006-19751
WCR-405	376303	2006-19752
WCR-406	376304	2006-19753
WCR-407	376305	2006-19754
WCR-420A	376316	2006-19765
WCR-421A	376317	2006-19766
WCR-422	376318	2006-19767
WCR-423	376319	2006-19768
WCR-424	376320	2006-19769
WCR-425	376321	2006-19770
WCR-426	376322	2006-19771
WCR-427	376323	2006-19772
WCR-428	376324	2006-19773
WCR-429	376325	2006-19774
WCR-430	376326	2006-19775
WCR-431	376327	2006-19776
WCR-432	376440	2007-01454
WCR-433	376441	2007-01455
WCR-434	376442	2007-01456
WCR-435	376443	2007-01457
WCR-436	376444	2007-01458

PHOENIX, ARIZONA

2016 AUG 31 P 12:31

BLM AZ STATE OFFICE

Claim Name	AMC Number	County Recording Number
WCR-437	376445	2007-01459
WCR-438	376446	2007-01460
WCR-439	376447	2007-01461

PART III (FOBC Claims):

The following described unpatented lode mining claims are held under an Exploration and Option Agreement with FOBC, LLC, and are situated in the Harshaw and Patagonia Mining District, situated within Sections 4, 5 and 8, Township 23 South, Range 16 East, G&SR Mer., Santa Cruz County, Arizona, the names of which and the place of record of the location notices thereof in the official records of the Santa Cruz County Recorder and Arizona State Office of the Bureau of Land Management are as follows:

<i>Name of Claim</i>	<i>Location Date</i>	<i>Santa Cruz County Docket/Page or Fee No.</i>	<i>BLM Serial AMC No.</i>
PAT 1	7/10/2006	2006-16082	374413
PAT 2	7/10/2006	2006-16083	374414
PAT 3	7/10/2006	2006-16084	374415
PAT 4	7/10/2006	2006-16085	374416
PAT 5	7/10/2006	2006-16086	374417
PAT 6	7/10/2006	2006-16087	374418
PAT 7	7/10/2006	2006-16088	374419
PAT 8	7/10/2006	2006-16089	374420
PAT 9	7/10/2006	2006-16090	374421
PAT 10	10/28/2015	2015-06352	435089
PAT 11	7/10/2006	2006-16092	374423
PAT 12	7/10/2006	2006-16093	374424
PAT 13	7/10/2006	2006-16094	374425
PAT 14	7/10/2006	2006-16095	374426
PAT 15	7/10/2006	2006-16096	374427
PAT 16	7/10/2006	2006-16097/2015-06353	374428

\\FILES\DOCS\AUGU05\251031\DOC\10C7871.DOC

RECEIVED
 BLM AZ STATE OFFICE
 PHOENIX, ARIZONA
 2016 AUG 31 P 12:31

Do not ship liquids, blood, or clinical specimens in this packaging.

Insert shipping document here.

RT 278 1 D
ST 1.3 10:30 6539
E> 08:31

Page 1 of 1


ORIGIN ID:TUSA (520) 322-5000
DECONCINI MCDONALD ETAL
KATHY SMITH
2525 E. BROADWAY BLVD.
SUITE 200
TUCSON, AZ 85716
UNITED STATES US

SHIP DATE: 30AUG16
ACTWGST: 0.50 LB
CAD: 3576665/INET3790
BILL SENDER

TO ARIZONA STATE OFFICE
BUREAU OF LAND MANAGEMENT
ONE NORTH CENTRAL AVENUE #800
ATTN: PUBLIC ROOM
PHOENIX AZ 85004

(602) 417-9398 REF: KAS/251031
INV: DEPT:
PC:

5411700814EB



WED - 31 AUG 10:30A
PRIORITY OVERNIGHT


TRKH 7771 1745 6539
0201

XH ZSYA

85004
AZ-US PHX



xpress



FedEx
Express

RECEIVED
BLM AZ STATE OFFICE
MAY 31 P 12 00
PHOENIX, ARIZONA

Envelope

earthsmart
FedEx carbon-neutral
envelope shipping

United States Department of the Interior
Bureau of Land Management
 DIV OF LANDS, MINRLS & ENERGY
 ONE N CENTRAL AVE
 PHOENIX, AZ 85004 -4427
 Phone: 602-417-9200

Receipt

No: 3636994

Transaction #: 3740871	
Date of Transaction: 08/22/2016	
CUSTOMER:	
DECONCINI MCDONALD YETWIN & LACY P C 2525 E BROADWAY BLVD STE 200 TUCSON, AZ 85716-5350 US	

LINE #	QTY	DESCRIPTION	REMARKS	UNIT PRICE	TOTAL
1	1.00	LOCATABLE MINERALS / MINING CLAIMS- NOT NEW-UNADJUD, ONE AUTH NO. ONLY / MINING CLAIM MONEY RECEIVED CASES: AMC51409/\$144490.00	MAINT FEE 2017 - 932	- n/a -	144490.00
TOTAL:					\$144,490.00

PAYMENT INFORMATION					
1	AMOUNT:	495.00	POSTMARKED:	08/18/2016	
	TYPE:	CHECK	RECEIVED:	08/19/2016	
	CHECK NO:	063185			
	NAME:	DECONCINI MCDONALD YETWIN & LACY PC 2525 E BROADWAY BLVD STE 200 TUCSON AZ 85716-5350 US			
2	AMOUNT:	143995.00	POSTMARKED:	08/18/2016	
	TYPE:	CHECK	RECEIVED:	08/19/2016	
	CHECK NO:	4932			
	NAME:	ARIZONA MINERALS INC 3845 N BUSINESS CENTER DR SUITE 115 TUCSON AZ 85705 US			

REMARKS

This receipt was generated by the automated BLM Collections and Billing System and is a paper representation of a portion of the official electronic record contained therein.

RECEIVED
 BLM AZ STATE OFFICE
 2016 AUG 31 P 12:32
 PHOENIX, ARIZONA



DECONCINI McDONALD YETWIN & LACY

A PROFESSIONAL CORPORATION
ATTORNEYS AT LAW

2525 EAST BROADWAY BOULEVARD • SUITE 200 • TUCSON, ARIZONA 85716-5300
(520) 322-5000 • (520) 322-5585 (FAX)

51409
392436
376997
~~322-5000~~
DMYL.COM

DENISE M. BANTON
ALICE W. CALLISON
BARRY M. COREY
JODY A. CORRALES
PETER B. GOLDMAN
NATHAN B. HANNAH
STEVEN J. ITKIN
JAMES A. JUTRY
EDWARD J. LABER
JOHN C. LACY
KATHRYN B. NELSON

RYAN D. O'NEAL
ALEXIA J. PETERSON
JOHN C. RICHARDSON
LISA ANNE SMITH
SPENCER A. SMITH
SESALY O. STAMPS
JAMES M. SUSA
PAUL M. TILLEY
GARY F. URMAN
MICHAEL R. URMAN

OF COUNSEL:

RICHARD M. YETWIN
BARRON & ASSOCIATES, P.C. - JOHN H. BARRON, III
SHIJE FENG

August 14, 2015

376277 424560
367398
427463
376328
368661
373267 424350
376437 394954
412595
414953
416189
420822
421166

FIRM FOUNDERS:
EVO A. DECONCINI (1901-1986)
JOHN R. McDONALD (1933-2012)
DENNIS W. DECONCINI
~~322-5000~~
PHOENIX OFFICE:
7310 NORTH 16TH STREET, SUITE 330
PHOENIX, ARIZONA 85020
(602) 282-0500
FAX: (602) 282-0520
PLEASE REPLY TO TUCSON
KSMITH@DMYL.COM

Via Federal Express

Arizona State Office
Bureau of Land Management
Attention: Public Room
One North Central Avenue, Suite 800
Phoenix, AZ 85004-4427

RE: Payment of Claim Maintenance Fee; Arizona Minerals Inc.

Ladies and Gentlemen:

Delivered herewith is a check in the amount of \$112,220.00, as payment of the claim maintenance fees pursuant to the 30 U.S.C. § 28f(a), as adjusted by 30 U.S.C. § 28j(c) and implemented by notice in 74 *Federal Register* 30959-62 (June 29, 2009) and as amended by the Consolidated Appropriations Act 2012, Pub. L. No. 112-74, 125 Stat. 786 (2011), and a notice in 79 *Federal Register* 36662-65 (June 30, 2014). The owner has paid a maintenance fee of \$155 per claim for the assessment year beginning September 1, 2015. A copy of the Certification of Payment of Maintenance Fee in Lieu of Affidavit of Annual Assessment Work to be recorded with the Santa Cruz County Recorder's Office is also enclosed herewith.

Please return to this office a date-stamped copy of this letter and the affidavit along with the receipt for payment.

Thank you for your assistance and please feel free to contact me or John Lacy with any questions or concerns.

Sincerely,

Katheryn A. Smith, CP
Certified Paralegal

Encls.

cc (w/o encl.) Donald Taylor

I:\FILES\DOCS\AUGU05\25103\LTR\QM0750.DOCX

RECEIVED
BLM AZ STATE OFFICE
2015 AUG 19 A 9:59
PHOENIX, ARIZONA

ENTERED
AUG 25 2015
BY: PE

RECEIPT # 3372065

After recording, please return to:
John C. Lacy
DeConcini McDonald Yetwin & Lacy, P.C.
2525 E. Broadway Blvd., #200
Tucson, AZ 85716

STATE OF ARIZONA)
) ss:
County of Pima)

**CERTIFICATION OF PAYMENT OF MAINTENANCE FEE
IN LIEU OF AFFIDAVIT OF ANNUAL ASSESSMENT WORK**

John C. Lacy, being first duly sworn, deposes and says that:

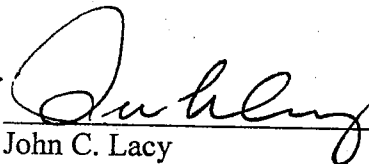
1. He is an agent for Arizona Minerals Inc., a Nevada corporation, the owner of the unpatented lode mining claims situated in Santa Cruz County, Arizona (the "Claims"), the location notices of which are of record in Santa Cruz County, and in the records of the Arizona State Office of the Bureau of Land Management under the file numbers indicated in the attached Exhibit A.

2. Pursuant to the 30 U.S.C. § 28f(a), as adjusted by 30 U.S.C. § 28j(c) and implemented by notice in 74 Federal Register 30959-62 (June 29, 2009), as amended by the Consolidated Appropriations Act 2012, Pub. L. No. 112-74, 125 Stat. 786 (2011) and a notice in 79 Federal Register 36662-65 (June 30, 2014), the owner paid a maintenance fee of \$155 per claim to the Bureau of Land Management for the assessment year beginning September 1, 2015. This Affidavit is recorded to attest to the payment and receipt of such payment and as an affirmation of an intent to hold those Claims described in Exhibit A attached herein.


3. The name and address of the owner of the Claims for which this Certificate is prepared is Arizona Minerals Inc., c/o AZ Mining Inc., 4500 Cherry Creek South Drive, Ste. 1040, Denver, CO 80246. THIS IS NOT A CHANGE OF ADDRESS.


4. The Claims are held and claimed by the owners for the valuable minerals contained therein.

DATED this 18th day of August, 2015.


John C. Lacy

Sworn and subscribed before me this 18th day of August, 2015, by John C. Lacy,
Agent for Arizona Minerals Inc.




Notary Public
I:\FILES\DOCS\AUGU05\251031\AFFADAVIQK1530.DOC

RECEIVED
BLM AZ STATE OFFICE
2015 AUG 19 9:59
PIMA COUNTY, ARIZONA

EXHIBIT A
Mining Claims

The following unpatented lode mining claims are situated in the Harshaw and Patagonia Mining Districts, in Sections 27, 28, 29, 32, 33 and 34, Township 22 South, Range 16 East, and in Sections 1, 2, 3, 4, 5, 8, 9, 10, 11, 12, 13, 14, 15 and 16 (unsurveyed), Township 23 South, Range 16 East, G&SR Mer., Santa Cruz County, Arizona, the names of which, and the place of recording of their location notices in the Official Records of Santa Cruz County and the Arizona State Office of the Bureau of Land Management are as follows:

<i>Name of Claim</i>	<i>Location Date</i>	<i>Santa Cruz County</i>		<i>BLM Serial</i>
		<i>Docket/Page or Fee No.</i>		<i>A MC No.</i>
SHELL NO. 1	01/29/1965	058	135	51409 ✓
Amended	04/25/2013	2013-03346		
SHELL NO. 2	01/29/1965	058	136	51410 ✓
Amended	04/25/2013	2013-03347		
Shell 2A	05/07/2008	2008-05629		392436 ✓
Amended	04/25/2013	2013-03348		
Shell 2B	05/12/2008	2008-05630		392437 ✓
Amended	04/25/2013	2013-03349		
SHELL NO. 3	01/29/1965	058	137	51411 ✓
SHELL NO. 4	01/29/1965	058	138	51412 ✓
SHELL NO. 5	01/29/1965	058	139	51413 ✓
SHELL NO. 6	01/28/1965	058	140	51414 ✓
SHELL NO. 7	01/28/1965	058	141	51415 ✓
SHELL NO. 8	01/28/1965	058	142	51416 ✓
SHELL NO. 9	01/29/1965	058	143	51417 ✓
SHELL NO. 10	01/29/1965	058	144	51418 ✓
SHELL NO. 11	01/28/1965	058	145	51419 ✓
SHELL NO. 12	01/28/1965	058	146	51420 ✓
SHELL NO. 13	01/29/1965	058	147	51421 ✓
SHELL NO. 14	01/29/1965	058	148	51422 ✓
SHELL NO. 15	01/28/1965	058	149	51423 ✓
SHELL NO. 16	01/28/1965	058	150	51424 ✓
SHELL NO. 17	01/28/1965	058	151	51425 ✓
SHELL NO. 18	01/28/1965	058	152	51426 ✓
SHELL NO. 19	01/28/1965	058	153	51427 ✓
SHELL NO. 20	01/28/1965	058	154	51428 ✓
Shell-21	12/21/2006	2007-01462		376997 ✓
Shell-22	12/21/2006	2007-01463		376998 ✓
Shell-23	12/21/2006	2007-01464		376999 ✓
Shell-24	09/15/2008	2008-11346		394954 ✓
SHELL-24A	07/25/2013	2013-05811		424560 ✓
Shell-25	12/29/2006	2007-01465		377000 ✓
Shell-26	12/29/2006	2007-01466		377001 ✓
Shell-27	12/29/2006	2007-01467		377002 ✓

RECEIVED
BLM AZ STATE OFFICE

2015 AUG 19 A 9:59

over

377005

<i>Name of Claim</i>	<i>Location Date</i>	<i>Santa Cruz County Docket/Page or Fee No.</i>	<i>BLM Serial A MC No.</i>
Shell-28	01/02/2007	2007-01468	377003 ✓
Shell-29	01/02/2007	2007-01469	377004 ✓
Shell-30	01/02/2007	2007-01470	377005 ✓
Shell-31B	05/15/2008	2008-05631	392438 ✓
Amended	07/22/2008	2008-07616	
Shell-32	01/02/2007	2007-01472	377007 ✓
Shell-33	01/04/2007	2007-01473	377008 ✓
Shell-34	01/04/2007	2007-01474	377009 ✓
Shell-35	12/21/2006	2007-01475	377010 ✓
Shell-36	12/21/2006	2007-01476	377011 ✓
Shell-37	12/21/2006	2007-01477	377012 ✓
Shell-38	12/22/2006	2007-01478	377013 ✓
Shell-39	12/22/2006	2007-01479	377014 ✓
Shell-40	12/22/2006	2007-01480	377015 ✓
Shell-41	12/22/2006	2007-01481	377016 ✓
Shell-42	12/22/2006	2007-01482	377017 ✓
Shell-43	12/22/2006	2007-01483	377018 ✓
SHELL No. 44	07/25/1967	81 212	51452 ✓
SHELL No. 45	07/25/1967	81 213	51453 ✓
SHELL No. 46	07/27/1967	81 214	51454 ✓
SHELL No. 47	07/27/1967	81 215	51455 ✓
SHELL No. 48	07/27/1967	81 216	51456 ✓
SHELL No. 49	07/27/1967	81 217	51457 ✓
Shell-51	12/29/2006	2007-01484	377019 ✓
Shell-52	12/29/2006	2007-01485	377020 ✓
Shell-53	12/29/2006	2007-01486	377021 ✓
Shell-54	01/02/2007	2007-01487	377022 ✓
Shell-55	01/02/2007	2007-01488	377023 ✓
Shell-56	01/02/2007	2007-01489	377024 ✓
Shell-57	01/02/2007	2007-01490	377025 ✓
Shell-58	01/02/2007	2007-01491	377026 ✓
Shell-59	01/04/2007	2007-01492	377027 ✓
Shell-60	01/04/2007	2007-01493	377028 ✓
Shell-61	01/04/2007	2007-01494	377029 ✓
Shell-62	01/04/2007	2007-01495	377030 ✓
Shell-63	01/04/2007	2007-01496	377031 ✓
Shell-64	01/04/2007	2007-01497	377032 ✓
Shell-65	01/02/2007	2007-01498	377033 ✓
Shell-66	01/02/2007	2007-01499	377034 ✓
Shell-67	01/02/2007	2007-01500	377035 ✓
Shell-68	01/02/2007	2007-01501	377036 ✓
Shell-69	12/22/2006	2007-01502	377037 ✓
Shell-70	12/22/2006	2007-01503	377038 ✓

RECEIVED
BLMAZ STATE OFFICE

2015 AUG 19 A 9:59

(over)
377040

42 (2)

<i>Name of Claim</i>	<i>Location Date</i>	<i>Santa Cruz County Docket/Page or Fee No.</i>	<i>BLM Serial A MC No.</i>
Shell-71	12/22/2006	2007-01504	377039
Shell-72	12/22/2006	2007-01505	377040
SHELL 73	04/24/2007	2007-08110	383320
SHELL 74	04/24/2007	2007-08111	383321
SHELL 75	04/24/2007	2007-08112	383322
SHELL 76	04/24/2007	2007-08113	383323
Amended	05/06/2008	2008-05484	
SHELL 77	04/24/2007	2007-08114	383324
Amended	05/06/2008	2008-05485	
SHELL 78	04/24/2007	2007-08115	383325
SHELL 79	04/24/2007	2007-08116	383326
SHELL-79A	07/25/2013	2013-05812	424561
SHELL 80	04/24/2007	2007-08117	383327
SHELL 81	04/24/2007	2007-08118	383328
SHELL 82	05/21/2007	2007-08119	383329
Amended	05/07/2008	2008-05486	
SHELL 83	05/21/2007	2007-08120	383330
Amended	05/07/2008	2008-05487	
SHELL 84	05/21/2007	2007-08121	383331
Amended	05/07/2008	2008-05488	
SHELL 85	05/21/2007	2007-08122	383332
SHELL 86	05/21/2007	2007-08123	383333
Amended	05/07/2008	2008-05489	
SHELL 87	05/21/2007	2007-08124	383334
SHELL 88	05/21/2007	2007-08125	383335
Amended	05/07/2008	2008-05490	
SHELL 89	05/21/2007	2007-08126	383336
SHELL 90	05/21/2007	2007-08127	383337
Amended	05/07/2008	2008-05491	
SHELL 91	05/21/2007	2007-08128	383338
SHELL 92	05/17/2007	2007-08129	383339
Amended	05/06/2008	2008-05492	
SHELL 93	05/17/2007	2007-08130	383340
Amended	05/06/2008	2008-05493	
SHELL 94	05/17/2007	2007-08131	383341
SHELL 95	05/17/2007	2007-08132	383342
Amended	05/06/2008	2008-05494	
SHELL 96	05/17/2007	2007-08133	383343
SHELL 97	05/17/2007	2007-08134	383344
Amended	05/06/2008	2008-05495	
SHELL 98	05/16/2007	2007-08135	383345
SHELL 99	05/16/2007	2007-08136	383346
Amended	05/06/2008	2008-05496	
SHELL 100	05/16/2007	2007-08137	383347
SHELL 101	05/16/2007	2007-08138	383348

RECEIVED
 BLM AZ STATE OFFICE
 2015 AUG 19 A 9:59
 APR 11
 NVA
 (over)

32 (104)

<i>Name of Claim</i>	<i>Location Date</i>	<i>Santa Cruz County Docket/Page or Fee No.</i>	<i>BLM Serial A MC No.</i>
Amended	05/06/2008	2008-05497	
SHELL 102	04/24/2007	2007-08139	383349
SHELL 103	04/24/2007	2007-08140	383350
Amended	04/30/2008	2008-05498	
SHELL 104	04/24/2007	2007-08141	383351
SHELL 105	04/24/2007	2007-08142	383352
Amended	04/30/2008	2008-05499	
SHELL 106	04/24/2007	2007-08143	383353
Amended	04/30/2008	2008-05500	
SHELL 107	04/24/2007	2007-08144	383354
Amended	04/30/2008	2008/05501	
SHELL 108	04/24/2007	2007-08145	383355
Amended	04/30/2008	2008-05502	
SHELL 109	04/24/2007	2007-08146	383356
Amended	04/30/2008	2008-05503	
SHELL 110	04/24/2007	2007-08147	383357
SHELL 111	04/24/2007	2007-08148	383358
Amended	04/30/2008	2008-05504	
SHELL 112	04/26/2007	2007-08149	383359
SHELL 113	04/26/2007	2007-08150	383360
Amended	04/30/2008	2008-05505	
SHELL 114	04/26/2007	2007-08151	383361
SHELL 115	04/26/2007	2007-08152	383362
Amended	04/30/2008	2008-05506	
SHELL 116	04/26/2007	2007-08153	383363
SHELL 117	04/26/2007	2007-08154	383364
Amended	04/30/2008	2008-05507	
SHELL 118	05/07/2007	2007-08155	383365
Amended	04/30/2008	2008-05508	
Amended	09/26/2012	2012-08383	
SHELL 119	05/07/2007	2007-08156	383366
Amended	04/30/2008	2008-05509	
Amended	09/26/2012	2012-08384	
SHELL 120	05/07/2007	2007-08157	383367
SHELL 121	05/07/2007	2007-08158	383368
Amended	05/05/2008	2008-05510	
Amended	09/26/2012	2012-08385	
SHELL 122	05/07/2007	2007-08159	383369
SHELL 123	05/07/2007	2007-08160	383370
Amended	05/05/2008	2008-05511	
Amended	09/26/2012	2012-08386	
SHELL 124	05/07/2007	2007-08161	383371
SHELL 125	05/07/2007	2007-08162	383372
Amended	05/05/2008	2008-05512	
Amended	09/26/2012	2012-08387	

383349
383350

383351
383352

383353

383354

383355

383356

383357

383358

383359

383360

383361

383362

383363

383364

383365

383366

383367

383368

383369

383370

383371

383372

RECEIVED
BLM AZ STATE OFFICE

2015 AUG 19 A 9:59

PIQUE
ARRIZ

(22)

<i>Name of Claim</i>	<i>Location Date</i>	<i>Santa Cruz County Docket/Page or Fee No.</i>	<i>BLM Serial A MC No.</i>
SHELL 126	05/11/2007	2007-08163	383373
Amended	05/05/2008	2008-05513	
SHELL 127	05/11/2007	2007-08164	383374
Amended	05/05/2008	2008-05514	
SHELL 128	05/11/2007	2007-08165	383375
SHELL 129	05/11/2007	2007-08166	383376
Amended	05/05/2008	2008-05515	
SHELL 130	05/11/2007	2007-08167	383377
SHELL 131	05/11/2007	2007-08168	383378
Amended	05/01/2008	2008-05516	
SHELL 132	05/11/2007	2007-08169	383379
SHELL 133	05/11/2007	2007-08170	383380
Amended	05/01/2008	2008-05517	
SHELL 134	05/14/2007	2007-08171	383381
SHELL 135	05/14/2007	2007-08172	383382
Amended	05/01/2008	2008/05518	
Shell-136	05/23/2007	2007-08173	383383
Amended	05/07/2008	2008-05519	
Shell-137	05/23/2007	2007-08174	383384
Shell-138	05/23/2007	2007-08175	383385
Shell-139	05/23/2007	2007-08176	383386
SHELL 140	05/18/2007	2007-08177	383387
Amended	05/07/2008	2008-05520	
SHELL 141	05/18/2007	2007-08178	383388
Amended	05/07/2008	2008-05521	
SHELL 142	05/16/2007	2007-08179	383389
Amended	05/06/2008	2008-05522	
SHELL 143	05/16/2007	2007-08180	383390
SHELL 144	05/16/2007	2007-08181	383391
Amended	05/06/2008	2008-05523	
SHELL 145	05/16/2007	2007-08182	383392
Amended	05/06/2008	2008-05524	
SHELL-145A	06/20/2013	2013-05410	424350
SHELL 146	05/14/2007	2007-08183	383393
Amended	05/01/2008	2008-05525	
SHELL 147	05/14/2007	2007-08184	383394
SHELL 148	05/14/2007	2007-08185	383395
Amended	05/01/2008	2008-05526	
SHELL 149	05/14/2007	2007-08186	383396
Amended	05/01/2008	2008-05527	
SHELL 150	05/13/2008	2008-05632	392439
Amended	07/22/2008	2008-07615	
Shell 151	09/15/2008	2008-11347	394955
Shell 152	09/15/2008	2008-11348	394956
Shell 153	09/15/2008	2008-11349	394957

2015 AUG 19 A 9:59
 424350
 383393
 383394
 383395
 383396
 392439

RECEIVED
 BLM AZ STATE OFFICE

29 / 157

<i>Name of Claim</i>	<i>Location Date</i>	<i>Santa Cruz County Docket/Page or Fee No.</i>	<i>BLM Serial A MC No.</i>
Shell 154	09/15/2008	2008-11350	394958
Shell 155	09/15/2008	2008-11351	394959
Shell 156	09/15/2008	2008-11352	394960
Shell 157	09/15/2008	2008-11353	394961
Shell 158	09/14/2008	2008-11354	394962
Shell 159	09/14/2008	2008-11355	394963
Shell 160	09/14/2008	2008-11356	394964
Shell 161	09/14/2008	2008-11357	394965
Shell 162	09/14/2008	2008-11358	394966
Shell 163	09/14/2008	2008-11359	394967
Shell 164	09/14/2008	2008-11360	394968
Shell 165	09/14/2008	2008-11361	394969
SHELL-166	11/10/2011	2012-00377	412595
SHELL-167	11/10/2011	2012-00378	412596
Amended	09/25/2012	2012-08388	
SHELL-168	11/10/2011	2012-00379	412597
SHELL-169	11/10/2011	2012-00380	412598
SHELL-170	11/08/2011	2012-00381	412599
SHELL-171	11/11/2011	2012-00382	412600
SHELL-172	11/08/2011	2012-00383	412601
SHELL-173	11/10/2011	2012-00384	412602
SHELL-174	11/10/2011	2012-00385	412603
SHELL-175	12/08/2011	2012-00386	412604
SHELL-176	11/14/2011	2012-00387	412605
SHELL-177	11/14/2011	2012-00388	412606
SHELL-178	11/14/2011	2012-00389	412607
Amended	09/26/2012	2012-08389	
SHELL-179	11/14/2011	2012-00390	412608
Amended	09/26/2012	2012-08390	
SHELL-180	11/14/2011	2012-00391	412609
SHELL-181	11/14/2011	2012-00392	412610
SHELL-182	11/14/2011	2012-00393	412611
SHELL-183	11/14/2011	2012-00394	412612
SHELL-184	11/14/2011	2012-00395	412613
SHELL-185	11/14/2011	2012-00396	412614
SHELL-186	11/14/2011	2012-00397	412615
SHELL-187	11/14/2011	2012-00398	412616
SHELL-188	11/14/2011	2012-00399	412617
SHELL-189	11/14/2011	2012-00400	412618
SHELL-190	11/14/2011	2012-00401	412619
SHELL-191	11/14/2011	2012-00402	412620
SHELL-192	11/17/2011	2012-00403	412621
SHELL-193	11/17/2011	2012-00404	412622
SHELL-194	11/22/2011	2012-00405	412623
SHELL-195	11/22/2011	2012-00406	412624

2015 AUG 19 A 9:59

RECEIVED
BLM AZ STATE OFFICE

(over)

42 (199)

<i>Name of Claim</i>	<i>Location Date</i>	<i>Santa Cruz County Docket/Page or Fee No.</i>	<i>BLM Serial A MC No.</i>
SHELL-196	11/22/2011	2012-00407	412625
SHELL-197	11/22/2011	2012-00408	412626
SHELL-198	11/17/2011	2012-00409	412627
SHELL-199	11/17/2011	2012-00410	412628
SHELL-200	11/17/2011	2012-00411	412629
SHELL-201	11/17/2011	2012-00412	412630
SHELL-202	11/17/2011	2012-00413	412631
SHELL-203	11/17/2011	2012-00414	412632
SHELL-204	11/17/2011	2012-00415	412633
SHELL-205	11/17/2011	2012-00416	412634
SHELL-206	11/17/2011	2012-00417	412635
SHELL-207	11/17/2011	2012-00418	412636
SHELL-208	11/17/2011	2012-00419	412637
SHELL-209	11/17/2011	2012-00420	412638
SHELL-210	11/11/2011	2012-00421	412639
SHELL-211	11/11/2011	2012-00422	412640
SHELL-212	11/11/2011	2012-00423	412641
SHELL-213	11/11/2011	2012-00424	412642
SHELL-214	11/11/2011	2012-00425	412643
SHELL-215	12/08/2011	2012-00426	412644
SHELL-216	11/11/2011	2012-00427	412645
SHELL-217	11/28/2011	2012-00428	412646
SHELL-217A	07/25/2013	2013-05813	424562
SHELL-218	11/28/2011	2012-00429	412647
Amended	10/01/2012	2012-08391	
SHELL-219	11/28/2011	2012-00430	412648
Amended	09/26/2012	2012-08392	
SHELL-219A	07/31/2013	2013-05814	424563
SHELL-219B	07/31/2013	2013-05815	424564
SHELL-220	11/28/2011	2012-00431	412649
Amended	10/01/2012	2012-08393	
SHELL-221	11/28/2011	2012-00432	412650
Amended	10/01/2012	2012-08394	
SHELL-222	11/28/2011	2012-00433	412651
Amended	10/01/2012	2012-08395	
SHELL-223	11/22/2011	2012-00434	412652
Amended	10/01/2012	2012-08396	
SHELL-224	11/22/2011	2012-00435	412653
Amended	10/01/2012	2012-08397	
SHELL-225	11/22/2011	2012-00436	412654
Amended	10/01/2012	2012-08398	
SHELL-226	11/22/2011	2012-00437	412655
Amended	10/01/2012	2012-08399	
SHELL-227	11/22/2011	2012-00438	412656
Amended	10/01/2012	2012-08400	

424562
412647
412648
424563
424564
412649

2015 AUG 19 A 9:59

RECEIVED
BLM AZ STATE OFFICE

over
412679
(35) [234]

<i>Name of Claim</i>	<i>Location Date</i>	<i>Santa Cruz County Docket/Page or Fee No.</i>	<i>BLM Serial A MC No.</i>
SHELL-228	11/22/2011	2012-00439	412657
Amended	10/01/2012	2012-08401	
SHELL-229	11/22/2011	2012-00440	412658
Amended	10/01/2012	2012-08402	
SHELL-230	11/22/2011	2012-00441	412659
Amended	10/01/2012	2012-08403	
SHELL-231	11/21/2011	2012-00442	412660
Amended	10/01/2012	2012-08404	
SHELL-232	11/22/2011	2012-00443	412661
Amended	10/01/2012	2012-08405	
SHELL-233	11/22/2011	2012-00444	412662
Amended	10/01/2012	2012-08406	
SHELL-234	11/22/2011	2012-00445	412663
Amended	10/01/2012	2012-08407	
SHELL-235	11/21/2011	2012-00446	412664
Amended	10/01/2012	2012-08408	
SHELL-236	11/21/2011	2012-00447	412665
Amended	10/01/2012	2012-08409	
SHELL-237	11/21/2011	2012-00448	412666
Amended	10/01/2012	2012-08410	
SHELL-238	11/21/2011	2012-00449	412667
Amended	10/01/2012	2012-08411	
SHELL-239	11/21/2011	2012-00450	412668
Amended	09/26/2012	2012-08412	
SHELL-240	11/21/2011	2012-00451	412669
Amended	09/26/2012	2012-08413	
SHELL-241	11/21/2011	2012-00452	412670
Amended	09/26/2012	2012-08414	
SHELL-242	11/21/2011	2012-00453	412671
Amended	09/26/2012	2012-08415	
SHELL-243	11/21/2011	2012-00454	412672
Amended	09/26/2012	2012-08416	
SHELL-244	11/21/2011	2012-00455	412673
Amended	09/26/2012	2012-08417	
SHELL-245	11/21/2011	2012-00456	412674
Amended	09/26/2012	2012-08418	
SHELL-246	11/21/2011	2012-00457	412675
Amended	09/26/2012	2012-08419	
SHELL-247	11/21/2011	2012-00458	412676
Amended	09/26/2012	2012-08420	
SHELL-248	11/21/2011	2012-00459	412677
Amended	09/26/2012	2012-08421	
SHELL-249	11/21/2011	2012-00460	412678
Amended	09/26/2012	2012-08422	
SHELL-250	11/21/2011	2012-00461	412679

2015 AUG 19 A 9:59

RECEIVED
BLM AZ STATE OFFICE

1610
M

<i>Name of Claim</i>	<i>Location Date</i>	<i>Santa Cruz County Docket/Page or Fee No.</i>	<i>BLM Serial A MC No.</i>
Amended	09/26/2012	2012-08423	
SHELL-251	03/14/2012	2012-02862	414953
SHELL-252	03/14/2012	2012-02863	414954
SHELL-253	03/14/2012	2012-02864	414955
SHELL-254	03/14/2012	2012-02865	414956
SHELL-255	03/14/2012	2012-02866	414957
SHELL-256	03/14/2012	2012-02867	414958
SHELL-257	03/14/2012	2012-02868	414959
SHELL-258	03/14/2012	2012-02869	414960
SHELL-259	03/14/2012	2012-02870	414961
SHELL-260	03/14/2012	2012-02871	414962
SHELL-261	03/14/2012	2012-02872	414963
SHELL-262	03/14/2012	2012-02873	414964
SHELL-263	03/13/2012	2012-02874	414965
SHELL-264	03/13/2012	2012-02875	414966
SHELL-265	03/13/2012	2012-02876	414967
SHELL-266	03/13/2012	2012-02877	414968
SHELL-267	03/13/2012	2012-02878	414969
SHELL-268	03/13/2012	2012-02879	414970
SHELL-269	03/13/2012	2012-02880	414971
SHELL-270	03/12/2012	2012-02881	414972
SHELL-271	03/13/2012	2012-02882	414973
SHELL-272	03/13/2012	2012-02883	414974
SHELL-273	03/13/2012	2012-02884	414975
SHELL-274	03/13/2012	2012-02885	414976
SHELL-275	03/15/2012	2012-02886	414977
SHELL-276	03/15/2012	2012-02887	414978
SHELL-277	03/15/2012	2012-02888	414979
SHELL-278	03/15/2012	2012-02889	414980
SHELL-279	03/15/2012	2012-02890	414981
SHELL-280	03/15/2012	2012-02891	414982
SHELL-281	03/15/2012	2012-02892	414983
SHELL-282	03/15/2012	2012-02893	414984
SHELL-283	03/15/2012	2012-02894	414985
SHELL-284	03/15/2012	2012-02895	414986
SHELL-285	03/15/2012	2012-02896	414987
SHELL-286	03/15/2012	2012-02897	414988
SHELL-287	03/15/2012	2012-02898	414989
SHELL-288	03/15/2012	2012-02899	414990
SHELL-289	03/15/2012	2012-02900	414991
SHELL-290	03/15/2012	2012-02901	414992
SHELL-291	03/15/2012	2012-02902	414993
SHELL-292	03/15/2012	2012-02903	414994
SHELL-293	03/15/2012	2012-02904	414995
SHELL-294	03/15/2012	2012-02905	414996

2015 AUG 19 A 9:59

RECEIVED
BLM AZ STATE OFFICE

44 (301)

<i>Name of Claim</i>	<i>Location Date</i>	<i>Santa Cruz County Docket/Page or Fee No.</i>	<i>BLM Serial A MC No.</i>
SHELL-295	03/15/2012	2012-02906	414997
SHELL-296	03/15/2012	2012-02907	414998
SHELL-297	03/15/2012	2012-02908	414999
SHELL-298	03/15/2012	2012-02909	415000
SHELL-299	03/16/2012	2012-02910	415001
SHELL-300	03/16/2012	2012-02911	415002
SHELL-301	03/16/2012	2012-02912	415003
SHELL-302	03/16/2012	2012-02913	415004
SHELL-303	03/16/2012	2012-02914	415005
SHELL-304	03/16/2012	2012-02915	415006
SHELL-305	03/16/2012	2012-02916	415007
SHELL-306	03/16/2012	2012-02917	415008
SHELL-307	03/16/2012	2012-02918	415009
SHELL-308	03/16/2012	2012-02919	415010
SHELL-309	03/16/2012	2012-02920	415011
SHELL-310	03/16/2012	2012-02921	415012
SHELL-311	05/10/2012	2012-04673	416189
Amended	09/25/2012	2012-08424	
SHELL-312	05/10/2012	2012-04674	416190
Amended	09/25/2012	2012-08425	
SHELL-313	12/05/2012	2013-00649	420822
SHELL-314	12/05/2012	2013-00650	420823
SHELL-315	12/05/2012	2013-00651	420824
SHELL-316	12/05/2012	2013-00652	420825
SHELL-317	12/06/2012	2013-00653	420826
SHELL-318	12/06/2012	2013-00654	420827
SHELL-319	12/06/2012	2013-00655	420828
SHELL-320	12/06/2012	2013-00656	420829
SHELL-321	12/11/2012	2013-00657	420830
SHELL-322	12/11/2012	2013-00658	420831
SHELL-323	12/11/2012	2013-00659	420832
SHELL-324	12/11/2012	2013-00660	420833
SHELL-325	12/05/2012	2013-00661	420834
SHELL-326	12/05/2012	2013-00662	420835
SHELL-327	12/03/2012	2013-00663	420836
SHELL-328	12/03/2012	2013-00664	420837
SHELL-329	12/03/2012	2013-00665	420838
SHELL-330	01/07/2013	2013-01676	421166
SHELL-331	01/07/2013	2013-01677	421167
SHELL-332	01/07/2013	2013-01678	421168
SHELL-333	01/07/2013	2013-01679	421169
SHELL-334	01/07/2013	2013-01680	421170
SHELL-335	01/07/2013	2013-01681	421171
SHELL-336	01/04/2013	2013-01682	421172
SHELL-337	12/28/2012	2013-01683	421173

RECEIVED
BLM AZ STATE OFFICE

2015 AUG 19 A 9:59

<i>Name of Claim</i>	<i>Location Date</i>	<i>Santa Cruz County Docket/Page or Fee No.</i>	<i>BLM Serial A MC No.</i>
SHELL-338	12/28/2012	2013-01684	421174
SHELL-339	12/28/2012	2013-01685	421175
SHELL-340	12/28/2012	2013-01686	421176
SHELL-341	12/28/2012	2013-01687	421177
SHELL-342	12/28/2012	2013-01688	421178
SHELL-343	12/28/2012	2013-01689	421179
SHELL-344	12/28/2012	2013-01690	421180
SHELL-345	12/27/2012	2013-01691	421181
SHELL-346	12/27/2012	2013-01692	421182
SHELL-347	12/27/2012	2013-01693	421183
SHELL-348	12/27/2012	2013-01694	421184
SHELL-349	12/27/2012	2013-01695	421185
SHELL-350	12/27/2012	2013-01696	421186
SHELL-351	12/27/2012	2013-01697	421187
SHELL-352	12/27/2012	2013-01698	421188
SHELL-353	12/27/2012	2013-01699	421189
SHELL-354	12/27/2012	2013-01700	421190
SHELL-355	12/27/2012	2013-01701	421191
SHELL-356	12/27/2012	2013-01702	421192
SHELL-357	12/28/2012	2013-01703	421193
SHELL-358	12/28/2012	2013-01704	421194
SHELL-359	12/21/2012	2013-01705	421195
SHELL-360	12/21/2012	2013-01706	421196
SHELL-361	12/21/2012	2013-01707	421197
SHELL-362	12/21/2012	2013-01708	421198
SHELL-363	12/21/2012	2013-01709	421199
SHELL-364	12/21/2012	2013-01710	421200
SHELL-365	12/21/2012	2013-01711	421201
SHELL-366	12/21/2012	2013-01712	421202
SHELL-367	12/21/2012	2013-01713	421203
SHELL-368	12/20/2012	2013-01714	421204
SHELL-369	12/20/2012	2013-01715	421205
SHELL-370	12/20/2012	2013-01716	421206
SHELL-371	12/20/2012	2013-01717	421207
SHELL-372	12/20/2012	2013-01718	421208
SHELL-373	12/20/2012	2013-01719	421209
SHELL-374	12/20/2012	2013-01720	421210
SHELL-375	12/20/2012	2013-01721	421211
SHELL-376	12/20/2012	2013-01722	421212
SHELL-377	12/20/2012	2013-01723	421213
SHELL-378	12/20/2012	2013-01724	421214
SHELL-379	12/19/2012	2013-01725	421215
SHELL-380	12/19/2012	2013-01726	421216
SHELL-381	12/19/2012	2013-01727	421217
SHELL-382	12/19/2012	2013-01728	421218

2015 AUG 19 A 10:00

RECEIVED
BLM AZ STATE OFFICE

45 (1389)

<i>Name of Claim</i>	<i>Location Date</i>	<i>Santa Cruz County Docket/Page or Fee No.</i>	<i>BLM Serial A MC No.</i>
SHELL-383	12/19/2012	2013-01729	421219
SHELL-384	12/19/2012	2013-01730	421220
SHELL-385	12/19/2012	2013-01731	421221
SHELL-386	12/19/2012	2013-01732	421222
SHELL-387	12/19/2012	2013-01733	421223
SHELL-388	12/19/2012	2013-01734	421224
SHELL-389	12/19/2012	2013-01735	421225
SHELL-390	12/19/2012	2013-01736	421226
SHELL-391	12/18/2012	2013-01737	421227
SHELL-392	12/18/2012	2013-01738	421228
SHELL-393	12/18/2012	2013-01739	421229
SHELL-394	12/18/2012	2013-01740	421230
SHELL-395	12/18/2012	2013-01741	421231
SHELL-396	12/18/2012	2013-01742	421232
SHELL-397	12/18/2012	2013-01743	421233
SHELL-398	12/18/2012	2013-01744	421234
SHELL-399	02/05/2013	2013-01745	421235
SHELL-400	06/20/2013	2013-05411	424351
SHELL-400A	07/31/2013	2013-05816	424565
SHELL-401	06/20/2013	2013-05412	424352
SHELL-402	06/20/2013	2013-05413	424353
SHELL-403	06/17/2013	2013-05414	424354
SHELL-404	06/17/2013	2013-05415	424355
SHELL-405	06/17/2013	2013-05416	424356
SHELL-406	06/17/2013	2013-05417	424357
SHELL-407	06/17/2013	2013-05418	424358
SHELL-408	06/17/2013	2013-05419	424359
SHELL-409	06/18/2013	2013-05420	424360
SHELL-409A	06/20/2013	2013-05421	424361
SHELL-410	06/11/2013	2013-05422	424362
SHELL-411	06/20/2013	2013-05423	424363
SHELL-412	06/11/2013	2013-05424	424364
SHELL-413	06/20/2013	2013-05425	424365
SHELL-414	06/17/2013	2013-05426	424366
SHELL-415	06/17/2013	2013-05427	424367
SHELL-416	06/17/2013	2013-05428	424368
SHELL-417	06/11/2013	2013-05429	424369
SHELL-418	06/17/2013	2013-05430	424370
SHELL-419	06/18/2013	2013-05431	424371
SHELL-420	06/20/2013	2013-05432	424372
SHELL-421	06/20/2013	2013-05433	424373
SHELL-422	06/20/2013	2013-05434	424374
SHELL-423	06/18/2013	2013-05435	424375
SHELL-424	06/18/2013	2013-05436	424376
SHELL-425	06/18/2013	2013-05437	424377

2015 AUG 19 A 10:00

RECEIVED
BLM AZ STATE OFFICE

(HCH)

SHELL-426	06/18/2013	2013-05438	424378
SHELL-427	06/18/2013	2013-05439	424379
SHELL-428	06/18/2013	2013-05440	424380
SHELL-429	06/18/2013	2013-05441	424381
SHELL-430	06/18/2013	2013-05442	424382
SHELL-431	06/18/2013	2013-05443	424383
SHELL-432	06/18/2013	2013-05444	424384
SHELL-433	06/20/2013	2013-05445	424385
SHELL-434	06/18/2013	2013-05446	424386
SHELL-435	06/18/2013	2013-05447	424387
SHELL-436	06/18/2013	2013-05448	424388
SHELL-437	06/11/2013	2013-05449	424389
SHELL-438	06/11/2013	2013-05450	424390
SHELL-439	06/11/2013	2013-05451	424391

Verify that
424378-391
earned

14

(448)

The unpatented lode mining claims situated in the Harshaw and Patagonia Mining District, situated within the protracted survey lines of Sections 1, 13, 24, 25, 29, 32 and 36, Township 23 South, Range 15 East, and Sections 5, 6, 8, 9, 15, 16, 17, 18, 19, 20, 29, 30, 31 and 32, Township 23 South, Range 16 East, G&SR Mer., Santa Cruz County, Arizona, the names of which and the place of record of the location notices thereof in the official records of the Santa Cruz County Recorder and Arizona State Office of the Bureau of Land Management are as follows:

Claim Name	AMC Number	County Recording Number
WCR-4	376282	2006-19731
WCR-5	376283	2006-19732
WCR-6	376284	2006-19733
WCR-7	376285	2006-19734
WCR-8	376286	2006-19735
WCR-9	376287	2006-19736
WCR-10	376288	2006-19737
WCR-11	376289	2006-19738
WCR-12	376290	2006-19739
WCR-13	376291	2006-19740
WCR-14	376292	2006-19741
WCR-15	376293	2006-19742
WCR-16	376294	2006-19743
WCR-17	376295	2006-19744
WCR-18	376296	2006-19745
WCR-19	376297	2006-19746
WCR-20	367401	2005-16751
WCR-21	367402	2005-16752
WCR-22	367403	2005-16753
WCR-23	367404	2005-16754
WCR-24	367405	2005-16755
WCR-25	367406	2005-16756
WCR-26	367407	2005-16757

RECEIVED
 BLM AZ STATE OFFICE
 PHOENIX ARIZONA
 2015 AUG 19 A 08:00

Claim Name	AMC Number	County Recording Number
WCR-27	367408	2005-16758
WCR-28	367409	2005-16759
WCR-29	367410	2005-16760
WCR-30	367411	2005-16761
WCR-31	367412	2005-16762
WCR-32	367413	2005-16763
WCR-33	367414	2005-16764
WCR-34	367415	2005-16765
WCR-35	367416	2005-16766
WCR-36	367417	2005-16767
WCR-37	367418	2005-16768
WCR-38	367419	2005-16769
WCR-39	367420	2005-16770
WCR-41	367422	2005-16772
WCR-43	367424	2005-16774
WCR-45	367426	2005-16776
WCR-47	367428	2005-16778
WCR-49	367430	2005-16780
WCR-50	367431	2005-16781
WCR-51	367432	2005-16782
WCR-52	367433	2005-16783
WCR-53	367434	2005-16784
WCR-54	367435	2005-16785
WCR-55	367436	2005-16786
WCR-56	367437	2005-16787
WCR-57	367438	2005-16788
WCR-58	367439	2005-16789
WCR-60	367441	2005-16791

RECEIVED
 BLM AZ STATE OFFICE

2015 AUG 9 A 10:00
 RECEIVED BY ARIZONA

thru
367440

27 (499)

Claim Name	AMC Number	County Recording Number
WCR-61	367442	2005-16792
WCR-62	367443	2005-16793
WCR-63	367444	2005-16794
WCR-64	367445	2005-16795
WCR-65	367446	2005-16796
WCR-66	367447	2005-16797
WCR-67	367448	2005-16798
WCR-68	367449	2005-16799
WCR-69	367450	2005-16800
WCR-70	367451	2005-16801
WCR-71	367452	2005-16802
WCR-72	367453	2005-16803
WCR-73	367454	2005-16804
WCR-74	367455	2005-16805
WCR-75	367456	2005-16806
WCR-76	367457	2005-16807
WCR-77	367458	2005-16808
WCR-78	367459	2005-16809
WCR-79	367460	2005-16810
WCR-80	376279	2006-19728
WCR-81	367461	2005-16811
WCR-82	367462	2005-16812
WCR-83	367463	2005-16813
WCR-84	376280	2006-19729
WCR-85	367464	2005-16814
WCR-86	376281	2006-19730
WCR-87	367465	2005-16815
WCR-88	367466	2005-16816

RECEIVED
 BLM AZ STATE OFFICE
 PHOENIX, ARIZONA
 2015 AUG 19 AM 10:00

25 (527)

Claim Name	AMC Number	County Recording Number
WCR-89	367467	2005-16817
WCR-90	367468	2005-16818
WCR-91	367469	2005-16819
WCR-92	427463	2014-01329
WCR-93	367470	2005-16820
WCR-94	367471	2005-16821
WCR-95	367472	2005-16822
WCR-96	367473	2005-16823
WCR-97	367474	2005-16824
WCR-98	367475	2005-16825
WCR-99	367476	2005-16826
WCR-100	367477	2005-16827
WCR-101	367478	2005-16828
WCR-102	367479	2005-16829
WCR-103	367480	2005-16830
WCR-104	367481	2005-16831
WCR-105	367482	2005-16832
WCR-106	367483	2005-16833
WCR-107	367484	2005-16834
WCR-108	367485	2005-16835
WCR-109	367486	2005-16836
WCR-110	367487	2005-16837
Amended		2006-19777
WCR-110E	376331	2006-19780
WCR-111	367488	2005-16838
WCR-112	367489	2005-16839
Amended		2006-19778
WCR-112E	376332	2006-19781

26 (553)

Claim Name	AMC Number	County Recording Number
WCR-113	367490	2005-16840
WCR-114	367491	2005-16841
Amended		2006-19779
WCR-114E	376333	2006-19782
WCR-115	367492	2005-16842
WCR-116	367493	2005-16843
WCR-117	367494	2005-16844
WCR-118	367495	2005-16845
WCR-119	367496	2005-16846
WCR-120	367497	2005-16847
WCR-121	367498	2005-16848
WCR-122	367499	2005-16849
WCR-123	367500	2005-16850
WCR-124	367501	2005-16851
WCR-125	367502	2005-16852
WCR-126	367503	2005-16853
WCR-127	367504	2005-16854
WCR-128	367505	2005-16855
WCR-129	367506	2005-16856
WCR-130	367507	2005-16857
WCR-131	367508	2005-16858
WCR-132	367509	2005-16859
WCR-133	367510	2005-16860
WCR-134	367511	2005-16861
WCR-135	367512	2005-16862
WCR-136	367513	2005-16863
WCR-137	367514	2005-16864
WCR-138	367515	2005-16865

RECEIVED
 BLM AZ STATE OFFICE
 PHOENIX ARIZONA
 2015 AUG 19 A 10:00

27 (550)

Claim Name	AMC Number	County Recording Number
WCR-139	367516 ✓	2005-16866
WCR-140	367517 ✓	2005-16867
WCR-141	367518 ✓	2005-16868
WCR-142	367519 ✓	2005-16869
WCR-143	367520 ✓	2005-16870
WCR-144	367521 ✓	2005-16871
WCR-145	367522 ✓	2005-16872
WCR-146	367523 ✓	2005-16873
WCR-147	367524 ✓	2005-16874
WCR-148	367525 ✓	2005-16875
WCR-149	367526 ✓	2005-16876
WCR-150	367527 ✓	2005-16877
WCR-151	367528 ✓	2005-16878
WCR-152	367529 ✓	2005-16879
WCR-153	367530 ✓	2005-16880
WCR-154	367531 ✓	2005-16881
WCR-155	367532 ✓	2005-16882
WCR-156	367533 ✓	2005-16883
WCR-157	367534 ✓	2005-16884
WCR-158	367535 ✓	2005-16885
WCR-159	367536 ✓	2005-16886
WCR-160	367537 ✓	2005-16887
WCR-161	367538 ✓	2005-16888
WCR-162	367539 ✓	2005-16889
WCR-163	367540 ✓	2005-16890
WCR-164	367541 ✓	2005-16891
WCR-165	367542 ✓	2005-16892
WCR-166	367543 ✓	2005-16893

RECEIVED
BLM AZ STATE OFFICE

2005 AUG 19 A 10:00
PHOENIX, ARIZONA

25 / 605

Claim Name	AMC Number	County Recording Number
WCR-167	367544 ✓	2005-16894
WCR-168	367545 ✓	2005-16895
WCR-169	367546 ✓	2005-16896
WCR-170	367547 ✓	2005-16897
WCR-171	367548 ✓	2005-16898
WCR-172	367549 ✓	2005-16899
WCR-173	367550 ✓	2005-16900
WCR-174	367551 ✓	2005-16901
WCR-175	367552 ✓	2005-16902
WCR-176	367553 ✓	2005-16903
WCR-177	367554 ✓	2005-16904
WCR-178	367555 ✓	2005-16905
WCR-179	367556 ✓	2005-16906
WCR-180	367557 ✓	2005-16907
WCR-181	367558 ✓	2005-16908
WCR-182	367559 ✓	2005-16909
WCR-183	427464 ✓	2014-01330
WCR-184	427465 ✓	2014-01331
WCR-185	427466 ✓	2014-01332
WCR-186	427467 ✓	2014-01333
WCR-187	427468 ✓	2014-01334
WCR-188	427469 ✓	2014-01335
WCR-189	427470 ✓	2014-01336
WCR-190	427471 ✓	2014-01337
WCR-191	427472 ✓	2014-01338
WCR-192	427473 ✓	2014-01339
WCR-193	427474 ✓	2014-01340
WCR-194	427475 ✓	2014-01341

JUL 19 10 00 AM
 PHOENIX, ARIZONA

RECEIVED
 BLM AZ STATE OFFICE

Claim Name	AMC Number	County Recording Number
WCR-195	427476	2014-01342
WCR-196	427477	2014-01343
WCR-197	427478	2014-01344
WCR-198	427479	2014-01345
WCR-199	427480	2014-01346
WCR-200	427481	2014-01347
WCR-201	427482	2014-01348
WCR-202	427483	2014-01349
WCR-203	427484	2014-01350
WCR-204	427485	2014-01351
WCR-205	427486	2014-01352
WCR-206	427487	2014-01353
WCR-207	367584	2005-16934
WCR-208	367585	2005-16935
WCR-209	367586	2005-16936
WCR-210	367587	2005-16937
WCR-211	367588	2005-16938
WCR-212	367589	2005-16939
WCR-213	367590	2005-16940
WCR-214	367591	2005-16941
WCR-215	367592	2005-16942
WCR-216	367593	2005-16943
WCR-217	367594	2005-16944
WCR-218	367595	2005-16945
WCR-219	367596	2005-16946
WCR-220	367597	2005-16947
WCR-221	367598	2005-16948
WCR-223	367600	2005-16950

RECEIVED
 BLM AZ STATE OFFICE

2015 AUG 19 A 10:00
 BUREAU OF LAND MANAGEMENT
 ARIZONA

25 (664)

Claim Name	AMC Number	County Recording Number
WCR-255	427488	2014-01354
WCR-256	427489	2014-01355
WCR-257	427490	2014-01356
WCR-258	427491	2014-01357
WCR-259	427492	2014-01358
WCR-260	427493	2014-01359
WCR-261	427494	2014-01360
WCR-262	427495	2014-01361
WCR-263	427496	2014-01362
WCR-264	427497	2014-01363
WCR-274	368661	2005-16725
WCR-275	368662	2005-16726
WCR-277	368663	2005-16727
WCR-278	368664	2005-16728
WCR-293	368665	2005-16729
WCR-301	368666	2005-16730
WCR-303	368667	2005-16731
WCR-304	368668	2005-16732
WCR-305	368669	2005-16733
WCR-306	368670	2005-16734
WCR-307	368671	2005-16735
WCR-308	368672	2005-16736
WCR-309	368673	2005-16737
WCR-310	368674	2005-16738
WCR-311	368675	2005-16739
WCR-312	368676	2005-16740
WCR-313	368677	2005-16741
WCR-314	368678	2005-16742

RECEIVED
 BLM AZ STATE OFFICE
 2015 AUG 19 A 10:00
 PHOENIX ARIZONA

Claim Name	AMC Number	County Recording Number
WCR-315	368679	2005-16743
WCR-316	368680	2005-16744
WCR-317	368681	2005-16745
WCR-318	368682	2005-16746
WCR-323	373271	2006-07297
WCR-359	373273	2006-11578
WCR-360	373274	2006-11579
WCR-361	373275	2006-11580
WCR-404	376302	2006-19751
WCR-405	376303	2006-19752
WCR-406	376304	2006-19753
WCR-407	376305	2006-19754
WCR-420A	376316	2006-19765
WCR-421A	376317	2006-19766
WCR-422	376318	2006-19767
WCR-423	376319	2006-19768
WCR-424	376320	2006-19769
WCR-425	376321	2006-19770
WCR-426	376322	2006-19771
WCR-427	376323	2006-19772
WCR-428	376324	2006-19773
WCR-429	376325	2006-19774
WCR-430	376326	2006-19775
WCR-431	376327	2006-19776
WCR-432	376440	2007-01454
WCR-433	376441	2007-01455
WCR-434	376442	2007-01456
WCR-435	376443	2007-01457

RECEIVED
BLMAZ STATE OFFICE

2015 AUG 19 A 10:00
PHOENIX, ARIZONA

Claim Name	AMC Number	County Recording Number
WCR-436	376444 ✓	2007-01458
WCR-437	376445 ✓	2007-01459
WCR-438	376446 ✓	2007-01460
WCR-439	376447 ✓	2007-01461

I:\FILES\DOCS\AUGU05\251031\AFFADAVTQK1530.DOC

RECEIVED
BLM AZ STATE OFFICE
2015 AUG 19 A 10:00
PHOENIX, ARIZONA

FedEx®

SS

RECEIVED
BLM AZ STATE OFFICE

2015 AUG 19 A 9 59

PHOENIX, ARIZONA Page 1 of 1

ORIGIN ID: TUSA (520) 322-5000
DECONCINI, McDONALD ET AL
KATHY SMITH
2246 E. BROADWAY BLVD.
SUITE 200
TUCSON, AZ 85716
UNITED STATES US


SHIP DATE: 18AUG15
ACTWGT: 0.50 LB
CAD: 36768653NET3670

BILL SENDER

TO ARIZONA STATE OFFICE
BUREAU OF LAND MANAGEMENT
ONE NORTH CENTRAL AVENUE #800
ATTN: PUBLIC ROOM
PHOENIX AZ 85004

553U1FECA0100

(602) 417-9398 REF: KAS251031671598
NV DEPT
PO



FedEx
Express



WED - 19 AUG 10:30A
PRIORITY OVERNIGHT

TRK# 7743 0952 4096
0201

85004
AZ-US PHX

XH ZSYA



After packing this label, the area to print your label to best result is marked with a white border.
1. Scan the barcode on the label.
2. Scan the barcode on the box.

Do not ship liquids, blood, or clinical specimens in this packaging.

RT 275
ST 7
3
10:30
D
4096
08/19

Insert shipping document here.

United States Department of the Interior
Bureau of Land Management
 LANDS/RECREATION & PLANNING
 ONE N CENTRAL AVE
 PHOENIX, AZ 85004 -2203
 Phone: 602-417-9200

Receipt

No: 3372065

Transaction #: 3470247	
Date of Transaction: 08/20/2015	
CUSTOMER:	
DECONCINI MCDONALD YETWIN & LACY P C 2525 E BROADWAY BLVD STE 200 TUCSON, AZ 85716-5350 US	


LINE #	QTY	DESCRIPTION	REMARKS	UNIT PRICE	TOTAL
1	1.00	LOCATABLE MINERALS / MINING CLAIMS-NOT NEW-UNADJUD, ONE AUTH NO. ONLY / MINING CLAIM MONEY RECEIVED CASES: AMC51409/\$112220.00	MAINT FEE PYMNT 2016	- n/a -	112220.00
TOTAL:					\$112,220.00

PAYMENT INFORMATION					
1	AMOUNT:	112220.00	POSTMARKED:	08/18/2015	
	TYPE:	CHECK	RECEIVED:	08/19/2015	
	CHECK NO:	4371			
	NAME:	ARIZONA MINERALS INC 4500 E CHERRY CREEK S DR STE 1 DENVER CO 80246 US		112220	

REMARKS

This receipt was generated by the automated BLM Collections and Billing System and is a paper representation of a portion of the official electronic record contained therein.

$$\begin{array}{r} 724 \\ 155 \overline{) 112220} \\ \underline{1085} \\ 372 \\ \underline{310} \\ 620 \end{array}$$



DECONCINI, McDONALD YETWIN & LACY

A PROFESSIONAL CORPORATION
ATTORNEYS AT LAW

2525 EAST BROADWAY BOULEVARD • SUITE 200 • TUCSON, ARIZONA 85716-5300
(520) 322-5000 • (520) 322-5585 (FAX)

392436 367398
394954 368661
412595 373267
414953 376277
DMYL.COM

DENISE M. BAINTON
ALICE W. CALLISON
BARRY M. COREY
SHIJE FENG
PETER B. GOLDMAN
NATHAN B. HANNAH
STEVEN J. ITKIN
JAMES A. JUTRY
KRISTEN B. KLOTZ
JOHN C. LACY

KATHRYN B. NELSON
ALEXIA J. PETERSON
JOHN C. RICHARDSON
LISA ANNE SMITH
SPENCER A. SMITH
SESALY O. STAMPS
GARY F. URMAN
MICHAEL R. URMAN
RONALD ZACK

OF COUNSEL:
RICHARD M. YETWIN
BARRON & ASSOCIATES, P.C. - JOHN H. BARRON, III

51409

416189 376328

420822
421166
424350
424560
427463
FIRM FOUNDERS:
EVO A. DECONCINI (1901-1986)
JOHN R. McDONALD (1933-2012)
DENNIS W. DECONCINI
PHOENIX OFFICE:
7110 NORTH 16TH STREET, SUITE 330
PHOENIX, ARIZONA 85020
(602) 282-0500
FAX: (602) 282-0520
PLEASE REPLY TO TUCSON
KSMITH@DMYL.COM

August 21, 2014

Via Federal Express

Arizona State Office
Bureau of Land Management
Attention: Public Room
One North Central Avenue, Suite 800
Phoenix, AZ 85004-4427

NO. OF CLAIMS
AMOUNT \$112220.00
RECEIPT NO. 3111074
INIT. [Signature]
** BLM-ASO**

ENTERED
AUG 26 2014
BY: JB

RE: Payment of Claim Maintenance Fee; Arizona Minerals Inc.

Ladies and Gentlemen:

Delivered herewith is a check in the amount of \$112,220.00, as payment of the claim maintenance fees pursuant to the 30 U.S.C. § 28f(a), as adjusted by 30 U.S.C. § 28j(c) and implemented by notice in 74 Federal Register 30959-62 (June 29, 2009) and as amended by the Consolidated Appropriations Act 2012, Pub. L. No. 112-74, 125 Stat. 786 (2011). The owner has paid a maintenance fee of \$155 per claim for the assessment year beginning September 1, 2014. A copy of the Certification of Payment of Maintenance Fee in Lieu of Affidavit of Annual Assessment Work to be recorded with the Santa Cruz County Recorder's Office is also enclosed herewith.

Please return to this office a date-stamped copy of this letter and the affidavit along with the receipt for payment.

Thank you for your assistance and please feel free to contact me or John Lacy with any questions or concerns.

Sincerely,

[Signature]
Katheryn A. Smith, CP
Certified Paralegal

ENTERED
AUG 26 2014
BY: JB

Encl.

cc Nancy FitzSimmons (w/o encl)
I:\FILES\DOCS\AUGU05\251031\LTR\PB6967.DOCX

RECEIVED
BLM AZ STATE OFFICE

2014 AUG 22 AM 11:11
PHOENIX, ARIZONA

After recording, please return to:
John C. Lacy
DeConcini McDonald Yetwin & Lacy, P.C.
2525 E. Broadway Blvd., #200
Tucson, AZ 85716

STATE OF ARIZONA)
) ss:
County of Pima)

**CERTIFICATION OF PAYMENT OF MAINTENANCE FEE
IN LIEU OF AFFIDAVIT OF ANNUAL ASSESSMENT WORK**

John C. Lacy, being first duly sworn, deposes and says that:


1. He is an agent for Arizona Minerals Inc., a Nevada corporation, the owner of the unpatented lode mining claims situated in Santa Cruz County, Arizona (the "Claims"), the location notices of which are of record in Santa Cruz County, and in the records of the Arizona State Office of the Bureau of Land Management under the file numbers indicated in the attached Exhibit A.

2. Pursuant to the 30 U.S.C. § 28f(a), as adjusted by 30 U.S.C. § 28j(c) and implemented by notice in 74 *Federal Register* 30959-62 (June 29, 2009) and as amended by the Consolidated Appropriations Act 2012, Pub. L. No. 112-74, 125 Stat. 786 (2011), the owner has paid a maintenance fee of \$155 per for the assessment year beginning September 1, 2014. This Certificate is in lieu of an affidavit of performance of annual assessment work or notice of intent to hold.

3. The name and address of the owner of the Claims for which this Certificate is prepared is Arizona Minerals Inc., c/o Wildcat Silver Corp., 4500 Cherry Creek South Drive, Ste. 1040, Denver, CO 80246. THIS IS NOT A CHANGE OF ADDRESS.

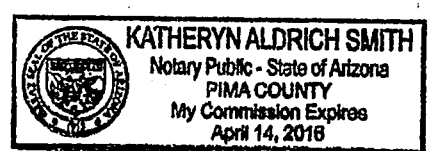
4. The Claims are held and claimed by the owners for the valuable minerals contained therein.

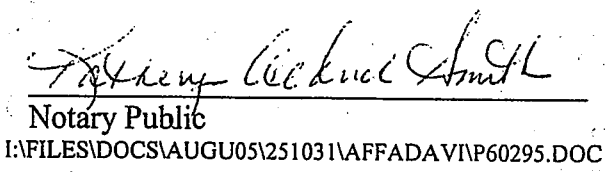
DATED this 21st day of August, 2014.


John C. Lacy

ENTERED
AUG 26 2014
BY: JB

Sworn and subscribed before me this 21st day of August, 2014, by John C. Lacy,
Agent for Arizona Minerals Inc.


KATHERYN ALDRICH SMITH
Notary Public - State of Arizona
PIMA COUNTY
My Commission Expires
April 14, 2016


Notary Public
I:\FILES\DOCS\AUGU05\251031\AFFADAVINP60295.DOC

**EXHIBIT A
Mining Claims**

The following unpatented lode mining claims are situated in the Harshaw and Patagonia Mining Districts, in Sections 27, 28, 29, 32, 33 and 34, Township 22 South, Range 16 East, and in Sections 1, 2, 3, 4, 5, 8, 9, 10, 11, 12, 13, 14, 15 and 16 (unsurveyed), Township 23 South, Range 16 East, G&SR Mer., Santa Cruz County, Arizona, the names of which, and the place of recording of their location notices in the Official Records of Santa Cruz County and the Arizona State Office of the Bureau of Land Management are as follows:

<i>Name of Claim</i>	<i>Location Date</i>	<i>Santa Cruz County Docket/Page or Fee No.</i>	<i>BLM Serial AMC No.</i>
SHELL NO. 1	01/29/1965	058 135	51409
Amended	04/25/2013	2013-03346	
SHELL NO. 2	01/29/1965	058 136	51410
Amended	04/25/2013	2013-03347	
Shell 2A	05/07/2008	2008-05629	392436
Amended	04/25/2013	2013-03348	
Shell 2B	05/12/2008	2008-05630	392437
Amended	04/25/2013	2013-03349	
SHELL NO. 3	01/29/1965	058 137	51411
SHELL NO. 4	01/29/1965	058 138	51412
SHELL NO. 5	01/29/1965	058 139	51413
SHELL NO. 6	01/28/1965	058 140	51414
SHELL NO. 7	01/28/1965	058 141	51415
SHELL NO. 8	01/28/1965	058 142	51416
SHELL NO. 9	01/29/1965	058 143	51417
SHELL NO. 10	01/29/1965	058 144	51418
SHELL NO. 11	01/28/1965	058 145	51419
SHELL NO. 12	01/28/1965	058 146	51420
SHELL NO. 13	01/29/1965	058 147	51421
SHELL NO. 14	01/29/1965	058 148	51422
SHELL NO. 15	01/28/1965	058 149	51423
SHELL NO. 16	01/28/1965	058 150	51424
SHELL NO. 17	01/28/1965	058 151	51425
SHELL NO. 18	01/28/1965	058 152	51426
SHELL NO. 19	01/28/1965	058 153	51427
SHELL NO. 20	01/28/1965	058 154	51428
Shell-21	12/21/2006	2007-01462	376997
Shell-22	12/21/2006	2007-01463	376998
Shell-23	12/21/2006	2007-01464	376999
Shell-24	09/15/2008	2008-11346	394954
SHELL-24A	07/25/2013	2013-05811	424560
Shell-25	12/29/2006	2007-01465	377000
Shell-26	12/29/2006	2007-01466	377001
Shell-27	12/29/2006	2007-01467	377002

RECEIVED
BLM AZ STATE OFFICE

<i>Name of Claim</i>	<i>Location Date</i>	<i>Santa Cruz County Docket/Page or Fee No.</i>	<i>BLM Serial A MC No.</i>
Shell-28	01/02/2007	2007-01468	377003-
Shell-29	01/02/2007	2007-01469	377004✓
Shell-30	01/02/2007	2007-01470	377005✓
Shell-31B	05/15/2008	2008-05631	392438—
Amended	07/22/2008	2008-07616	
Shell-32	01/02/2007	2007-01472	377007✓
Shell-33	01/04/2007	2007-01473	377008
Shell-34	01/04/2007	2007-01474	377009
Shell-35	12/21/2006	2007-01475	377010
Shell-36	12/21/2006	2007-01476	377011
Shell-37	12/21/2006	2007-01477	377012
Shell-38	12/22/2006	2007-01478	377013
Shell-39	12/22/2006	2007-01479	377014
Shell-40	12/22/2006	2007-01480	377015
Shell-41	12/22/2006	2007-01481	377016
Shell-42	12/22/2006	2007-01482	377017
Shell-43	12/22/2006	2007-01483	377018
SHELL No. 44	07/25/1967	81 212	51452 ✓
SHELL No. 45	07/25/1967	81 213	51453
SHELL No. 46	07/27/1967	81 214	51454
SHELL No. 47	07/27/1967	81 215	51455
SHELL No. 48	07/27/1967	81 216	51456
SHELL No. 49	07/27/1967	81 217	51457 ✓
Shell-51	12/29/2006	2007-01484	377019 ✓
Shell-52	12/29/2006	2007-01485	377020
Shell-53	12/29/2006	2007-01486	377021
Shell-54	01/02/2007	2007-01487	377022
Shell-55	01/02/2007	2007-01488	377023
Shell-56	01/02/2007	2007-01489	377024
Shell-57	01/02/2007	2007-01490	377025
Shell-58	01/02/2007	2007-01491	377026
Shell-59	01/04/2007	2007-01492	377027
Shell-60	01/04/2007	2007-01493	377028
Shell-61	01/04/2007	2007-01494	377029
Shell-62	01/04/2007	2007-01495	377030
Shell-63	01/04/2007	2007-01496	377031
Shell-64	01/04/2007	2007-01497	377032
Shell-65	01/02/2007	2007-01498	377033
Shell-66	01/02/2007	2007-01499	377034
Shell-67	01/02/2007	2007-01500	377035
Shell-68	01/02/2007	2007-01501	377036
Shell-69	12/22/2006	2007-01502	377037
Shell-70	12/22/2006	2007-01503	377038 ✓

2014 AUG 22 AM 11:11

RECEIVED
BLM AZ STATE OFFICE

<i>Name of Claim</i>	<i>Location Date</i>	<i>Santa Cruz County Docket/Page or Fee No.</i>	<i>BLM Serial A MC No.</i>
Shell-71	12/22/2006	2007-01504	377039 ✓
Shell-72	12/22/2006	2007-01505	377040 ✓
SHELL 73	04/24/2007	2007-08110	383320 ✓
SHELL 74	04/24/2007	2007-08111	383321
SHELL 75	04/24/2007	2007-08112	383322
SHELL 76	04/24/2007	2007-08113	383323
Amended	05/06/2008	2008-05484	
SHELL 77	04/24/2007	2007-08114	383324
Amended	05/06/2008	2008-05485	
SHELL 78	04/24/2007	2007-08115	383325
SHELL 79	04/24/2007	2007-08116	383326 ✓
SHELL-79A	07/25/2013	2013-05812	424561 ✓
SHELL 80	04/24/2007	2007-08117	383327 ✓
SHELL 81	04/24/2007	2007-08118	383328
SHELL 82	05/21/2007	2007-08119	383329
Amended	05/07/2008	2008-05486	
SHELL 83	05/21/2007	2007-08120	383330
Amended	05/07/2008	2008-05487	
SHELL 84	05/21/2007	2007-08121	383331
Amended	05/07/2008	2008-05488	
SHELL 85	05/21/2007	2007-08122	383332
SHELL 86	05/21/2007	2007-08123	383333
Amended	05/07/2008	2008-05489	
SHELL 87	05/21/2007	2007-08124	383334
SHELL 88	05/21/2007	2007-08125	383335
Amended	05/07/2008	2008-05490	
SHELL 89	05/21/2007	2007-08126	383336
SHELL 90	05/21/2007	2007-08127	383337
Amended	05/07/2008	2008-05491	
SHELL 91	05/21/2007	2007-08128	383338
SHELL 92	05/17/2007	2007-08129	383339
Amended	05/06/2008	2008-05492	
SHELL 93	05/17/2007	2007-08130	383340
Amended	05/06/2008	2008-05493	
SHELL 94	05/17/2007	2007-08131	383341
SHELL 95	05/17/2007	2007-08132	383342
Amended	05/06/2008	2008-05494	
SHELL 96	05/17/2007	2007-08133	383343
SHELL 97	05/17/2007	2007-08134	383344
Amended	05/06/2008	2008-05495	
SHELL 98	05/16/2007	2007-08135	383345
SHELL 99	05/16/2007	2007-08136	383346
Amended	05/06/2008	2008-05496	
SHELL 100	05/16/2007	2007-08137	383347
SHELL 101	05/16/2007	2007-08138	383348 ✓

RECEIVED
 BLM AZ STATE OFFICE
 2014 AUG 22 AM 11:11

<i>Name of Claim</i>	<i>Location Date</i>	<i>Santa Cruz County Docket/Page or Fee No.</i>	<i>BLM Serial A MC No.</i>
Amended	05/06/2008	2008-05497	
SHELL 102	04/24/2007	2007-08139	383349
SHELL 103	04/24/2007	2007-08140	383350
Amended	04/30/2008	2008-05498	
SHELL 104	04/24/2007	2007-08141	383351
SHELL 105	04/24/2007	2007-08142	383352
Amended	04/30/2008	2008-05499	
SHELL 106	04/24/2007	2007-08143	383353
Amended	04/30/2008	2008-05500	
SHELL 107	04/24/2007	2007-08144	383354
Amended	04/30/2008	2008/05501	
SHELL 108	04/24/2007	2007-08145	383355
Amended	04/30/2008	2008-05502	
SHELL 109	04/24/2007	2007-08146	383356
Amended	04/30/2008	2008-05503	
SHELL 110	04/24/2007	2007-08147	383357
SHELL 111	04/24/2007	2007-08148	383358
Amended	04/30/2008	2008-05504	
SHELL 112	04/26/2007	2007-08149	383359
SHELL 113	04/26/2007	2007-08150	383360
Amended	04/30/2008	2008-05505	
SHELL 114	04/26/2007	2007-08151	383361
SHELL 115	04/26/2007	2007-08152	383362
Amended	04/30/2008	2008-05506	
SHELL 116	04/26/2007	2007-08153	383363
SHELL 117	04/26/2007	2007-08154	383364
Amended	04/30/2008	2008-05507	
SHELL 118	05/07/2007	2007-08155	383365
Amended	04/30/2008	2008-05508	
Amended	09/26/2012	2012-08383	
SHELL 119	05/07/2007	2007-08156	383366
Amended	04/30/2008	2008-05509	
Amended	09/26/2012	2012-08384	
SHELL 120	05/07/2007	2007-08157	383367
SHELL 121	05/07/2007	2007-08158	383368
Amended	05/05/2008	2008-05510	
Amended	09/26/2012	2012-08385	
SHELL 122	05/07/2007	2007-08159	383369
SHELL 123	05/07/2007	2007-08160	383370
Amended	05/05/2008	2008-05511	
Amended	09/26/2012	2012-08386	
SHELL 124	05/07/2007	2007-08161	383371
SHELL 125	05/07/2007	2007-08162	383372
Amended	05/05/2008	2008-05512	
Amended	09/26/2012	2012-08387	

RECEIVED
 BLM AZ STATE OFFICE
 JUN 22 AM 11:11

<i>Name of Claim</i>	<i>Location Date</i>	<i>Santa Cruz County Docket/Page or Fee No.</i>	<i>BLM Serial AMC No.</i>
SHELL 126	05/11/2007	2007-08163	383373
Amended	05/05/2008	2008-05513	
SHELL 127	05/11/2007	2007-08164	383374
Amended	05/05/2008	2008-05514	
SHELL 128	05/11/2007	2007-08165	383375
SHELL 129	05/11/2007	2007-08166	383376
Amended	05/05/2008	2008-05515	
SHELL 130	05/11/2007	2007-08167	383377
SHELL 131	05/11/2007	2007-08168	383378
Amended	05/01/2008	2008-05516	
SHELL 132	05/11/2007	2007-08169	383379
SHELL 133	05/11/2007	2007-08170	383380
Amended	05/01/2008	2008-05517	
SHELL 134	05/14/2007	2007-08171	383381
SHELL 135	05/14/2007	2007-08172	383382
Amended	05/01/2008	2008/05518	
Shell-136	05/23/2007	2007-08173	383383
Amended	05/07/2008	2008-05519	
Shell-137	05/23/2007	2007-08174	383384
Shell-138	05/23/2007	2007-08175	383385
Shell-139	05/23/2007	2007-08176	383386
SHELL 140	05/18/2007	2007-08177	383387
Amended	05/07/2008	2008-05520	
SHELL 141	05/18/2007	2007-08178	383388
Amended	05/07/2008	2008-05521	
SHELL 142	05/16/2007	2007-08179	383389
Amended	05/06/2008	2008-05522	
SHELL 143	05/16/2007	2007-08180	383390
SHELL 144	05/16/2007	2007-08181	383391
Amended	05/06/2008	2008-05523	
SHELL 145	05/16/2007	2007-08182	383392
Amended	05/06/2008	2008-05524	
SHELL-145A	06/20/2013	2013-05410	424350
SHELL 146	05/14/2007	2007-08183	383393
Amended	05/01/2008	2008-05525	
SHELL 147	05/14/2007	2007-08184	383394
SHELL 148	05/14/2007	2007-08185	383395
Amended	05/01/2008	2008-05526	
SHELL 149	05/14/2007	2007-08186	383396
Amended	05/01/2008	2008-05527	
SHELL 150	05/13/2008	2008-05632	392439
Amended	07/22/2008	2008-07615	
Shell 151	09/15/2008	2008-11347	394955
Shell 152	09/15/2008	2008-11348	394956
Shell 153	09/15/2008	2008-11349	394957

RECEIVED
 BLM AZ STATE OFFICE

AUG 22 A 11:11
 GENEVA, ARIZONA

<i>Name of Claim</i>	<i>Location Date</i>	<i>Santa Cruz County Docket/Page or Fee No.</i>	<i>BLM Serial A MC No.</i>
Shell 154	09/15/2008	2008-11350	394958 ↓
Shell 155	09/15/2008	2008-11351	394959
Shell 156	09/15/2008	2008-11352	394960
Shell 157	09/15/2008	2008-11353	394961
Shell 158	09/14/2008	2008-11354	394962
Shell 159	09/14/2008	2008-11355	394963
Shell 160	09/14/2008	2008-11356	394964
Shell 161	09/14/2008	2008-11357	394965
Shell 162	09/14/2008	2008-11358	394966
Shell 163	09/14/2008	2008-11359	394967
Shell 164	09/14/2008	2008-11360	394968
Shell 165	09/14/2008	2008-11361	394969 ↓
SHELL-166	11/10/2011	2012-00377	412595 —
SHELL-167	11/10/2011	2012-00378	412596
Amended	09/25/2012	2012-08388	
SHELL-168	11/10/2011	2012-00379	412597
SHELL-169	11/10/2011	2012-00380	412598
SHELL-170	11/08/2011	2012-00381	412599
SHELL-171	11/11/2011	2012-00382	412600
SHELL-172	11/08/2011	2012-00383	412601
SHELL-173	11/10/2011	2012-00384	412602
SHELL-174	11/10/2011	2012-00385	412603
SHELL-175	12/08/2011	2012-00386	412604
SHELL-176	11/14/2011	2012-00387	412605
SHELL-177	11/14/2011	2012-00388	412606
SHELL-178	11/14/2011	2012-00389	412607
Amended	09/26/2012	2012-08389	
SHELL-179	11/14/2011	2012-00390	412608
Amended	09/26/2012	2012-08390	
SHELL-180	11/14/2011	2012-00391	412609
SHELL-181	11/14/2011	2012-00392	412610
SHELL-182	11/14/2011	2012-00393	412611
SHELL-183	11/14/2011	2012-00394	412612
SHELL-184	11/14/2011	2012-00395	412613
SHELL-185	11/14/2011	2012-00396	412614
SHELL-186	11/14/2011	2012-00397	412615
SHELL-187	11/14/2011	2012-00398	412616
SHELL-188	11/14/2011	2012-00399	412617
SHELL-189	11/14/2011	2012-00400	412618
SHELL-190	11/14/2011	2012-00401	412619
SHELL-191	11/14/2011	2012-00402	412620
SHELL-192	11/17/2011	2012-00403	412621
SHELL-193	11/17/2011	2012-00404	412622
SHELL-194	11/22/2011	2012-00405	412623
SHELL-195	11/22/2011	2012-00406	412624 ↓

RECEIVED
 BLM AZ STATE OFFICE
 2012 AUG 22 A 11:11

<i>Name of Claim</i>	<i>Location Date</i>	<i>Santa Cruz County Docket/Page or Fee No.</i>	<i>BLM Serial A MC No.</i>
SHELL-196	11/22/2011	2012-00407	412625 ✓
SHELL-197	11/22/2011	2012-00408	412626
SHELL-198	11/17/2011	2012-00409	412627
SHELL-199	11/17/2011	2012-00410	412628
SHELL-200	11/17/2011	2012-00411	412629
SHELL-201	11/17/2011	2012-00412	412630
SHELL-202	11/17/2011	2012-00413	412631
SHELL-203	11/17/2011	2012-00414	412632
SHELL-204	11/17/2011	2012-00415	412633
SHELL-205	11/17/2011	2012-00416	412634
SHELL-206	11/17/2011	2012-00417	412635
SHELL-207	11/17/2011	2012-00418	412636
SHELL-208	11/17/2011	2012-00419	412637
SHELL-209	11/17/2011	2012-00420	412638
SHELL-210	11/11/2011	2012-00421	412639
SHELL-211	11/11/2011	2012-00422	412640
SHELL-212	11/11/2011	2012-00423	412641
SHELL-213	11/11/2011	2012-00424	412642
SHELL-214	11/11/2011	2012-00425	412643
SHELL-215	12/08/2011	2012-00426	412644
SHELL-216	11/11/2011	2012-00427	412645
SHELL-217	11/28/2011	2012-00428	412646
SHELL-217A	07/25/2013	2013-05813	424562 ✓
SHELL-218	11/28/2011	2012-00429	412647 ✓
Amended	10/01/2012	2012-08391	
SHELL-219	11/28/2011	2012-00430	412648 ✓
Amended	09/26/2012	2012-08392	
SHELL-219A	07/31/2013	2013-05814	424563 ✓
SHELL-219B	07/31/2013	2013-05815	424564 ✓
SHELL-220	11/28/2011	2012-00431	412649 ✓
Amended	10/01/2012	2012-08393	
SHELL-221	11/28/2011	2012-00432	412650
Amended	10/01/2012	2012-08394	
SHELL-222	11/28/2011	2012-00433	412651
Amended	10/01/2012	2012-08395	
SHELL-223	11/22/2011	2012-00434	412652
Amended	10/01/2012	2012-08396	
SHELL-224	11/22/2011	2012-00435	412653
Amended	10/01/2012	2012-08397	
SHELL-225	11/22/2011	2012-00436	412654
Amended	10/01/2012	2012-08398	
SHELL-226	11/22/2011	2012-00437	412655
Amended	10/01/2012	2012-08399	
SHELL-227	11/22/2011	2012-00438	412656 ✓
Amended	10/01/2012	2012-08400	

RECEIVED
 BLM AZ STATE OFFICE
 2014 AUG 22 AM 11:11

<i>Name of Claim</i>	<i>Location Date</i>	<i>Santa Cruz County Docket/Page or Fee No.</i>	<i>BLM Serial A MC No.</i>
SHELL-228	11/22/2011	2012-00439	412657
Amended	10/01/2012	2012-08401	
SHELL-229	11/22/2011	2012-00440	412658
Amended	10/01/2012	2012-08402	
SHELL-230	11/22/2011	2012-00441	412659
Amended	10/01/2012	2012-08403	
SHELL-231	11/21/2011	2012-00442	412660
Amended	10/01/2012	2012-08404	
SHELL-232	11/22/2011	2012-00443	412661
Amended	10/01/2012	2012-08405	
SHELL-233	11/22/2011	2012-00444	412662
Amended	10/01/2012	2012-08406	
SHELL-234	11/22/2011	2012-00445	412663
Amended	10/01/2012	2012-08407	
SHELL-235	11/21/2011	2012-00446	412664
Amended	10/01/2012	2012-08408	
SHELL-236	11/21/2011	2012-00447	412665
Amended	10/01/2012	2012-08409	
SHELL-237	11/21/2011	2012-00448	412666
Amended	10/01/2012	2012-08410	
SHELL-238	11/21/2011	2012-00449	412667
Amended	10/01/2012	2012-08411	
SHELL-239	11/21/2011	2012-00450	412668
Amended	09/26/2012	2012-08412	
SHELL-240	11/21/2011	2012-00451	412669
Amended	09/26/2012	2012-08413	
SHELL-241	11/21/2011	2012-00452	412670
Amended	09/26/2012	2012-08414	
SHELL-242	11/21/2011	2012-00453	412671
Amended	09/26/2012	2012-08415	
SHELL-243	11/21/2011	2012-00454	412672
Amended	09/26/2012	2012-08416	
SHELL-244	11/21/2011	2012-00455	412673
Amended	09/26/2012	2012-08417	
SHELL-245	11/21/2011	2012-00456	412674
Amended	09/26/2012	2012-08418	
SHELL-246	11/21/2011	2012-00457	412675
Amended	09/26/2012	2012-08419	
SHELL-247	11/21/2011	2012-00458	412676
Amended	09/26/2012	2012-08420	
SHELL-248	11/21/2011	2012-00459	412677
Amended	09/26/2012	2012-08421	
SHELL-249	11/21/2011	2012-00460	412678
Amended	09/26/2012	2012-08422	
SHELL-250	11/21/2011	2012-00461	412679

RECEIVED
 BLM AZ STATE OFFICE
 JUN AUG 22 A 11:11
 P. ENZ, A. ZONA

<i>Name of Claim</i>	<i>Location Date</i>	<i>Santa Cruz County Docket/Page or Fee No.</i>	<i>BLM Serial A MC No.</i>
Amended	09/26/2012	2012-08423	
SHELL-251	03/14/2012	2012-02862	414953 ↘
SHELL-252	03/14/2012	2012-02863	414954
SHELL-253	03/14/2012	2012-02864	414955
SHELL-254	03/14/2012	2012-02865	414956
SHELL-255	03/14/2012	2012-02866	414957
SHELL-256	03/14/2012	2012-02867	414958
SHELL-257	03/14/2012	2012-02868	414959
SHELL-258	03/14/2012	2012-02869	414960
SHELL-259	03/14/2012	2012-02870	414961
SHELL-260	03/14/2012	2012-02871	414962
SHELL-261	03/14/2012	2012-02872	414963
SHELL-262	03/14/2012	2012-02873	414964
SHELL-263	03/13/2012	2012-02874	414965
SHELL-264	03/13/2012	2012-02875	414966
SHELL-265	03/13/2012	2012-02876	414967
SHELL-266	03/13/2012	2012-02877	414968
SHELL-267	03/13/2012	2012-02878	414969
SHELL-268	03/13/2012	2012-02879	414970
SHELL-269	03/13/2012	2012-02880	414971
SHELL-270	03/12/2012	2012-02881	414972
SHELL-271	03/13/2012	2012-02882	414973
SHELL-272	03/13/2012	2012-02883	414974
SHELL-273	03/13/2012	2012-02884	414975
SHELL-274	03/13/2012	2012-02885	414976
SHELL-275	03/15/2012	2012-02886	414977
SHELL-276	03/15/2012	2012-02887	414978
SHELL-277	03/15/2012	2012-02888	414979
SHELL-278	03/15/2012	2012-02889	414980
SHELL-279	03/15/2012	2012-02890	414981
SHELL-280	03/15/2012	2012-02891	414982
SHELL-281	03/15/2012	2012-02892	414983
SHELL-282	03/15/2012	2012-02893	414984
SHELL-283	03/15/2012	2012-02894	414985
SHELL-284	03/15/2012	2012-02895	414986
SHELL-285	03/15/2012	2012-02896	414987
SHELL-286	03/15/2012	2012-02897	414988
SHELL-287	03/15/2012	2012-02898	414989
SHELL-288	03/15/2012	2012-02899	414990
SHELL-289	03/15/2012	2012-02900	414991
SHELL-290	03/15/2012	2012-02901	414992
SHELL-291	03/15/2012	2012-02902	414993
SHELL-292	03/15/2012	2012-02903	414994
SHELL-293	03/15/2012	2012-02904	414995
SHELL-294	03/15/2012	2012-02905	414996 ↘

2014 AUG 22 A 11:11

RECEIVED
BLM AZ STATE OFFICE

<i>Name of Claim</i>	<i>Location Date</i>	<i>Santa Cruz County Docket/Page or Fee No.</i>	<i>BLM Serial A MC No.</i>
SHELL-295	03/15/2012	2012-02906	414997
SHELL-296	03/15/2012	2012-02907	414998
SHELL-297	03/15/2012	2012-02908	414999
SHELL-298	03/15/2012	2012-02909	415000
SHELL-299	03/16/2012	2012-02910	415001
SHELL-300	03/16/2012	2012-02911	415002
SHELL-301	03/16/2012	2012-02912	415003
SHELL-302	03/16/2012	2012-02913	415004
SHELL-303	03/16/2012	2012-02914	415005
SHELL-304	03/16/2012	2012-02915	415006
SHELL-305	03/16/2012	2012-02916	415007
SHELL-306	03/16/2012	2012-02917	415008
SHELL-307	03/16/2012	2012-02918	415009
SHELL-308	03/16/2012	2012-02919	415010
SHELL-309	03/16/2012	2012-02920	415011
SHELL-310	03/16/2012	2012-02921	415012
SHELL-311	05/10/2012	2012-04673	-416189
Amended	09/25/2012	2012-08424	
SHELL-312	05/10/2012	2012-04674	416190
Amended	09/25/2012	2012-08425	
SHELL-313	12/05/2012	2013-00649	420822
SHELL-314	12/05/2012	2013-00650	420823
SHELL-315	12/05/2012	2013-00651	420824
SHELL-316	12/05/2012	2013-00652	420825
SHELL-317	12/06/2012	2013-00653	420826
SHELL-318	12/06/2012	2013-00654	420827
SHELL-319	12/06/2012	2013-00655	420828
SHELL-320	12/06/2012	2013-00656	420829
SHELL-321	12/11/2012	2013-00657	420830
SHELL-322	12/11/2012	2013-00658	420831
SHELL-323	12/11/2012	2013-00659	420832
SHELL-324	12/11/2012	2013-00660	420833
SHELL-325	12/05/2012	2013-00661	420834
SHELL-326	12/05/2012	2013-00662	420835
SHELL-327	12/03/2012	2013-00663	420836
SHELL-328	12/03/2012	2013-00664	420837
SHELL-329	12/03/2012	2013-00665	420838
SHELL-330	01/07/2013	2013-01676	421166
SHELL-331	01/07/2013	2013-01677	421167
SHELL-332	01/07/2013	2013-01678	421168
SHELL-333	01/07/2013	2013-01679	421169
SHELL-334	01/07/2013	2013-01680	421170
SHELL-335	01/07/2013	2013-01681	421171
SHELL-336	01/04/2013	2013-01682	421172
SHELL-337	12/28/2012	2013-01683	421173

BLM AUG 22 A H: 11

RECEIVED
 BLM ALBUQUERQUE OFFICE

<i>Name of Claim</i>	<i>Location Date</i>	<i>Santa Cruz County Docket/Page or Fee No.</i>	<i>BLM Serial A MC No.</i>
SHELL-338	12/28/2012	2013-01684	421174
SHELL-339	12/28/2012	2013-01685	421175
SHELL-340	12/28/2012	2013-01686	421176
SHELL-341	12/28/2012	2013-01687	421177
SHELL-342	12/28/2012	2013-01688	421178
SHELL-343	12/28/2012	2013-01689	421179
SHELL-344	12/28/2012	2013-01690	421180
SHELL-345	12/27/2012	2013-01691	421181
SHELL-346	12/27/2012	2013-01692	421182
SHELL-347	12/27/2012	2013-01693	421183
SHELL-348	12/27/2012	2013-01694	421184
SHELL-349	12/27/2012	2013-01695	421185
SHELL-350	12/27/2012	2013-01696	421186
SHELL-351	12/27/2012	2013-01697	421187
SHELL-352	12/27/2012	2013-01698	421188
SHELL-353	12/27/2012	2013-01699	421189
SHELL-354	12/27/2012	2013-01700	421190
SHELL-355	12/27/2012	2013-01701	421191
SHELL-356	12/27/2012	2013-01702	421192
SHELL-357	12/28/2012	2013-01703	421193
SHELL-358	12/28/2012	2013-01704	421194
SHELL-359	12/21/2012	2013-01705	421195
SHELL-360	12/21/2012	2013-01706	421196
SHELL-361	12/21/2012	2013-01707	421197
SHELL-362	12/21/2012	2013-01708	421198
SHELL-363	12/21/2012	2013-01709	421199
SHELL-364	12/21/2012	2013-01710	421200
SHELL-365	12/21/2012	2013-01711	421201
SHELL-366	12/21/2012	2013-01712	421202
SHELL-367	12/21/2012	2013-01713	421203
SHELL-368	12/20/2012	2013-01714	421204
SHELL-369	12/20/2012	2013-01715	421205
SHELL-370	12/20/2012	2013-01716	421206
SHELL-371	12/20/2012	2013-01717	421207
SHELL-372	12/20/2012	2013-01718	421208
SHELL-373	12/20/2012	2013-01719	421209
SHELL-374	12/20/2012	2013-01720	421210
SHELL-375	12/20/2012	2013-01721	421211
SHELL-376	12/20/2012	2013-01722	421212
SHELL-377	12/20/2012	2013-01723	421213
SHELL-378	12/20/2012	2013-01724	421214
SHELL-379	12/19/2012	2013-01725	421215
SHELL-380	12/19/2012	2013-01726	421216
SHELL-381	12/19/2012	2013-01727	421217
SHELL-382	12/19/2012	2013-01728	421218

RECEIVED
 BLM AZ STATE OFFICE
 JUN 10 22 AM '12

<i>Name of Claim</i>	<i>Location Date</i>	<i>Santa Cruz County Docket/Page or Fee No.</i>	<i>BLM Serial A MC No.</i>
SHELL-383	12/19/2012	2013-01729	421219
SHELL-384	12/19/2012	2013-01730	421220
SHELL-385	12/19/2012	2013-01731	421221
SHELL-386	12/19/2012	2013-01732	421222
SHELL-387	12/19/2012	2013-01733	421223
SHELL-388	12/19/2012	2013-01734	421224
SHELL-389	12/19/2012	2013-01735	421225
SHELL-390	12/19/2012	2013-01736	421226
SHELL-391	12/18/2012	2013-01737	421227
SHELL-392	12/18/2012	2013-01738	421228
SHELL-393	12/18/2012	2013-01739	421229
SHELL-394	12/18/2012	2013-01740	421230
SHELL-395	12/18/2012	2013-01741	421231
SHELL-396	12/18/2012	2013-01742	421232
SHELL-397	12/18/2012	2013-01743	421233
SHELL-398	12/18/2012	2013-01744	421234
SHELL-399	02/05/2013	2013-01745	421235 ↓
SHELL-400	06/20/2013	2013-05411	424351 -
SHELL-400A	07/31/2013	2013-05816	424565 →
SHELL-401	06/20/2013	2013-05412	424352 ↓
SHELL-402	06/20/2013	2013-05413	424353
SHELL-403	06/17/2013	2013-05414	424354
SHELL-404	06/17/2013	2013-05415	424355
SHELL-405	06/17/2013	2013-05416	424356
SHELL-406	06/17/2013	2013-05417	424357
SHELL-407	06/17/2013	2013-05418	424358
SHELL-408	06/17/2013	2013-05419	424359
SHELL-409	06/18/2013	2013-05420	424360
SHELL-409A	06/20/2013	2013-05421	424361
SHELL-410	06/11/2013	2013-05422	424362
SHELL-411	06/20/2013	2013-05423	424363
SHELL-412	06/11/2013	2013-05424	424364
SHELL-413	06/20/2013	2013-05425	424365
SHELL-414	06/17/2013	2013-05426	424366
SHELL-415	06/17/2013	2013-05427	424367
SHELL-416	06/17/2013	2013-05428	424368
SHELL-417	06/11/2013	2013-05429	424369
SHELL-418	06/17/2013	2013-05430	424370
SHELL-419	06/18/2013	2013-05431	424371
SHELL-420	06/20/2013	2013-05432	424372
SHELL-421	06/20/2013	2013-05433	424373
SHELL-422	06/20/2013	2013-05434	424374
SHELL-423	06/18/2013	2013-05435	424375
SHELL-424	06/18/2013	2013-05436	424376
SHELL-425	06/18/2013	2013-05437	424377

2014 AUG 22 A 11:12

RECEIVED
BLM AZ STATE OFFICE

SHELL-426	06/18/2013	2013-05438	424378
SHELL-427	06/18/2013	2013-05439	424379
SHELL-428	06/18/2013	2013-05440	424380
SHELL-429	06/18/2013	2013-05441	424381
SHELL-430	06/18/2013	2013-05442	424382
SHELL-431	06/18/2013	2013-05443	424383
SHELL-432	06/18/2013	2013-05444	424384
SHELL-433	06/20/2013	2013-05445	424385
SHELL-434	06/18/2013	2013-05446	424386
SHELL-435	06/18/2013	2013-05447	424387
SHELL-436	06/18/2013	2013-05448	424388
SHELL-437	06/11/2013	2013-05449	424389
SHELL-438	06/11/2013	2013-05450	424390
SHELL-439	06/11/2013	2013-05451	424391

RECEIVED
BLM AZ STATE OFFICE
2014 AUG 22 A 11:12
PHOENIX, ARIZONA

The unpatented lode mining claims situated in the Harshaw and Patagonia Mining District, situated within the protracted survey lines of Sections 1, 13, 24, 25, 29, 32 and 36, Township 23 South, Range 15 East, and Sections 5, 6, 8, 9, 15, 16, 17, 18, 19, 20, 29, 30, 31 and 32, Township 23 South, Range 16 East, G&SR Mer., Santa Cruz County, Arizona, the names of which and the place of record of the location notices thereof in the official records of the Santa Cruz County Recorder and Arizona State Office of the Bureau of Land Management are as follows:

Claim Name	AMC Number	County Recording Number
WCR-4	376282	2006-19731
WCR-5	376283	2006-19732
WCR-6	376284	2006-19733
WCR-7	376285	2006-19734
WCR-8	376286	2006-19735
WCR-9	376287	2006-19736
WCR-10	376288	2006-19737
WCR-11	376289	2006-19738
WCR-12	376290	2006-19739
WCR-13	376291	2006-19740
WCR-14	376292	2006-19741
WCR-15	376293	2006-19742
WCR-16	376294	2006-19743
WCR-17	376295	2006-19744
WCR-18	376296	2006-19745
WCR-19	376297	2006-19746
WCR-20	367401	2005-16751
WCR-21	367402	2005-16752
WCR-22	367403	2005-16753
WCR-23	367404	2005-16754
WCR-24	367405	2005-16755
WCR-25	367406	2005-16756
WCR-26	367407	2005-16757

RECEIVED
 BLM ALBUQUERQUE OFFICE
 2014 AUG 22 AM 11:12

Claim Name	AMC Number	County Recording Number
WCR-27	367408	2005-16758
WCR-28	367409	2005-16759
WCR-29	367410	2005-16760
WCR-30	367411	2005-16761
WCR-31	367412	2005-16762
WCR-32	367413	2005-16763
WCR-33	367414	2005-16764
WCR-34	367415	2005-16765
WCR-35	367416	2005-16766
WCR-36	367417	2005-16767
WCR-37	367418	2005-16768
WCR-38	367419	2005-16769
WCR-39	367420	2005-16770
WCR-41	367422	2005-16772
WCR-43	367424	2005-16774
WCR-45	367426	2005-16776
WCR-47	367428	2005-16778
WCR-49	367430	2005-16780
WCR-50	367431	2005-16781
WCR-51	367432	2005-16782
WCR-52	367433	2005-16783
WCR-53	367434	2005-16784
WCR-54	367435	2005-16785
WCR-55	367436	2005-16786
WCR-56	367437	2005-16787
WCR-57	367438	2005-16788
WCR-58	367439	2005-16789
WCR-60	367441	2005-16791

RECEIVED
 CLIMATE STATE OFFICE
 JUN AUG 22 A 11:12
 PHOENIX ARIZONA

Claim Name	AMC Number	County Recording Number
WCR-61	367442	2005-16792
WCR-62	367443	2005-16793
WCR-63	367444	2005-16794
WCR-64	367445	2005-16795
WCR-65	367446	2005-16796
WCR-66	367447	2005-16797
WCR-67	367448	2005-16798
WCR-68	367449	2005-16799
WCR-69	367450	2005-16800
WCR-70	367451	2005-16801
WCR-71	367452	2005-16802
WCR-72	367453	2005-16803
WCR-73	367454	2005-16804
WCR-74	367455	2005-16805
WCR-75	367456	2005-16806
WCR-76	367457	2005-16807
WCR-77	367458	2005-16808
WCR-78	367459	2005-16809
WCR-79	L 367460 ✓	2005-16810
WCR-80	~ 376279 ~	2006-19728
WCR-81	367461 ↗	2005-16811
WCR-82	367462	2005-16812
WCR-83	367463 ✓	2005-16813
WCR-84	376280 ~	2006-19729
WCR-85	367464 -	2005-16814
WCR-86	376281 -	2006-19730
WCR-87	367465 ↘	2005-16815
WCR-88	367466 -	2005-16816

RECEIVED
 COUNTY CLERK'S OFFICE
 DUMA AZ STATE OFFICE
 AUG 22 11:12 AM
 PUEBLO COUNTY ARIZONA

Claim Name	AMC Number	County Recording Number
WCR-89	367467	2005-16817
WCR-90	367468	2005-16818
WCR-91	367469	2005-16819
WCR-92	427463	2014-01329
WCR-93	367470	2005-16820
WCR-94	367471	2005-16821
WCR-95	367472	2005-16822
WCR-96	367473	2005-16823
WCR-97	367474	2005-16824
WCR-98	367475	2005-16825
WCR-99	367476	2005-16826
WCR-100	367477	2005-16827
WCR-101	367478	2005-16828
WCR-102	367479	2005-16829
WCR-103	367480	2005-16830
WCR-104	367481	2005-16831
WCR-105	367482	2005-16832
WCR-106	367483	2005-16833
WCR-107	367484	2005-16834
WCR-108	367485	2005-16835
WCR-109	367486	2005-16836
WCR-110	L 367487	2005-16837 ✓
Amended		2006-19777
WCR-110E	376331	2006-19780
WCR-111	367488	2005-16838
WCR-112	367489	2005-16839
Amended		2006-19778
WCR-112E	376332	2006-19781

RECEIVED
 CLERK'S OFFICE
 2014 AUG 22 AM 11:12
 PHOENIX, ARIZONA
 DLINAZ STATE OFFICE

Claim Name	AMC Number	County Recording Number
WCR-113	367490 7	2005-16840
WCR-114	367491 ✓	2005-16841
Amended		2006-19779
WCR-114E	367333 —	2006-19782
WCR-115	367492 7	2005-16842
WCR-116	367493	2005-16843
WCR-117	367494	2005-16844
WCR-118	367495	2005-16845
WCR-119	367496	2005-16846
WCR-120	367497	2005-16847
WCR-121	367498	2005-16848
WCR-122	367499	2005-16849
WCR-123	367500	2005-16850
WCR-124	367501	2005-16851
WCR-125	367502	2005-16852
WCR-126	367503	2005-16853
WCR-127	367504	2005-16854
WCR-128	367505	2005-16855
WCR-129	367506	2005-16856
WCR-130	367507	2005-16857
WCR-131	367508	2005-16858
WCR-132	367509	2005-16859
WCR-133	367510	2005-16860
WCR-134	367511	2005-16861
WCR-135	367512	2005-16862
WCR-136	367513	2005-16863
WCR-137	367514	2005-16864
WCR-138	367515 ↓	2005-16865

ALMAZAR COUNTY CLERK'S OFFICE
 2011 AUG 22 4:11:12 PM

Claim Name	AMC Number	County Recording Number
WCR-139	367516	2005-16866
WCR-140	367517	2005-16867
WCR-141	367518	2005-16868
WCR-142	367519	2005-16869
WCR-143	367520	2005-16870
WCR-144	367521	2005-16871
WCR-145	367522	2005-16872
WCR-146	367523	2005-16873
WCR-147	367524	2005-16874
WCR-148	367525	2005-16875
WCR-149	367526	2005-16876
WCR-150	367527	2005-16877
WCR-151	367528	2005-16878
WCR-152	367529	2005-16879
WCR-153	367530	2005-16880
WCR-154	367531	2005-16881
WCR-155	367532	2005-16882
WCR-156	367533	2005-16883
WCR-157	367534	2005-16884
WCR-158	367535	2005-16885
WCR-159	367536	2005-16886
WCR-160	367537	2005-16887
WCR-161	367538	2005-16888
WCR-162	367539	2005-16889
WCR-163	367540	2005-16890
WCR-164	367541	2005-16891
WCR-165	367542	2005-16892
WCR-166	367543	2005-16893

2014 AUG 22 A 11:12
 SLM A2 STATE OFFICE

Claim Name	AMC Number ↓	County Recording Number
WCR-167	367544	2005-16894
WCR-168	367545	2005-16895
WCR-169	367546	2005-16896
WCR-170	367547	2005-16897
WCR-171	367548	2005-16898
WCR-172	367549	2005-16899
WCR-173	367550	2005-16900
WCR-174	367551	2005-16901
WCR-175	367552	2005-16902
WCR-176	367553	2005-16903
WCR-177	367554	2005-16904
WCR-178	367555	2005-16905
WCR-179	367556	2005-16906
WCR-180	367557	2005-16907
WCR-181	367558	2005-16908
WCR-182	367559 ↵	2005-16909
WCR-183	427464 ↵	2014-01330
WCR-184	427465	2014-01331
WCR-185	427466	2014-01332
WCR-186	427467	2014-01333
WCR-187	427468	2014-01334
WCR-188	427469	2014-01335
WCR-189	427470	2014-01336
WCR-190	427471	2014-01337
WCR-191	427472	2014-01338
WCR-192	427473	2014-01339
WCR-193	427474	2005-01340
WCR-194	427475 ↵	2014-01341

RECEIVED
 ELMHART
 AUG 22 AM 11:12

Claim Name	AMC Number	County Recording Number
WCR-195	427476	2014-01342
WCR-196	427477	2014-01343
WCR-197	427478	2014-01344
WCR-198	427479	2014-01345
WCR-199	427480	2014-01346
WCR-200	427481	2014-01347
WCR-201	427482	2014-01348
WCR-202	427483	2014-01349
WCR-203	427484	2014-01350
WCR-204	427485	2014-01351
WCR-205	427486	2014-01352
WCR-206	427487	2014-01353
WCR-207	367584	2005-16934
WCR-208	367585	2005-16935
WCR-209	367586	2005-16936
WCR-210	367587	2005-16937
WCR-211	367588	2005-16938
WCR-212	367589	2005-16939
WCR-213	367590	2005-16940
WCR-214	367591	2005-16941
WCR-215	367592	2005-16942
WCR-216	367593	2005-16943
WCR-217	367594	2005-16944
WCR-218	367595	2005-16945
WCR-219	367596	2005-16946
WCR-220	367597	2005-16947
WCR-221	367598	2005-16948
WCR-223	367600	2005-16950

JUL 22 2014
 ADM. SERV. DIV.
 STATE OF MA

Claim Name	AMC Number	County Recording Number
WCR-255	427488 ↘	2014-01354
WCR-256	427489	2014-01355
WCR-257	427490	2014-01356
WCR-258	427491	2014-01357
WCR-259	427492	2014-01358
WCR-260	427493	2014-01359
WCR-261	427494	2014-01360
WCR-262	427495	2014-01361
WCR-263	427496	2014-01362
WCR-264	427497 ↘	2014-01363
WCR-274	368661 ↗	2005-16725
WCR-275	368662	2005-16726
WCR-277	368663	2005-16727
WCR-278	368664	2005-16728
WCR-293	368665	2005-16729
WCR-301	368666	2005-16730
WCR-303	368667	2005-16731
WCR-304	368668	2005-16732
WCR-305	368669	2005-16733
WCR-306	368670	2005-16734
WCR-307	368671	2005-16735
WCR-308	368672	2005-16736
WCR-309	368673	2005-16737
WCR-310	368674	2005-16738
WCR-311	368675	2005-16739
WCR-312	368676	2005-16740
WCR-313	368677	2005-16741
WCR-314	368678 ↘	2005-16742

JLM
 2011 AUG 22
 A 11:12
 OFFICE

Claim Name	AMC Number	County Recording Number
WCR-315	368679 ✓	2005-16743
WCR-316	368680	2005-16744
WCR-317	368681	2005-16745
WCR-318	368682 ✓	2005-16746
WCR-323	373271 ✓	2006-07297
WCR-359	373273 ✓	2006-11578
WCR-360	373274	2006-11579
WCR-361	373275 ✓	2006-11580
WCR-404	376302 ✓	2006-19751
WCR-405	376303	2006-19752
WCR-406	376304	2006-19753
WCR-407	376305 ✓	2006-19754
WCR-420A	376316 ✓	2006-19765
WCR-421A	376317	2006-19766
WCR-422	376318	2006-19767
WCR-423	376319	2006-19768
WCR-424	376320	2006-19769
WCR-425	376321	2006-19770
WCR-426	376322	2006-19771
WCR-427	376323	2006-19772
WCR-428	376324	2006-19773
WCR-429	376325	2006-19774
WCR-430	376326	2006-19775
WCR-431	376327 ✓	2006-19776
WCR-432	376440 ✓	2007-01454
WCR-433	376441	2007-01455
WCR-434	376442	2007-01456
WCR-435	376443 ✓	2007-01457

Claim Name	AMC Number	County Recording Number
WCR-436	376444	2007-01458
WCR-437	376445	2007-01459
WCR-438	376446	2007-01460
WCR-439	376447 ✓	2007-01461

I:\FILES\DOCS\AUGU05\251031\DOC\P60400.DOC

ENTERED
 AUG 26 2014
 BY: FB

CLERK OF SUPERIOR COURT
 301 AUG 22 AM 11:12
 PHOENIX, ARIZONA

United States Department of the Interior
Bureau of Land Management
 LANDS/RECREATION & PLANNING
 ONE N CENTRAL AVE
 PHOENIX, AZ 85004 -2203
 Phone: 602-417-9200

Receipt

No: 3111074

Transaction #: 3202775	
Date of Transaction: 08/25/2014	
CUSTOMER: ENTERED INTO COMPUTER	
DECONCINI MCDONALD YETWIN & LACY P C 2525 E BROADWAY BLVD STE 200 TUCSON, AZ 85716-5350 US	AUG 26 2014 RB

LINE #	QTY	DESCRIPTION	REMARKS	UNIT PRICE	TOTAL
1	1.00	LOCATABLE MINERALS / MINING CLAIMS-NOT NEW-UNADJUD, ONE AUTH NO. ONLY / MINING CLAIM MONEY RECEIVED CASES: AMC51409/\$112220.00	724 MAINT FEE PYMNT 2015	- n/a -	112220.00
TOTAL:					\$112,220.00

PAYMENT INFORMATION					
1	AMOUNT:	112220.00	POSTMARKED:	08/22/2014	
	TYPE:	CHECK	RECEIVED:	08/22/2014	
	CHECK NO:	005399			
	NAME:	DECONCINI MCDONALD YETWIN LACY PC 2525 E BROADWAY BLVD STE 200 TUCSON AZ 85716-5350 US			

REMARKS

This receipt was generated by the automated BLM Collections and Billing System and is a paper representation of a portion of the official electronic record contained therein.

FedEx®

Express

Extremely Urgent

FedEx Ship Manager - Print Your Label(s)

Page 1 of 1

From: (602) 322-5000
DECONCINI MCDONALD ETAL
Kathy Smith
2525 E. Broadway Blvd.
Suite 200
Tucson, AZ 85716

Origin ID: TUSA



J142014061903uv

Ship Date: 21AUG14
ActWgt: 0.5 LB
CAD: 3676665/NET3550

Delivery Address Bar Code



RT 275 2 D
ST 7.2 4840 08.22


SHIP TO: (602) 417-9398
Arizona State Office
Bureau of Land Management
1 N CENTRAL AVE
STE 800
PHOENIX, AZ 85004

BILL SENDER

Ref # KAS/251031/870135
Invoice #
PO #
Dept #

FRI - 22 AUG 10:30A
PRIORITY OVERNIGHT

TRK# 7709 0886 4840
0201



XH ZSYA

85004
AZ-US
PHX



S22G1EC726A3

Insert shipping document here.

LIST OF LEAD CASEFILES

for
Receipt No. - 2856623

PAYER - DeConcini, McDonald, Yetwin, Lacy

AMC 51409

AMC 392436

394954

424560

376997

383320

424350

~~377751~~

412595

414953

416189

420822

421166

376277

367398

376328

376437

368661

373267

ENTERED
AUG 22 2013
BY: RS

DECONCINI McDONALD YETWIN & LACY

A PROFESSIONAL CORPORATION
ATTORNEYS AT LAW

ROBIN E. BARNES, RL/CP
rbarnes@dmyl.com

2525 EAST BROADWAY BOULEVARD • SUITE 200
TUCSON, ARIZONA 85716-5300
(520) 322-5000 • (520) 322-5585 (Fax)

WWW.DECONCINIMCDONALD.COM

August 14, 2013

Via Federal Express

Arizona State Office
Bureau of Land Management
Attention: Public Room
One North Central Avenue, Suite 800
Phoenix, AZ 85004-4427

RECEIVED
BLM AZ STATE OFFICE
2013 AUG 15 A 10:38
PHOENIX, ARIZONA

RE: **Payment of Claim Maintenance Fee; Arizona Minerals Inc.**

Ladies and Gentlemen:

Delivered herewith are two (2) checks in the amount of \$15.00 and \$101,345.00, respectively, as payment of the claim maintenance fees pursuant to the 30 U.S.C. § 28f(a), as adjusted by 30 U.S.C. § 28j(c) and implemented by notice in 74 *Federal Register* 30959-62 (June 29, 2009) and as amended by the Consolidated Appropriations Act 2012, Pub. L. No. 112-74, 125 Stat. 786 (2011). The owner has paid a maintenance fee of \$140 per claim for the assessment year beginning September 1, 2013. A copy of the Certification of Payment of Maintenance Fee in Lieu of Affidavit of Annual Assessment Work to be recorded with the Santa Cruz County Recorder's Office is also enclosed herewith.

Please return to this office a date-stamped copy of this letter and the affidavit along with the receipt for payment.

Thank you for your assistance and please feel free to contact me or John Lacy with any questions or concerns.

Sincerely,



Robin E. Barnes, RL/CP
Registered Landman/Certified Paralegal

reb

c. w/out enc. Don Taylor (via email)
Nancy FitzSimmons (via email)

I:\FILES\DOCS\AUGU05\251031\LTR\O23531.DOCX

Tucson

Phoenix

After recording, please return to:
John C. Lacy
DeConcini McDonald Yetwin & Lacy, P.C.
2525 E. Broadway Blvd., #200
Tucson, AZ 85716

STATE OF ARIZONA)
) ss:
County of Pima)

RECEIVED
BLM AZ STATE OFFICE
2013 AUG 15 A 10:38
PHOENIX, ARIZONA

CERTIFICATION OF PAYMENT OF MAINTENANCE FEE
IN LIEU OF AFFIDAVIT OF ANNUAL ASSESSMENT WORK

John C. Lacy, being first duly sworn, deposes and says that:


1. He is an agent for Arizona Minerals Inc., a Nevada corporation, the owner of the unpatented lode mining claims situated in Santa Cruz County, Arizona (the "Claims"), the location notices of which are of record in Santa Cruz County, and in the records of the Arizona State Office of the Bureau of Land Management under the file numbers indicated in the attached Exhibit A.

2. Pursuant to the 30 U.S.C. § 28f(a), as adjusted by 30 U.S.C. § 28j(c) and implemented by notice in 74 *Federal Register* 30959-62 (June 29, 2009) and as amended by the Consolidated Appropriations Act 2012, Pub. L. No. 112-74, 125 Stat. 786 (2011), the owner has paid a maintenance fee of \$140 per for the assessment year beginning September 1, 2013. This Certificate is in lieu of an affidavit of performance of annual assessment work or notice of intent to hold.

3. The name and address of the owner of the Claims for which this Certificate is prepared is Arizona Minerals Inc., c/o Wildcat Silver Corp., 4500 Cherry Creek South Drive, Ste. 1040, Denver, CO 80246. THIS IS NOT A CHANGE OF ADDRESS.

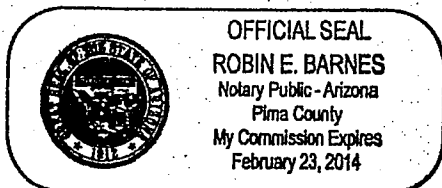
4. The Claims are held and claimed by the owners for the valuable minerals contained therein.


DATED this 14th day of August, 2013.



John C. Lacy

Sworn and subscribed before me this 14th day of August, 2013, by John C. Lacy, Agent for Arizona Minerals Inc.





Robin E. Barnes
Notary Public
I:\FILES\DOCS\AUGU05\251031\DOCANZ3621.DOC

**EXHIBIT A
Mining Claims**

The following unpatented lode mining claims are situated in the Harshaw and Patagonia Mining Districts, in Sections 27, 28, 29, 32, 33 and 34, Township 22 South, Range 16 East, and in Sections 1, 2, 3, 4, 5, 8, 9, 10, 11, 12, 13, 14, 15 and 16 (unsurveyed), Township 23 South, Range 16 East, G&SR Mer., Santa Cruz County, Arizona, the names of which, and the place of recording of their location notices in the Official Records of Santa Cruz County and the Arizona State Office of the Bureau of Land Management are as follows:

Name of Claim	Location Date	Santa Cruz County Docket/Page or Fee No.	BLM Serial A MC No.
SHELL NO. 1	01/29/1965	058 135	51409
Amended	04/25/2013	2013-03346	
SHELL NO. 2	01/29/1965	058 136	51410
Amended	04/25/2013	2013-03347	
Shell 2A	05/07/2008	2008-05629	392436
Amended	04/25/2013	2013-03348	
Shell 2B	05/12/2008	2008-05630	392437
Amended	04/25/2013	2013-03349	
SHELL NO. 3	01/29/1965	058 137	51411
SHELL NO. 4	01/29/1965	058 138	51412
SHELL NO. 5	01/29/1965	058 139	51413
SHELL NO. 6	01/28/1965	058 140	51414
SHELL NO. 7	01/28/1965	058 141	51415
SHELL NO. 8	01/28/1965	058 142	51416
SHELL NO. 9	01/29/1965	058 143	51417
SHELL NO. 10	01/29/1965	058 144	51418
SHELL NO. 11	01/28/1965	058 145	51419
SHELL NO. 12	01/28/1965	058 146	51420
SHELL NO. 13	01/29/1965	058 147	51421
SHELL NO. 14	01/29/1965	058 148	51422
SHELL NO. 15	01/28/1965	058 149	51423
SHELL NO. 16	01/28/1965	058 150	51424
SHELL NO. 17	01/28/1965	058 151	51425
SHELL NO. 18	01/28/1965	058 152	51426
SHELL NO. 19	01/28/1965	058 153	51427
SHELL NO. 20	01/28/1965	058 154	51428
Shell-21	12/21/2006	2007-01462	376997
Shell-22	12/21/2006	2007-01463	376998
Shell-23	12/21/2006	2007-01464	376999
Shell-24	09/15/2008	2008-11346	394954
SHELL 24A	07/25/2013	2013-05811	424560
Shell-25	12/29/2006	2007-01465	377000
Shell-26	12/29/2006	2007-01466	377001
Shell-27	12/29/2006	2007-01467	377002

Name of Claim	Location Date	Santa Cruz County Docket/Page or Fee No.	BLM Serial A MC No.
Shell-28	01/02/2007	2007-01468	377003
Shell-29	01/02/2007	2007-01469	377004
Shell-30	01/02/2007	2007-01470	377005
Shell-31B	05/15/2008	2008-05631	392438
Amended	07/22/2008	2008-07616	
Shell-32	01/02/2007	2007-01472	377007
Shell-33	01/04/2007	2007-01473	377008
Shell-34	01/04/2007	2007-01474	377009
Shell-35	12/21/2006	2007-01475	377010
Shell-36	12/21/2006	2007-01476	377011
Shell-37	12/21/2006	2007-01477	377012
Shell-38	12/22/2006	2007-01478	377013
Shell-39	12/22/2006	2007-01479	377014
Shell-40	12/22/2006	2007-01480	377015
Shell-41	12/22/2006	2007-01481	377016
Shell-42	12/22/2006	2007-01482	377017
Shell-43	12/22/2006	2007-01483	377018
SHELL No. 44	07/25/1967	81 212	51452
SHELL No. 45	07/25/1967	81 213	51453
SHELL No. 46	07/27/1967	81 214	51454
SHELL No. 47	07/27/1967	81 215	51455
SHELL No. 48	07/27/1967	81 216	51456
SHELL No. 49	07/27/1967	81 217	51457
Shell-51	12/29/2006	2007-01484	377019
Shell-52	12/29/2006	2007-01485	377020
Shell-53	12/29/2006	2007-01486	377021
Shell-54	01/02/2007	2007-01487	377022
Shell-55	01/02/2007	2007-01488	377023
Shell-56	01/02/2007	2007-01489	377024
Shell-57	01/02/2007	2007-01490	377025
Shell-58	01/02/2007	2007-01491	377026
Shell-59	01/04/2007	2007-01492	377027
Shell-60	01/04/2007	2007-01493	377028
Shell-61	01/04/2007	2007-01494	377029
Shell-62	01/04/2007	2007-01495	377030
Shell-63	01/04/2007	2007-01496	377031
Shell-64	01/04/2007	2007-01497	377032
Shell-65	01/02/2007	2007-01498	377033
Shell-66	01/02/2007	2007-01499	377034
Shell-67	01/02/2007	2007-01500	377035
Shell-68	01/02/2007	2007-01501	377036
Shell-69	12/22/2006	2007-01502	377037
Shell-70	12/22/2006	2007-01503	377038

RECEIVED
BLM AZ STATE OFFICE
2013 AUG 15 A D 38

RECEIVED
BLM AZ STATE OFFICE
2013 AUG 15 A D 38

Name of Claim	Location Date	Santa Cruz County Docket/Page or Fee No.	BLM Serial A MC No.
Shell-71	12/22/2006	2007-01504	377039
Shell-72	12/22/2006	2007-01505	377040
SHELL 73	04/24/2007	2007-08110	383320
SHELL 74	04/24/2007	2007-08111	383321
SHELL 75	04/24/2007	2007-08112	383322
SHELL 76	04/24/2007	2007-08113	383323
Amended	05/06/2008	2008-05484	
SHELL 77	04/24/2007	2007-08114	383324
Amended	05/06/2008	2008-05485	
SHELL 78	04/24/2007	2007-08115	383325
SHELL 79	04/24/2007	2007-08116	383326
SHELL 79A	07/25/2013	2013-05812	424561
SHELL 80	04/24/2007	2007-08117	383327
SHELL 81	04/24/2007	2007-08118	383328
SHELL 82	05/21/2007	2007-08119	383329
Amended	05/07/2008	2008-05486	
SHELL 83	05/21/2007	2007-08120	383330
Amended	05/07/2008	2008-05487	
SHELL 84	05/21/2007	2007-08121	383331
Amended	05/07/2008	2008-05488	
SHELL 85	05/21/2007	2007-08122	383332
SHELL 86	05/21/2007	2007-08123	383333
Amended	05/07/2008	2008-05489	
SHELL 87	05/21/2007	2007-08124	383334
SHELL 88	05/21/2007	2007-08125	383335
Amended	05/07/2008	2008-05490	
SHELL 89	05/21/2007	2007-08126	383336
SHELL 90	05/21/2007	2007-08127	383337
Amended	05/07/2008	2008-05491	
SHELL 91	05/21/2007	2007-08128	383338
SHELL 92	05/17/2007	2007-08129	383339
Amended	05/06/2008	2008-05492	
SHELL 93	05/17/2007	2007-08130	383340
Amended	05/06/2008	2008-05493	
SHELL 94	05/17/2007	2007-08131	383341
SHELL 95	05/17/2007	2007-08132	383342
Amended	05/06/2008	2008-05494	
SHELL 96	05/17/2007	2007-08133	383343
SHELL 97	05/17/2007	2007-08134	383344
Amended	05/06/2008	2008-05495	
SHELL 98	05/16/2007	2007-08135	383345
SHELL 99	05/16/2007	2007-08136	383346
Amended	05/06/2008	2008-05496	
SHELL 100	05/16/2007	2007-08137	383347
SHELL 101	05/16/2007	2007-08138	383348

Name of Claim	Location Date	Santa Cruz County Docket/Page or Fee No.	BLM Serial A MC No.
Amended	05/06/2008	2008-05497	
SHELL 102	04/24/2007	2007-08139	383349
SHELL 103	04/24/2007	2007-08140	383350
Amended	04/30/2008	2008-05498	
SHELL 104	04/24/2007	2007-08141	383351
SHELL 105	04/24/2007	2007-08142	383352
Amended	04/30/2008	2008-05499	
SHELL 106	04/24/2007	2007-08143	383353
Amended	04/30/2008	2008-05500	
SHELL 107	04/24/2007	2007-08144	383354
Amended	04/30/2008	2008-05501	
SHELL 108	04/24/2007	2007-08145	383355
Amended	04/30/2008	2008-05502	
SHELL 109	04/24/2007	2007-08146	383356
Amended	04/30/2008	2008-05503	
SHELL 110	04/24/2007	2007-08147	383357
SHELL 111	04/24/2007	2007-08148	383358
Amended	04/30/2008	2008-05504	
SHELL 112	04/26/2007	2007-08149	383359
SHELL 113	04/26/2007	2007-08150	383360
Amended	04/30/2008	2008-05505	
SHELL 114	04/26/2007	2007-08151	383361
SHELL 115	04/26/2007	2007-08152	383362
Amended	04/30/2008	2008-05506	
SHELL 116	04/26/2007	2007-08153	383363
SHELL 117	04/26/2007	2007-08154	383364
Amended	04/30/2008	2008-05507	
SHELL 118	05/07/2007	2007-08155	383365
Amended	04/30/2008	2008-05508	
Amended	09/26/2012	2012-08383	
SHELL 119	05/07/2007	2007-08156	383366
Amended	04/30/2008	2008-05509	
Amended	09/26/2012	2012-08384	
SHELL 120	05/07/2007	2007-08157	383367
SHELL 121	05/07/2007	2007-08158	383368
Amended	05/05/2008	2008-05510	
Amended	09/26/2012	2012-08385	
SHELL 122	05/07/2007	2007-08159	383369
SHELL 123	05/07/2007	2007-08160	383370
Amended	05/05/2008	2008-05511	
Amended	09/26/2012	2012-08386	
SHELL 124	05/07/2007	2007-08161	383371
SHELL 125	05/07/2007	2007-08162	383372
Amended	05/05/2008	2008-05512	
Amended	09/26/2012	2012-08387	

RECEIVED
 BLM AZ STATE OFFICE
 2013 AUG 15 A M 38

RECEIVED
 BLM AZ STATE OFFICE
 2013 AUG 15 A M 38

Name of Claim	Location Date	Santa Cruz County Docket/Page or Fee No.	BLM Serial A MC No.
SHELL 126	05/11/2007	2007-08163	383373
Amended	05/05/2008	2008-05513	
SHELL 127	05/11/2007	2007-08164	383374
Amended	05/05/2008	2008-05514	
SHELL 128	05/11/2007	2007-08165	383375
SHELL 129	05/11/2007	2007-08166	383376
Amended	05/05/2008	2008-05515	
SHELL 130	05/11/2007	2007-08167	383377
SHELL 131	05/11/2007	2007-08168	383378
Amended	05/01/2008	2008-05516	
SHELL 132	05/11/2007	2007-08169	383379
SHELL 133	05/11/2007	2007-08170	383380
Amended	05/01/2008	2008-05517	
SHELL 134	05/14/2007	2007-08171	383381
SHELL 135	05/14/2007	2007-08172	383382
Amended	05/01/2008	2008/05518	
Shell-136	05/23/2007	2007-08173	383383
Amended	05/07/2008	2008-05519	
Shell-137	05/23/2007	2007-08174	383384
Shell-138	05/23/2007	2007-08175	383385
Shell-139	05/23/2007	2007-08176	383386
SHELL 140	05/18/2007	2007-08177	383387
Amended	05/07/2008	2008-05520	
SHELL 141	05/18/2007	2007-08178	383388
Amended	05/07/2008	2008-05521	
SHELL 142	05/16/2007	2007-08179	383389
Amended	05/06/2008	2008-05522	
SHELL 143	05/16/2007	2007-08180	383390
SHELL 144	05/16/2007	2007-08181	383391
Amended	05/06/2008	2008-05523	
SHELL 145	05/16/2007	2007-08182	383392
Amended	05/06/2008	2008-05524	
SHELL-145A	06/20/2013	2013-05410	424350
SHELL 146	05/14/2007	2007-08183	383393
Amended	05/01/2008	2008-05525	
SHELL 147	05/14/2007	2007-08184	383394
SHELL 148	05/14/2007	2007-08185	383395
Amended	05/01/2008	2008-05526	
SHELL 149	05/14/2007	2007-08186	383396
Amended	05/01/2008	2008-05527	
SHELL 150	05/13/2008	2008-05632	392439
Amended	07/22/2008	2008-07615	
Shell 151	09/15/2008	2008-11347	394955
Shell 152	09/15/2008	2008-11348	394956
Shell 153	09/15/2008	2008-11349	394957

Name of Claim	Location Date	Santa Cruz County Docket/Page or Fee No.	BLM Serial A MC No.
Shell 154	09/15/2008	2008-11350	394958
Shell 155	09/15/2008	2008-11351	394959
Shell 156	09/15/2008	2008-11352	394960
Shell 157	09/15/2008	2008-11353	394961
Shell 158	09/14/2008	2008-11354	394962
Shell 159	09/14/2008	2008-11355	394963
Shell 160	09/14/2008	2008-11356	394964
Shell 161	09/14/2008	2008-11357	394965
Shell 162	09/14/2008	2008-11358	394966
Shell 163	09/14/2008	2008-11359	394967
Shell 164	09/14/2008	2008-11360	394968
Shell 165	09/14/2008	2008-11361	394969
SHELL-166	11/10/2011	2012-00377	412595
SHELL-167	11/10/2011	2012-00378	412596
Amended	09/25/2012	2012-08388	
SHELL-168	11/10/2011	2012-00379	412597
SHELL-169	11/10/2011	2012-00380	412598
SHELL-170	11/08/2011	2012-00381	412599
SHELL-171	11/11/2011	2012-00382	412600
SHELL-172	11/08/2011	2012-00383	412601
SHELL-173	11/10/2011	2012-00384	412602
SHELL-174	11/10/2011	2012-00385	412603
SHELL-175	12/08/2011	2012-00386	412604
SHELL-176	11/14/2011	2012-00387	412605
SHELL-177	11/14/2011	2012-00388	412606
SHELL-178	11/14/2011	2012-00389	412607
Amended	09/26/2012	2012-08389	
SHELL-179	11/14/2011	2012-00390	412608
Amended	09/26/2012	2012-08390	
SHELL-180	11/14/2011	2012-00391	412609
SHELL-181	11/14/2011	2012-00392	412610
SHELL-182	11/14/2011	2012-00393	412611
SHELL-183	11/14/2011	2012-00394	412612
SHELL-184	11/14/2011	2012-00395	412613
SHELL-185	11/14/2011	2012-00396	412614
SHELL-186	11/14/2011	2012-00397	412615
SHELL-187	11/14/2011	2012-00398	412616
SHELL-188	11/14/2011	2012-00399	412617
SHELL-189	11/14/2011	2012-00400	412618
SHELL-190	11/14/2011	2012-00401	412619
SHELL-191	11/14/2011	2012-00402	412620
SHELL-192	11/17/2011	2012-00403	412621
SHELL-193	11/17/2011	2012-00404	412622
SHELL-194	11/22/2011	2012-00405	412623
SHELL-195	11/22/2011	2012-00406	412624

RECEIVED
 BLM AZ STATE OFFICE
 2013 AUG 15 A 10:38

RECEIVED
 BLM AZ STATE OFFICE
 2013 AUG 15 A 10:38

Name of Claim	Location Date	Santa Cruz County Docket/Page or Fee No.	BLM Serial A MC No.
SHELL-196	11/22/2011	2012-00407	412625
SHELL-197	11/22/2011	2012-00408	412626
SHELL-198	11/17/2011	2012-00409	412627
SHELL-199	11/17/2011	2012-00410	412628
SHELL-200	11/17/2011	2012-00411	412629
SHELL-201	11/17/2011	2012-00412	412630
SHELL-202	11/17/2011	2012-00413	412631
SHELL-203	11/17/2011	2012-00414	412632
SHELL-204	11/17/2011	2012-00415	412633
SHELL-205	11/17/2011	2012-00416	412634
SHELL-206	11/17/2011	2012-00417	412635
SHELL-207	11/17/2011	2012-00418	412636
SHELL-208	11/17/2011	2012-00419	412637
SHELL-209	11/17/2011	2012-00420	412638
SHELL-210	11/11/2011	2012-00421	412639
SHELL-211	11/11/2011	2012-00422	412640
SHELL-212	11/11/2011	2012-00423	412641
SHELL-213	11/11/2011	2012-00424	412642
SHELL-214	11/11/2011	2012-00425	412643
SHELL-215	12/08/2011	2012-00426	412644
SHELL-216	11/11/2011	2012-00427	412645
SHELL-217	11/28/2011	2012-00428	412646
SHELL 217A	07/25/2013	2013-05813	424552
SHELL-218	11/28/2011	2012-00429	412647
Amended	10/01/2012	2012-08391	412648
SHELL-219	11/28/2011	2012-00430	412649
Amended	09/26/2012	2012-08392	412650
SHELL 219A	07/31/2013	2013-05814	424553
SHELL 219B	07/31/2013	2013-05815	424554
SHELL-220	11/28/2011	2012-00431	412651
Amended	10/01/2012	2012-08393	412652
SHELL-221	11/28/2011	2012-00432	412653
Amended	10/01/2012	2012-08394	412654
SHELL-222	11/28/2011	2012-00433	412655
Amended	10/01/2012	2012-08395	412656
SHELL-223	11/22/2011	2012-00434	412657
Amended	10/01/2012	2012-08396	412658
SHELL-224	11/22/2011	2012-00435	412659
Amended	10/01/2012	2012-08397	412660
SHELL-225	11/22/2011	2012-00436	412661
Amended	10/01/2012	2012-08398	412662
SHELL-226	11/22/2011	2012-00437	412663
Amended	10/01/2012	2012-08399	412664
SHELL-227	11/22/2011	2012-00438	412665
Amended	10/01/2012	2012-08400	412666

RECEIVED
 BLM AZ STATE OFFICE
 AUG 15 A D 38

Name of Claim	Location Date	Santa Cruz County Docket/Page or Fee No.	BLM Serial A MC No.
SHELL-228	11/22/2011	2012-00439	412657
Amended	10/01/2012	2012-08401	
SHELL-229	11/22/2011	2012-00440	412658
Amended	10/01/2012	2012-08402	
SHELL-230	11/22/2011	2012-00441	412659
Amended	10/01/2012	2012-08403	
SHELL-231	11/21/2011	2012-00442	412660
Amended	10/01/2012	2012-08404	
SHELL-232	11/22/2011	2012-00443	412661
Amended	10/01/2012	2012-08405	
SHELL-233	11/22/2011	2012-00444	412662
Amended	10/01/2012	2012-08406	
SHELL-234	11/22/2011	2012-00445	412663
Amended	10/01/2012	2012-08407	
SHELL-235	11/21/2011	2012-00446	412664
Amended	10/01/2012	2012-08408	
SHELL-236	11/21/2011	2012-00447	412665
Amended	10/01/2012	2012-08409	
SHELL-237	11/21/2011	2012-00448	412666
Amended	10/01/2012	2012-08410	
SHELL-238	11/21/2011	2012-00449	412667
Amended	10/01/2012	2012-08411	
SHELL-239	11/21/2011	2012-00450	412668
Amended	09/26/2012	2012-08412	
SHELL-240	11/21/2011	2012-00451	412669
Amended	09/26/2012	2012-08413	
SHELL-241	11/21/2011	2012-00452	412670
Amended	09/26/2012	2012-08414	
SHELL-242	11/21/2011	2012-00453	412671
Amended	09/26/2012	2012-08415	
SHELL-243	11/21/2011	2012-00454	412672
Amended	09/26/2012	2012-08416	
SHELL-244	11/21/2011	2012-00455	412673
Amended	09/26/2012	2012-08417	
SHELL-245	11/21/2011	2012-00456	412674
Amended	09/26/2012	2012-08418	
SHELL-246	11/21/2011	2012-00457	412675
Amended	09/26/2012	2012-08419	
SHELL-247	11/21/2011	2012-00458	412676
Amended	09/26/2012	2012-08420	
SHELL-248	11/21/2011	2012-00459	412677
Amended	09/26/2012	2012-08421	
SHELL-249	11/21/2011	2012-00460	412678
Amended	09/26/2012	2012-08422	
SHELL-250	11/21/2011	2012-00461	412679

RECEIVED
 BLM AZ STATE OFFICE
 AUG 15 A D 38

Name of Claim	Location Date	Santa Cruz County Docket/Page or Fee No.	BLM Serial A MC No.
Amended	09/26/2012	2012-08423	
SHELL-251	03/14/2012	2012-02862	414953
SHELL-252	03/14/2012	2012-02863	414954
SHELL-253	03/14/2012	2012-02864	414955
SHELL-254	03/14/2012	2012-02865	414956
SHELL-255	03/14/2012	2012-02866	414957
SHELL-256	03/14/2012	2012-02867	414958
SHELL-257	03/14/2012	2012-02868	414959
SHELL-258	03/14/2012	2012-02869	414960
SHELL-259	03/14/2012	2012-02870	414961
SHELL-260	03/14/2012	2012-02871	414962
SHELL-261	03/14/2012	2012-02872	414963
SHELL-262	03/14/2012	2012-02873	414964
SHELL-263	03/13/2012	2012-02874	414965
SHELL-264	03/13/2012	2012-02875	414966
SHELL-265	03/13/2012	2012-02876	414967
SHELL-266	03/13/2012	2012-02877	414968
SHELL-267	03/13/2012	2012-02878	414969
SHELL-268	03/13/2012	2012-02879	414970
SHELL-269	03/13/2012	2012-02880	414971
SHELL-270	03/12/2012	2012-02881	414972
SHELL-271	03/13/2012	2012-02882	414973
SHELL-272	03/13/2012	2012-02883	414974
SHELL-273	03/13/2012	2012-02884	414975
SHELL-274	03/13/2012	2012-02885	414976
SHELL-275	03/15/2012	2012-02886	414977
SHELL-276	03/15/2012	2012-02887	414978
SHELL-277	03/15/2012	2012-02888	414979
SHELL-278	03/15/2012	2012-02889	414980
SHELL-279	03/15/2012	2012-02890	414981
SHELL-280	03/15/2012	2012-02891	414982
SHELL-281	03/15/2012	2012-02892	414983
SHELL-282	03/15/2012	2012-02893	414984
SHELL-283	03/15/2012	2012-02894	414985
SHELL-284	03/15/2012	2012-02895	414986
SHELL-285	03/15/2012	2012-02896	414987
SHELL-286	03/15/2012	2012-02897	414988
SHELL-287	03/15/2012	2012-02898	414989
SHELL-288	03/15/2012	2012-02899	414990
SHELL-289	03/15/2012	2012-02900	414991
SHELL-290	03/15/2012	2012-02901	414992
SHELL-291	03/15/2012	2012-02902	414993
SHELL-292	03/15/2012	2012-02903	414994
SHELL-293	03/15/2012	2012-02904	414995
SHELL-294	03/15/2012	2012-02905	414996

Name of Claim	Location Date	Santa Cruz County Docket/Page or Fee No.	BLM Serial A MC No.
SHELL-295	03/15/2012	2012-02906	414997
SHELL-296	03/15/2012	2012-02907	414998
SHELL-297	03/15/2012	2012-02908	414999
SHELL-298	03/15/2012	2012-02909	415000
SHELL-299	03/16/2012	2012-02910	415001
SHELL-300	03/16/2012	2012-02911	415002
SHELL-301	03/16/2012	2012-02912	415003
SHELL-302	03/16/2012	2012-02913	415004
SHELL-303	03/16/2012	2012-02914	415005
SHELL-304	03/16/2012	2012-02915	415006
SHELL-305	03/16/2012	2012-02916	415007
SHELL-306	03/16/2012	2012-02917	415008
SHELL-307	03/16/2012	2012-02918	415009
SHELL-308	03/16/2012	2012-02919	415010
SHELL-309	03/16/2012	2012-02920	415011
SHELL-310	03/16/2012	2012-02921	415012
SHELL-311	05/10/2012	2012-04673	416189
Amended	09/25/2012	2012-08424	
SHELL-312	05/10/2012	2012-04674	416190
Amended	09/25/2012	2012-08425	
SHELL-313	12/05/2012	2013-00649	420822
SHELL-314	12/05/2012	2013-00650	420823
SHELL-315	12/05/2012	2013-00651	420824
SHELL-316	12/05/2012	2013-00652	420825
SHELL-317	12/06/2012	2013-00653	420826
SHELL-318	12/06/2012	2013-00654	420827
SHELL-319	12/06/2012	2013-00655	420828
SHELL-320	12/06/2012	2013-00656	420829
SHELL-321	12/11/2012	2013-00657	420830
SHELL-322	12/11/2012	2013-00658	420831
SHELL-323	12/11/2012	2013-00659	420832
SHELL-324	12/11/2012	2013-00660	420833
SHELL-325	12/05/2012	2013-00661	420834
SHELL-326	12/05/2012	2013-00662	420835
SHELL-327	12/03/2012	2013-00663	420836
SHELL-328	12/03/2012	2013-00664	420837
SHELL-329	12/03/2012	2013-00665	420838
SHELL-330	01/07/2013	2013-01676	421166
SHELL-331	01/07/2013	2013-01677	421167
SHELL-332	01/07/2013	2013-01678	421168
SHELL-333	01/07/2013	2013-01679	421169
SHELL-334	01/07/2013	2013-01680	421170
SHELL-335	01/07/2013	2013-01681	421171
SHELL-336	01/04/2013	2013-01682	421172
SHELL-337	12/28/2012	2013-01683	421173

RECEIVED
 BLM AZ STATE OFFICE
 2013 AUG 15 A 10 38

RECEIVED
 BLM AZ STATE OFFICE
 2013 AUG 15 A 10 38

Name of Claim	Location Date	Santa Cruz County Docket/Page or Fee No.	BLM Serial A MC No.
SHELL-338	12/28/2012	2013-01684	421174
SHELL-338	12/28/2012	2013-01685	421175
SHELL-340	12/28/2012	2013-01686	421176
SHELL-341	12/28/2012	2013-01687	421177
SHELL-342	12/28/2012	2013-01688	421178
SHELL-343	12/28/2012	2013-01689	421179
SHELL-344	12/28/2012	2013-01690	421180
SHELL-345	12/27/2012	2013-01691	421181
SHELL-346	12/27/2012	2013-01692	421182
SHELL-347	12/27/2012	2013-01693	421183
SHELL-348	12/27/2012	2013-01694	421184
SHELL-349	12/27/2012	2013-01695	421185
SHELL-350	12/27/2012	2013-01696	421186
SHELL-351	12/27/2012	2013-01697	421187
SHELL-352	12/27/2012	2013-01698	421188
SHELL-353	12/27/2012	2013-01699	421189
SHELL-354	12/27/2012	2013-01700	421190
SHELL-355	12/27/2012	2013-01701	421191
SHELL-356	12/27/2012	2013-01702	421192
SHELL-357	12/28/2012	2013-01703	421193
SHELL-358	12/28/2012	2013-01704	421194
SHELL-359	12/21/2012	2013-01705	421195
SHELL-360	12/21/2012	2013-01706	421196
SHELL-361	12/21/2012	2013-01707	421197
SHELL-362	12/21/2012	2013-01708	421198
SHELL-363	12/21/2012	2013-01709	421199
SHELL-364	12/21/2012	2013-01710	421200
SHELL-365	12/21/2012	2013-01711	421201
SHELL-366	12/21/2012	2013-01712	421202
SHELL-367	12/21/2012	2013-01713	421203
SHELL-368	12/20/2012	2013-01714	421204
SHELL-369	12/20/2012	2013-01715	421205
SHELL-370	12/20/2012	2013-01716	421206
SHELL-371	12/20/2012	2013-01717	421207
SHELL-372	12/20/2012	2013-01718	421208
SHELL-373	12/20/2012	2013-01719	421209
SHELL-374	12/20/2012	2013-01720	421210
SHELL-375	12/20/2012	2013-01721	421211
SHELL-376	12/20/2012	2013-01722	421212
SHELL-377	12/20/2012	2013-01723	421213
SHELL-378	12/20/2012	2013-01724	421214
SHELL-379	12/19/2012	2013-01725	421215
SHELL-380	12/19/2012	2013-01726	421216
SHELL-381	12/19/2012	2013-01727	421217
SHELL-382	12/19/2012	2013-01728	421218

RECEIVED
 BLM AZ STATE OFFICE
 AUG 15 A 10 38

Name of Claim	Location Date	Santa Cruz County Docket/Page or Fee No.	BLM Serial A MC No.
SHELL-383	12/19/2012	2013-01729	421219
SHELL-384	12/19/2012	2013-01730	421220
SHELL-385	12/19/2012	2013-01731	421221
SHELL-386	12/19/2012	2013-01732	421222
SHELL-387	12/19/2012	2013-01733	421223
SHELL-388	12/19/2012	2013-01734	421224
SHELL-389	12/19/2012	2013-01735	421225
SHELL-390	12/19/2012	2013-01736	421226
SHELL-391	12/18/2012	2013-01737	421227
SHELL-392	12/18/2012	2013-01738	421228
SHELL-393	12/18/2012	2013-01739	421229
SHELL-394	12/18/2012	2013-01740	421230
SHELL-395	12/18/2012	2013-01741	421231
SHELL-396	12/18/2012	2013-01742	421232
SHELL-397	12/18/2012	2013-01743	421233
SHELL-398	12/18/2012	2013-01744	421234
SHELL-399	02/05/2013	2013-01745	421235
SHELL-400	06/20/2013	2013-05411	424351
SHELL 400A	07/31/2013	2013-05816	424565
SHELL-401	06/20/2013	2013-05412	424352
SHELL-402	06/20/2013	2013-05413	424353
SHELL-403	06/17/2013	2013-05414	424354
SHELL-404	06/17/2013	2013-05415	424355
SHELL-405	06/17/2013	2013-05416	424356
SHELL-406	06/17/2013	2013-05417	424357
SHELL-407	06/17/2013	2013-05418	424358
SHELL-408	06/17/2013	2013-05419	424359
SHELL-409	06/18/2013	2013-05420	424360
SHELL-409A	06/20/2013	2013-05421	424361
SHELL-410	06/11/2013	2013-05422	424362
SHELL-411	06/20/2013	2013-05423	424363
SHELL-412	06/11/2013	2013-05424	424364
SHELL-413	06/20/2013	2013-05425	424365
SHELL-414	06/17/2013	2013-05426	424366
SHELL-415	06/17/2013	2013-05427	424367
SHELL-416	06/17/2013	2013-05428	424368
SHELL-417	06/11/2013	2013-05429	424369
SHELL-418	06/17/2013	2013-05430	424370
SHELL-419	06/18/2013	2013-05431	424371
SHELL-420	06/20/2013	2013-05432	424372
SHELL-421	06/20/2013	2013-05433	424373
SHELL-422	06/20/2013	2013-05434	424374
SHELL-423	06/18/2013	2013-05435	424375
SHELL-424	06/18/2013	2013-05436	424376
SHELL-425	06/18/2013	2013-05437	424377

RECEIVED
 BLM AZ STATE OFFICE
 AUG 15 A 10 39

SHELL-426	06/18/2013	2013-05438	424378
SHELL-427	06/18/2013	2013-05439	424379
SHELL-428	06/18/2013	2013-05440	424380
SHELL-429	06/18/2013	2013-05441	424381
SHELL-430	06/18/2013	2013-05442	424382
SHELL-431	06/18/2013	2013-05443	424383
SHELL-432	06/18/2013	2013-05444	424384
SHELL-433	06/20/2013	2013-05445	424385
SHELL-434	06/18/2013	2013-05446	424386
SHELL-435	06/18/2013	2013-05447	424387
SHELL-436	06/18/2013	2013-05448	424388
SHELL-437	06/11/2013	2013-05449	424389
SHELL-438	06/11/2013	2013-05450	424390
SHELL-439	06/11/2013	2013-05451	424391

RECEIVED
 BLM AZ STATE OFFICE
 2013 AUG 15 A 10:39
 PHOENIX, ARIZONA

The unpatented lode mining claims situated in the Harshaw and Patagonia Mining District, situated within the protracted survey lines of Sections 1, 13, 24, 25, 29, 32 and 36, Township 23 South, Range 15 East, and Sections 5, 6, 8, 9, 15, 16, 17, 18, 19, 20, 29, 30, 31 and 32, Township 23 South, Range 16 East, G&SR Mer., Santa Cruz County, Arizona, the names of which and the place of record of the location notices thereof in the official records of the Santa Cruz County Recorder and Arizona State Office of the Bureau of Land Management are as follows:

Claim Name	AMC Number	County Recording Number
WCR-4	376282	2006-19731
WCR-5	376283	2006-19732
WCR-6	376284	2006-19733
WCR-7	367285	2006-19734
WCR-8	376286	2006-19735
WCR-9	376287	2006-19736
WCR-10	376288	2006-19737
WCR-11	376289	2006-19738
WCR-12	376290	2006-19739
WCR-13	376291	2006-19740
WCR-14	376292	2006-19741
WCR-15	376293	2006-19742
WCR-16	376294	2006-19743
WCR-17	376295	2006-19744
WCR-18	376296	2006-19745
WCR-19	376297	2006-19746
WCR-20	367401	2005-16751
WCR-21	367402	2005-16752
WCR-22	367403	2005-16753
WCR-23	367404	2005-16754
WCR-24	367405	2005-16755
WCR-25	367406	2005-16756
WCR-26	367407	2005-16757

RECEIVED
 BLM AZ STATE OFFICE
 2013 AUG 15 A 10:39
 PHOENIX, ARIZONA

Claim Name	AMC Number	County Recording Number
WCR-27	367408	2005-16758
WCR-28	367409	2005-16759
WCR-29	367410	2005-16760
WCR-30	367411	2005-16761
WCR-31	367412	2005-16762
WCR-32	367413	2005-16763
WCR-33	367414	2005-16764
WCR-34	367415	2005-16765
WCR-35	367416	2005-16766
WCR-36	367417	2005-16767
WCR-37	367418	2005-16768
WCR-38	367419	2005-16769
WCR-39	367420	2005-16770
WCR-41	367422	2005-16772
WCR-43	367424	2005-16774
WCR-45	367426	2005-16776
WCR-47	367428	2005-16778
WCR-49	367430	2005-16780
WCR-50	367431	2005-16781
WCR-51	367432	2005-16782
WCR-52	367433	2005-16783
WCR-53	367434	2005-16784
WCR-54	367435	2005-16785
WCR-55	367436	2005-16786
WCR-56	367437	2005-16787
WCR-57	367438	2005-16788
WCR-58	367439	2005-16789
WCR-60	367441	2005-16791

RECEIVED
 BLM AZ STATE OFFICE
 JUL 15 A 0 39

Claim Name	AMC Number	County Recording Number
WCR-61	367442	2005-16792
WCR-62	367443	2005-16793
WCR-63	367444	2005-16794
WCR-64	367445	2005-16795
WCR-65	367446	2005-16796
WCR-66	367447	2005-16797
WCR-67	367448	2005-16798
WCR-68	367449	2005-16799
WCR-69	367450	2005-16800
WCR-70	367451	2005-16801
WCR-71	367452	2005-16802
WCR-72	367453	2005-16803
WCR-73	367454	2005-16804
WCR-74	367455	2005-16805
WCR-75	367456	2005-16806
WCR-76	367457	2005-16807
WCR-77	367458	2005-16808
WCR-78	367459	2005-16809
WCR-79	367460	2005-16810
WCR-80	376279	2006-19728
WCR-81	367461	2005-16811
WCR-82	367462	2005-16812
WCR-83	367463	2005-16813
WCR-84	376280	2006-19729
WCR-85	367464	2005-16814
WCR-86	376281	2006-19730
WCR-87	367465	2005-16815
WCR-88	367466	2005-16816

RECEIVED
 BLM AZ STATE OFFICE
 JUL 15 A 0 39

Claim Name	AMC Number	County Recording Number
WCR-89	367467	2005-16817
WCR-90	367468	2005-16818
WCR-91	367469	2005-16819
WCR-92	376437	2007-01451
WCR-93	367470	2005-16820
WCR-94	367471	2005-16821
WCR-95	367472	2005-16822
WCR-96	367473	2005-16823
WCR-97	367474	2005-16824
WCR-98	367475	2005-16825
WCR-99	367476	2005-16826
WCR-100	367477	2005-16827
WCR-101	367478	2005-16828
WCR-102	367479	2005-16829
WCR-103	367480	2005-16830
WCR-104	367481	2005-16831
WCR-105	367482	2005-16832
WCR-106	367483	2005-16833
WCR-107	367484	2005-16834
WCR-108	367485	2005-16835
WCR-109	367486	2005-16836
WCR-110	367487	2005-16837
Amended		2006-19777
WCR-110E	376331	2006-19780
WCR-111	367488	2005-16838
WCR-112	367489	2005-16839
Amended		2006-19778
WCR-112E	376332	2006-19781

Claim Name	AMC Number	County Recording Number
WCR-113	367490	2005-16840
WCR-114	367491	2005-16841
Amended		2006-19779
WCR-114E	376333	2006-19782
WCR-115	367492	2005-16842
WCR-116	367493	2005-16843
WCR-117	367494	2005-16844
WCR-118	367495	2005-16845
WCR-119	367496	2005-16846
WCR-120	367497	2005-16847
WCR-121	367498	2005-16848
WCR-122	367499	2005-16849
WCR-123	367500	2005-16850
WCR-124	367501	2005-16851
WCR-125	367502	2005-16852
WCR-126	367503	2005-16853
WCR-127	367504	2005-16854
WCR-128	367505	2005-16855
WCR-129	367506	2005-16856
WCR-130	367507	2005-16857
WCR-131	367508	2005-16858
WCR-132	367509	2005-16859
WCR-133	367510	2005-16860
WCR-134	367511	2005-16861
WCR-135	367512	2005-16862
WCR-136	367513	2005-16863
WCR-137	367514	2005-16864
WCR-138	367515	2005-16865

RECEIVED
 BLM AZ STATE OFFICE
 2011 AUG 15 AM 39

RECEIVED
 BLM AZ STATE OFFICE
 2011 AUG 15 AM 39

Claim Name	AMC Number	County Recording Number
WCR-139	367516	2005-16866
WCR-140	367517	2005-16867
WCR-141	367518	2005-16868
WCR-142	367519	2005-16869
WCR-143	367520	2005-16870
WCR-144	367521	2005-16871
WCR-145	367522	2005-16872
WCR-146	367523	2005-16873
WCR-147	367524	2005-16874
WCR-148	367525	2005-16875
WCR-149	367526	2005-16876
WCR-150	367527	2005-16877
WCR-151	367528	2005-16878
WCR-152	367529	2005-16879
WCR-153	367530	2005-16880
WCR-154	367531	2005-16881
WCR-155	367532	2005-16882
WCR-156	367533	2005-16883
WCR-157	367534	2005-16884
WCR-158	367535	2005-16885
WCR-159	367536	2005-16886
WCR-160	367537	2005-16887
WCR-161	367538	2005-16888
WCR-162	367539	2005-16889
WCR-163	367540	2005-16890
WCR-164	367541	2005-16891
WCR-165	367542	2005-16892
WCR-166	367543	2005-16893

RECEIVED
 BI MAZ STATE OFFICE

Claim Name	AMC Number	County Recording Number
WCR-167	367544	2005-16894
WCR-168	367545	2005-16895
WCR-169	367546	2005-16896
WCR-170	367547	2005-16897
WCR-171	367548	2005-16898
WCR-172	367549	2005-16899
WCR-173	367550	2005-16900
WCR-174	367551	2005-16901
WCR-175	367552	2005-16902
WCR-176	367553	2005-16903
WCR-177	367554	2005-16904
WCR-178	367555	2005-16905
WCR-179	367556	2005-16906
WCR-180	367557	2005-16907
WCR-181	367558	2005-16908
WCR-182	367559	2005-16909
WCR-183	367560	2005-16910
WCR-184	367561	2005-16911
WCR-185	367562	2005-16912
WCR-186	367563	2005-16913
WCR-187	367564	2005-16914
WCR-188	367565	2005-16915
WCR-189	367566	2005-16916
WCR-190	367567	2005-16917
WCR-191	367568	2005-16918
WCR-192	367569	2005-16919
WCR-193	367570	2005-16920
WCR-194	367571	2005-16921

RECEIVED
 BI MAZ STATE OFFICE
 2003 AUG 15 AM 39
 PHOENIX, ARIZONA

Claim Name	AMC Number	County Recording Number
WCR-195	367572	2005-16922
WCR-196	367573	2005-16923
WCR-197	367574	2005-16924
WCR-198	367575	2005-16925
WCR-199	367576	2005-16926
WCR-200	367577	2005-16927
WCR-201	367578	2005-16928
WCR-202	367579	2005-16929
WCR-203	367580	2005-16930
WCR-204	367581	2005-16931
WCR-205	367582	2005-16932
WCR-206	367583	2005-16933
WCR-207	367584	2005-16934
WCR-208	367585	2005-16935
WCR-209	367586	2005-16936
WCR-210	367587	2005-16937
WCR-211	367588	2005-16938
WCR-212	367589	2005-16939
WCR-213	367590	2005-16940
WCR-214	367591	2005-16941
WCR-215	367592	2005-16942
WCR-216	367593	2005-16943
WCR-217	367594	2005-16944
WCR-218	367595	2005-16945
WCR-219	367596	2005-16946
WCR-220	367597	2005-16947
WCR-221	367598	2005-16948
WCR-223	367600	2005-16950

RECEIVED
 BLM AZ STATE OFFICE
 2005 AUG 15 A 10:39
 PHOENIX ARIZONA

Claim Name	AMC Number	County Recording Number
WCR-255	367632	2005-16981
WCR-256	367633	2005-16982
WCR-257	367634	2005-16983
WCR-258	367635	2005-16984
WCR-259	367636	2005-16985
WCR-260	367637	2005-16986
WCR-261	367638	2005-16987
WCR-262	367639	2005-16988
WCR-263	367640	2005-16989
WCR-264	367641	2005-16990
WCR-274	368661	2005-16725
WCR-275	368662	2005-16726
WCR-277	368663	2005-16727
WCR-278	368664	2005-16728
WCR-293	368665	2005-16729
WCR-301	368666	2005-16730
WCR-303	368667	2005-16731
WCR-304	368668	2005-16732
WCR-305	368669	2005-16733
WCR-306	368670	2005-16734
WCR-307	368671	2005-16735
WCR-308	368672	2005-16736
WCR-309	368673	2005-16737
WCR-310	368674	2005-16738
WCR-311	368675	2005-16739
WCR-312	368676	2005-16740
WCR-313	368677	2005-16741
WCR-314	368678	2005-16742

RECEIVED
 BLM AZ STATE OFFICE
 2005 AUG 15 A 10:39
 PHOENIX ARIZONA

Claim Name	AMC Number	County Recording Number
WCR-315	368679	2005-16743
WCR-316	368680	2005-16744
WCR-317	368681	2005-16745
WCR-318	368682	2005-16746
WCR-323	373271	2006-07297
WCR-359	373273	2006-11578
WCR-360	373274	2006-11579
WCR-361	373275	2006-11580
WCR-404	376302	2006-19751
WCR-405	376303	2006-19752
WCR-406	376304	2006-19753
WCR-407	376305	2006-19754
WCR-420A	376316	2006-19765
WCR-421A	376317	2006-19766
WCR-422	376318	2006-19767
WCR-423	376319	2006-19768
WCR-424	376320	2006-19769
WCR-425	376321	2006-19770
WCR-426	376322	2006-19771
WCR-427	376323	2006-19772
WCR-428	376324	2006-19773
WCR-429	376325	2006-19774
WCR-430	376326	2006-19775
WCR-431	376327	2006-19776
WCR-432	376440	2007-01454
WCR-433	376441	2007-01455
WCR-434	376442	2007-01456
WCR-435	376443	2007-01457

Claim Name	AMC Number	County Recording Number
WCR-436	376444	2007-01458
WCR-437	376445	2007-01459
WCR-438	376446	2007-01460
WCR-439	376447	2007-01461

I:\FILES\DOCS\AUG\05251031\DOC\NU7407.DOC

RECEIVED
 BLM AZ STATE OFFICE
 PHOENIX, ARIZONA
 2013 AUG 15 A 10:39

RECEIVED
 BLM AZ STATE OFFICE
 PHOENIX, ARIZONA
 2013 AUG 15 A 10:40

VERIFIED
Message:

724 ROWS RETRIEVED

ENTERED
AUG 23 2013

BY: PB

M/Fees for
AMC 424350 - 391
AMC 424560 - 565
PB

CBS Export Results Report

Include Resolved Records

Record Status

- Error Records (E/M/I)
- Accepted Records (A/W)
- "On Hold" Records (H)
- All Records (for s/n or receipt nr)
- Exported, No Results From CBS
- New (not yet exported)

Printable Format (legal/landscape)

Search Criteria

Enter export Date (mm/dd/yyyy)

Serial Number match (optional)

Receipt Nr (optional)

Export Nr (exclusive)

LR2000 User (defaults to login)

Responsible Area (Errors Only)

- User (U,X)
- Programmer (P,X)
- All (U,P,X)

User Guide

Resend?	Export Nr	A/D	Serial Nr	Multi	Code	\$ Amount	Remarks	Receipt Nr	LR2000 User	#Msg	Resolved?	OK	Stat1	Area	CBS Msg 1	Stat2	Area	Msg 2	CBS 392 ID	392 \$ Amt	Action Update Date	Resend	Resend Orig	Export Date
<input type="checkbox"/>	4223078	A	AMC51409	682		140.00	2014;\$140	2856623	REBERT	1	<input type="checkbox"/>		A	ACCP					1962163	101360.00	8/22/2013 10:17			8/22/2013
<input type="checkbox"/>	4223079	A	AMC51410	682		140.00	2014;\$140	2856623	REBERT	1	<input type="checkbox"/>		A	ACCP					1962163	101360.00	8/22/2013 10:17			8/22/2013
<input type="checkbox"/>	4223080	A	AMC51411	682		140.00	2014;\$140	2856623	REBERT	1	<input type="checkbox"/>		A	ACCP					1962163	101360.00	8/22/2013 10:17			8/22/2013
<input type="checkbox"/>	4223081	A	AMC51412	682		140.00	2014;\$140	2856623	REBERT	1	<input type="checkbox"/>		A	ACCP					1962163	101360.00	8/22/2013 10:17			8/22/2013
<input type="checkbox"/>	4223082	A	AMC51413	682		140.00	2014;\$140	2856623	REBERT	1	<input type="checkbox"/>		A	ACCP					1962163	101360.00	8/22/2013 10:17			8/22/2013
<input type="checkbox"/>	4223083	A	AMC51414	682		140.00	2014;\$140	2856623	REBERT	1	<input type="checkbox"/>		A	ACCP					1962163	101360.00	8/22/2013 10:17			8/22/2013
<input type="checkbox"/>	4223084	A	AMC51415	682		140.00	2014;\$140	2856623	REBERT	1	<input type="checkbox"/>		A	ACCP					1962163	101360.00	8/22/2013 10:17			8/22/2013
<input type="checkbox"/>	4223085	A	AMC51416	682		140.00	2014;\$140	2856623	REBERT	1	<input type="checkbox"/>		A	ACCP					1962163	101360.00	8/22/2013 10:17			8/22/2013
<input type="checkbox"/>	4223086	A	AMC51417	682		140.00	2014;\$140	2856623	REBERT	1	<input type="checkbox"/>		A	ACCP					1962163	101360.00	8/22/2013 10:17			8/22/2013
<input type="checkbox"/>	4223087	A	AMC51418	682		140.00	2014;\$140	2856623	REBERT	1	<input type="checkbox"/>		A	ACCP					1962163	101360.00	8/22/2013 10:17			8/22/2013
<input checked="" type="checkbox"/>	4223088	A	AMC51419	682		140.00	2014;\$140	2856623	REBERT	1	<input type="checkbox"/>		A	ACCP					1962163	101360.00	8/22/2013 10:17			8/22/2013
<input checked="" type="checkbox"/>	4223089	A	AMC51420	682		140.00	2014;\$140	2856623	REBERT	1	<input type="checkbox"/>		A	ACCP					1962163	101360.00	8/22/2013 10:17			8/22/2013
<input type="checkbox"/>	4223090	A	AMC51421	682		140.00	2014;\$140	2856623	REBERT	1	<input type="checkbox"/>		A	ACCP					1962163	101360.00	8/22/2013 10:18			8/22/2013
<input type="checkbox"/>	4223091	A	AMC51422	682		140.00	2014;\$140	2856623	REBERT	1	<input type="checkbox"/>		A	ACCP					1962163	101360.00	8/22/2013 10:18			8/22/2013
<input type="checkbox"/>	4223092	A	AMC51423	682		140.00	2014;\$140	2856623	REBERT	1	<input type="checkbox"/>		A	ACCP					1962163	101360.00	8/22/2013 10:18			8/22/2013
<input type="checkbox"/>	4223093	A	AMC51424	682		140.00	2014;\$140	2856623	REBERT	1	<input type="checkbox"/>		A	ACCP					1962163	101360.00	8/22/2013 10:18			8/22/2013
<input type="checkbox"/>	4223094	A	AMC51425	682		140.00	2014;\$140	2856623	REBERT	1	<input type="checkbox"/>		A	ACCP					1962163	101360.00	8/22/2013 10:18			8/22/2013
<input type="checkbox"/>	4223095	A	AMC51426	682		140.00	2014;\$140	2856623	REBERT	1	<input type="checkbox"/>		A	ACCP					1962163	101360.00	8/22/2013 10:18			8/22/2013
<input type="checkbox"/>	4223096	A	AMC51427	682		140.00	2014;\$140	2856623	REBERT	1	<input type="checkbox"/>		A	ACCP					1962163	101360.00	8/22/2013 10:18			8/22/2013
<input type="checkbox"/>	4223097	A	AMC51428	682		140.00	2014;\$140	2856623	REBERT	1	<input type="checkbox"/>		A	ACCP					1962163	101360.00	8/22/2013 10:18			8/22/2013

Message:

676 ROWS RETRIEVED - ENTERED By REBERT
ON: AUG 22 2013

CBS Export Results Report

Include Resolved Records

Record Status Search Criteria

Error Records (E/M/I) Enter export Date (mm/dd/yyyy) ALL

Accepted Records (A/W) Serial Number match (optional) _____

"On Hold" Records (H) Receipt Nr (optional) 2856623

All Records (for s/n or receipt nr) Export Nr (exclusive) _____

Exported, No Results From CBS LR2000 User (defaults to login) ALL

New (not yet exported) Query Reset

[Printable Format \(legal/landscape\)](#)

Responsible Area (Errors On)

User (U,X)

Programmer (P,X)

All (U,P,X)

[User Guide](#)

Resend?	Export Nr	A/D	Serial Nr	Multi	Code	\$ Amount	Remarks	Receipt Nr	LR2000 User	#Msg	Resolved?	OK	Stat1	Area	CBS Msg 1	Stat2	Area	Msg 2	CBS 392 ID	392 \$ Amt	Action Update Date	Resend	Resend Orig	Export Date
<input type="checkbox"/>	4223078	A	AMC51409		682	140.00	2014;\$140	2856623	REBERT	1	<input type="checkbox"/>		A		ACCP				1962163	101360.00	8/22/2013 10:17			8/22/2013
<input type="checkbox"/>	4223079	A	AMC51410		682	140.00	2014;\$140	2856623	REBERT	1	<input type="checkbox"/>		A		ACCP				1962163	101360.00	8/22/2013 10:17			8/22/2013
<input type="checkbox"/>	4223080	A	AMC51411		682	140.00	2014;\$140	2856623	REBERT	1	<input type="checkbox"/>		A		ACCP				1962163	101360.00	8/22/2013 10:17			8/22/2013
<input type="checkbox"/>	4223081	A	AMC51412		682	140.00	2014;\$140	2856623	REBERT	1	<input type="checkbox"/>		A		ACCP				1962163	101360.00	8/22/2013 10:17			8/22/2013
<input type="checkbox"/>	4223082	A	AMC51413		682	140.00	2014;\$140	2856623	REBERT	1	<input type="checkbox"/>		A		ACCP				1962163	101360.00	8/22/2013 10:17			8/22/2013
<input type="checkbox"/>	4223083	A	AMC51414		682	140.00	2014;\$140	2856623	REBERT	1	<input type="checkbox"/>		A		ACCP				1962163	101360.00	8/22/2013 10:17			8/22/2013
<input type="checkbox"/>	4223084	A	AMC51415		682	140.00	2014;\$140	2856623	REBERT	1	<input type="checkbox"/>		A		ACCP				1962163	101360.00	8/22/2013 10:17			8/22/2013
<input type="checkbox"/>	4223085	A	AMC51416		682	140.00	2014;\$140	2856623	REBERT	1	<input type="checkbox"/>		A		ACCP				1962163	101360.00	8/22/2013 10:17			8/22/2013
<input checked="" type="checkbox"/>	4223086	A	AMC51417		682	140.00	2014;\$140	2856623	REBERT	1	<input type="checkbox"/>		A		ACCP				1962163	101360.00	8/22/2013 10:17			8/22/2013
<input checked="" type="checkbox"/>	4223087	A	AMC51418		682	140.00	2014;\$140	2856623	REBERT	1	<input type="checkbox"/>		A		ACCP				1962163	101360.00	8/22/2013 10:17			8/22/2013
<input checked="" type="checkbox"/>	4223088	A	AMC51419		682	140.00	2014;\$140	2856623	REBERT	1	<input type="checkbox"/>		A		ACCP				1962163	101360.00	8/22/2013 10:17			8/22/2013
<input checked="" type="checkbox"/>	4223089	A	AMC51420		682	140.00	2014;\$140	2856623	REBERT	1	<input type="checkbox"/>		A		ACCP				1962163	101360.00	8/22/2013 10:17			8/22/2013
<input type="checkbox"/>	4223090	A	AMC51421		682	140.00	2014;\$140	2856623	REBERT	1	<input type="checkbox"/>		A		ACCP				1962163	101360.00	8/22/2013 10:18			8/22/2013
<input type="checkbox"/>	4223091	A	AMC51422		682	140.00	2014;\$140	2856623	REBERT	1	<input type="checkbox"/>		A		ACCP				1962163	101360.00	8/22/2013 10:18			8/22/2013
<input type="checkbox"/>	4223092	A	AMC51423		682	140.00	2014;\$140	2856623	REBERT	1	<input type="checkbox"/>		A		ACCP				1962163	101360.00	8/22/2013 10:18			8/22/2013
<input type="checkbox"/>	4223093	A	AMC51424		682	140.00	2014;\$140	2856623	REBERT	1	<input type="checkbox"/>		A		ACCP				1962163	101360.00	8/22/2013 10:18			8/22/2013
<input type="checkbox"/>	4223094	A	AMC51425		682	140.00	2014;\$140	2856623	REBERT	1	<input type="checkbox"/>		A		ACCP				1962163	101360.00	8/22/2013 10:18			8/22/2013
<input type="checkbox"/>	4223095	A	AMC51426		682	140.00	2014;\$140	2856623	REBERT	1	<input type="checkbox"/>		A		ACCP				1962163	101360.00	8/22/2013 10:18			8/22/2013
<input type="checkbox"/>	4223096	A	AMC51427		682	140.00	2014;\$140	2856623	REBERT	1	<input type="checkbox"/>		A		ACCP				1962163	101360.00	8/22/2013 10:18			8/22/2013
<input type="checkbox"/>	4223097	A	AMC51428		682	140.00	2014;\$140	2856623	REBERT	1	<input type="checkbox"/>		A		ACCP				1962163	101360.00	8/22/2013 10:18			8/22/2013

United States Department of the Interior
 Bureau of Land Management
 LANDS/RECREATION & PLANNING
 ONE N CENTRAL AVE
 PHOENIX, AZ 85004 -2203
 Phone: 602-417-9200

Receipt

No:

2856623

Transaction #: 2942432	
Date of Transaction: 08/15/2013	
CUSTOMER:	
DECONCINI MCDONALD YETWIN & LACY 2525 E BROADWAY BLVD STE 200 TUCSON, AZ 85716-5300 US	

LINE #	QTY	DESCRIPTION	REMARKS	UNIT PRICE	TOTAL
1	1.00	LOCATABLE MINERALS / MINING CLAIMS-NOT NEW-UNADJUD, ONE AUTH NO. ONLY / MINING CLAIM MONEY RECEIVED CASES: AMC51409/\$101360.00	MAINT 2014/724	- n/a -	101360.00
TOTAL:					\$101,360.00

PAYMENT INFORMATION			
1	AMOUNT:	101345.00	POSTMARKED: 08/15/2013
	TYPE:	CHECK	RECEIVED: 08/15/2013
	CHECK NO:	005108	
	NAME:	DECONCINI MCDONALD YETWIN LACY PC 2525 E BROADWAY BLVD STE 200 TUCSON AZ 85716-5300 US	
2	AMOUNT:	15.00	POSTMARKED: 08/15/2013
	TYPE:	CHECK	RECEIVED: 08/15/2013
	CHECK NO:	050377	
	NAME:	DECONCINI MCDONALD YETWIN LACY PC 2525 E BROADWAY BLVD STE 200 TUCSON AZ 85716-5300 US	

REMARKS

This receipt was generated by the automated BLM Collections and Billing System and is a paper representation of a portion of the official electronic record contained therein.

AMC 376277
376437
376328
373267
368661
367398

August 6, 2012

United States Department of Interior
BUREAU OF LAND MANAGEMENT
Arizona State Office, Records Section
1 N. Central, Ste. #800
Phoenix, AZ 85004

NOTICE OF INTENT TO HOLD
ANNUAL CLAIM MAINTENANCE FEES for 2012/2013
By White Cloud Resources, L.L.C


To Whom It May Concern:

White Cloud Resources, LLC, authorized to do business in the State of Arizona has complied with the Final Rule as published in the Federal Register which implements provisions of the Interior Department and the related agencies' Consolidated Appropriations Act, 2012 (the FY 2012 Act), Pub. L. No. 112-74, 125 Stat. 786, enacted on December 23, 2011, amending the Omnibus Budget Reconciliation Act of 1993 (30 U.S.C 28f) which had established an initial and maintenance fee payment for all lode and placer mining claims and mill sites and tunnel sites on a per-claim basis.

In accordance with Sec. 430 of the FY 2012 Act, the maintenance fee payment for placer mining claims has been calculated based on the total acreage in the claim. The maintenance fee for lode claims, mill sites and tunnel sites continues to be \$140.00 per claim or site.

This will serve as notice that **White Cloud Resources, L.L.C.**, whose address for purposes of this filing is **1776 Lincoln Street, Suite #800, Denver, Colorado 80203** intends to hold the mining claims and/or mill sites as described in **Exhibit "A"** hereto for the assessment years 2011/2012, by payment of the annual claim maintenance fee of \$140.00 per claim or mill site. Payment of \$38,640.00 is made herewith for such assessment year for each of the unpatented lode claims and mill sites. The name, serial number, book and page or index number of the recording of the location notices are in the official records of Santa Cruz County, Arizona, which are set forth in Exhibit "A" attached hereto and by this reference incorporated herein.

Sincerely,



Mary E. Darling
"Agent for Thomas Congdon"
White Cloud Resources, LLC.

ENTERED INTO COMPUTER

8/21/12 AT

RECEIVED
BLM AZ STATE OFFICE
2012 AUG 15 P 12:19
PHOENIX, ARIZONA

2631181

RECEIVED
BLM AZ STATE OFFICE

2012 AUG 15 P 12:19

PHOENIX, ARIZONA

White Cloud Resources, LLC
Exhibit A
Page 1

The following described property consisting of unpatented mining claims situated in Santa Cruz County, Arizona, and more particularly described as follows:

NOTICE OF INTENT TO HOLD the foregoing lode claims.

2012/2013 - 276 claims White Cloud Resources, LLC

Claim #	AMC Number	County Recording Number	UNSURVEYED SS/TT/RR
WCR-4	376282	2006-19731	NE 1/4 24/23S/15E
WCR-5	376283	2006-19732	NE 1/4 24/23S/15E
WCR-6	376284	2006-19733	SE 1/4 24/23S/15E
WCR-7	376285	2006-19734	SE 1/4 24/23S/15E
WCR-8	376286	2006-19735	SE 1/4 24/23S/15E
WCR-9	376287	2006-19736	SE 1/4 24/23S/15E
WCR-10	376288	2006-19737	SE 1/4 24/23S/15E
WCR-11	376289	2006-19738	SE 1/4 24/23S/15E
WCR-12	376290	2006-19739	SE 1/4 24/23S/15E
WCR-13	376291	2006-19740	SE 1/4 24/23S/15E
WCR-14	376292	2006-19741	SE 1/4 24/23S/15E
WCR-15	376293	2006-19742	SE 1/4 24/23S/15E
WCR-16	376294	2006-19743	NE 1/4 25/23S/15E
WCR-17	376295	2006-19744	NE 1/4 25/23S/15E
WCR-18	376296	2006-19745	NE 1/4 25/23S/15E
WCR-19	376297	2006-19746	NE 1/4 25/23S/15E
WCR-20	367401	2005-16751	NE 1/4 25/23S/15E
WCR-21	367402	2005-16752	NE 1/4 25/23S/15E
WCR-22	367403	2005-16753	NE 1/4 25/23S/15E
WCR-23	367404	2005-16754	NE 1/4 25/23S/15E
WCR-24	367405	2005-16755	NE 1/4 25/23S/15E
WCR-25	367406	2005-16756	NE 1/4 25/23S/15E
WCR-26	367407	2005-16757	SE 1/4 25/23S/15E
WCR-27	367408	2005-16758	SE 1/4 25/23S/15E
WCR-28	367409	2005-16759	SE 1/4 25/23S/15E
WCR-29	367410	2005-16760	SE 1/4 25/23S/15E
WCR-30	367411	2005-16761	SE 1/4 25/23S/15E
WCR-31	367412	2005-16762	SE 1/4 25/23S/15E
WCR-32	367413	2005-16763	SE 1/4 25/23S/15E
WCR-33	367414	2005-16764	SE 1/4 25/23S/15E
WCR-34	367415	2005-16765	NE 1/4 36/23S/15E
WCR-35	367416	2005-16766	NE 1/4 36/23S/15E
WCR-36	367417	2005-16767	NE 1/4 36/23S/15E
WCR-37	367418	2005-16768	NE 1/4 36/23S/15E
WCR-38	367419	2005-16769	NE 1/4 36/23S/15E
WCR-39	367420	2005-16770	NE 1/4 36/23S/15E
WCR-41	367422	2005-16772	NE 1/4 36/23S/15E

RECEIVED
BLM AZ STATE OFFICE

2012 AUG 15 P 12:19

PHOENIX, ARIZONA

White Cloud Resources, LLC

Exhibit A

Page 2

Claim #	AMC Number	County Recording Number	UNSURVEYED SS/TT/RR
WCR-43	367424 ✓	2005-16774	SE 1/4 36/23S/15E
WCR-45	367426 ✓	2005-16776	SE 1/4 36/23S/15E
WCR-47	367428 ✓	2005-16778	SE 1/4 36/23S/15E
WCR-49	367430 ✓	2005-16780	SE 1/4 36/23S/15E
WCR-50	367431 ✓	2005-16781	SE 1/4 36/23S/15E
WCR-51	367432 ✓	2005-16782	SE 1/4 36/23S/15E
WCR-52	367433 ✓	2005-16783	SE 1/4 36/23S/15E
WCR-53	367434 ✓	2005-16784	SE 1/4 36/23S/15E
WCR-54	367435 ✓	2005-16785	NE 1/4 36/23S/15E
WCR-55	367436 ✓	2005-16786	NE 1/4 36/23S/15E
WCR-56	367437 ✓	2005-16787	NE 1/4 36/23S/15E
WCR-57	367438 ✓	2005-16788	NE 1/4 36/23S/15E
WCR-58	367439 ✓	2005-16789	SE 1/4 25/23S/15E
WCR-60	367441 ✓	2005-16791	SW 1/4 30/23S/16E
WCR-61	367442 ✓	2005-16792	SW 1/4 30/23S/16E
WCR-62	367443 ✓	2005-16793	SW 1/4 30/23S/16E
WCR-63	367444 ✓	2005-16794	SW 1/4 30/23S/16E
WCR-64	367445 ✓	2005-16795	SW 1/4 30/23S/16E
WCR-65	367446 ✓	2005-16796	SW 1/4 30/23S/16E
WCR-66	367447 ✓	2005-16797	SW 1/4 30/23S/16E
WCR-67	367448 ✓	2005-16798	SW 1/4 30/23S/16E
WCR-68	367449 ✓	2005-16799	NW 1/4 30/23S/16E
WCR-69	367450 ✓	2005-16800	NW 1/4 30/23S/16E
WCR-70	367451 ✓	2005-16801	NW 1/4 30/23S/16E
WCR-71	367452 ✓	2005-16802	NW 1/4 30/23S/16E
WCR-72	367453 ✓	2005-16803	NW 1/4 30/23S/16E
WCR-73	367454 ✓	2005-16804	NW 1/4 30/23S/16E
WCR-74	367455 ✓	2005-16805	NW 1/4 30/23S/16E
WCR-75	367456 ✓	2005-16806	NW 1/4 30/23S/16E
WCR-76	367457 ✓	2005-16807	SW 1/4 19/23S/16E
WCR-77	367458 ✓	2005-16808	SW 1/4 19/23S/16E
WCR-78	367459 ✓	2005-16809	SW 1/4 19/23S/16E
WCR-79	367460 ✓	2005-16810	SW 1/4 19/23S/16E
WCR-80	367279	2006-19728	SW 1/4 19/23S/16E
WCR-81	367461 ✓	2005-16811	SW 1/4 19/23S/16E
WCR-82	367462 ✓	2005-16812	SW 1/4 19/23S/16E
WCR-83	367463 ✓	2005-16813	SW 1/4 19/23S/16E
WCR-84	367280	2006-19729	SW 1/4 19/23S/16E
WCR-85	367464 ✓	2005-16814	SW 1/4 19/23S/16E
WCR-86	367281	2006-19730	NW 1/4 19/23S/16E
WCR-87	367465 ✓	2005-16815	NW 1/4 19/23S/16E
WCR-88	367466 ✓	2005-16816	NW 1/4 19/23S/16E
WCR-89	367467 ✓	2005-16817	NW 1/4 19/23S/16E
WCR-90	367468 ✓	2005-16818	NW 1/4 19/23S/16E

RECEIVED
BLM AZ STATE OFFICE

2012 AUG 15 P 12:19

PHOENIX, ARIZONA

White Cloud Resources, LLC

Exhibit A

Page 3

Claim #	AMC Number	County Recording Number	UNSURVEYED SS/TT/RR
WCR-91	367469	2005-16819	SW 1/4 18/23S/16E
WCR-92	— 376437 —	2007-01451	SW 1/4 18/23S/16E
WCR-93	367470	2005-16820	SW 1/4 18/23S/16E
WCR-94	367471	2005-16821	SW 1/4 18/23S/16E
WCR-95	367472	2005-16822	SE 1/4 18/23S/16E
WCR-96	367473	2005-16823	SE 1/4 18/23S/16E
WCR-97	367474	2005-16824	SE 1/4 18/23S/16E
WCR-98	367475	2005-16825	SE 1/4 18/23S/16E
WCR-99	367476	2005-16826	SE 1/4 18/23S/16E
WCR-100	367477	2005-16827	SE 1/4 18/23S/16E
WCR-101	367478	2005-16828	SE 1/4 18/23S/16E
WCR-102	367479	2005-16829	SE 1/4 18/23S/16E
WCR-103	367480	2005-16830	NE 1/4 19/23S/16E
WCR-104	367481	2005-16831	NE 1/4 19/23S/16E
WCR-105	367482	2005-16832	NE 1/4 19/23S/16E
WCR-106	367483	2005-16833	NE 1/4 19/23S/16E
WCR-107	367484	2005-16834	NE 1/4 19/23S/16E
WCR-108	367485	2005-16835	NE 1/4 19/23S/16E
WCR-109	367486	2005-16836	NE 1/4 19/23S/16E
WCR-110	367487	2005-16837	NE 1/4 19/23S/16E
WCR-110E	— 376331 —	2006-19780	NW 1/4 20/23S/16E
WCR-111	367488	2005-16838	SE 1/4 19/23S/16E
WCR-112			
Amended	367489	2005-16839	SE 1/4 19/23S/16E
WCR-112E	— 376332 —	2006-19781	SE 1/4 19/23S/16E
WCR-113	367490	2005-16840	SE 1/4 19/23S/16E
WCR-114			
Amended	367491	2005-16841	SE 1/4 19/23S/16E
WCR-114E	— 376333 —	2006-19782	SE 1/4 19/23S/16E
WCR-115	367492	2005-16842	SE 1/4 19/23S/16E
WCR-116	367493	2005-16843	SW 1/4 20/23S/16E
WCR-117	367494	2005-16844	SE 1/4 19/23S/16E
WCR-118	367495	2005-16845	SW 1/4 20/23S/16E
WCR-119	367496	2005-16846	SE 1/4 19/23S/16E
WCR-120	367497	2005-16847	SW 1/4 20/23S/16E
WCR-121	367498	2005-16848	NE 1/4 30/23S/16E
WCR-122	367499	2005-16849	NE 1/4 30/23S/16E
WCR-123	367500	2005-16850	NE 1/4 29/23S/16E
WCR-124	367501	2005-16851	NW 1/4 29/23S/16E
WCR-125	367502	2005-16852	NW 1/4 29/23S/16E
WCR-126	367503	2005-16853	SW 1/4 20/23S/16E
WCR-127	367504	2005-16854	SW 1/4 20/23S/16E
WCR-128	367505	2005-16855	SW 1/4 20/23S/16E
WCR-129	367506	2005-16856	SW 1/4 20/23S/16E

RECEIVED
BLM AZ STATE OFFICE

2012 AUG 15 P 12:19

PHOENIX, ARIZONA

White Cloud Resources, LLC

Exhibit A

Page 4

Claim #	AMC Number	County Recording Number	UNSURVEYED SS/TT/RR
WCR-130	367507	2005-16857	SW 1/4 20/23S/16E
WCR-131	367508	2005-16858	SW 1/4 20/23S/16E
WCR-132	367509	2005-16859	SW 1/4 20/23S/16E
WCR-133	367510	2005-16860	SW 1/4 20/23S/16E
WCR-134	367511	2005-16861	SW 1/4 20/23S/16E
WCR-135	367512	2005-16862	SW 1/4 20/23S/16E
WCR-136	367513	2005-16863	NW 1/4 20/23S/16E
WCR-137	367514	2005-16864	NW 1/4 20/23S/16E
WCR-138	367515	2005-16865	NW 1/4 20/23S/16E
WCR-139	367516	2005-16866	NW 1/4 20/23S/16E
WCR-140	367517	2005-16867	NW 1/4 20/23S/16E
WCR-141	367518	2005-16868	NW 1/4 20/23S/16E
WCR-142	367519	2005-16869	NW 1/4 20/23S/16E
WCR-143	367520	2005-16870	NW 1/4 20/23S/16E
WCR-144	367521	2005-16871	SW 1/4 17/23S/16E
WCR-145	367522	2005-16872	SW 1/4 17/23S/16E
WCR-146	367523	2005-16873	SW 1/4 17/23S/16E
WCR-147	367524	2005-16874	SW 1/4 17/23S/16E
WCR-148	367525	2005-16875	SW 1/4 17/23S/16E
WCR-149	367526	2005-16876	SW 1/4 17/23S/16E
WCR-150	367527	2005-16877	SW 1/4 17/23S/16E
WCR-151	367528	2005-16878	SW 1/4 17/23S/16E
WCR-152	367529	2005-16879	NE 1/4 17/23S/16E
WCR-153	367530	2005-16880	NE 1/4 17/23S/16E
WCR-154	367531	2005-16881	NE 1/4 17/23S/16E
WCR-155	367532	2005-16882	NE 1/4 17/23S/16E
WCR-156	367533	2005-16883	SE 1/4 17/23S/16E
WCR-157	367534	2005-16884	SE 1/4 17/23S/16E
WCR-158	367535	2005-16885	SE 1/4 17/23S/16E
WCR-159	367536	2005-16886	SE 1/4 17/23S/16E
WCR-160	367537	2005-16887	SE 1/4 17/23S/16E
WCR-161	367538	2005-16888	SE 1/4 17/23S/16E
WCR-162	367539	2005-16889	SE 1/4 17/23S/16E
WCR-163	367540	2005-16890	NE 1/4 20/23S/16E
WCR-164	367541	2005-16891	NE 1/4 20/23S/16E
WCR-165	367542	2005-16892	NE 1/4 20/23S/16E
WCR-166	367543	2005-16893	NE 1/4 20/23S/16E
WCR-167	367544	2005-16894	SE 1/4 20/23S/16E
WCR-168	367545	2005-16895	SE 1/4 20/23S/16E
WCR-169	367546	2005-16896	SE 1/4 20/23S/16E
WCR-170	367547	2005-16897	SE 1/4 20/23S/16E
WCR-171	367548	2005-16898	SE 1/4 20/23S/16E
WCR-172	367549	2005-16899	NE 1/4 29/23S/16E
WCR-173	367550	2005-16900	NE 1/4 29/23S/16E

RECEIVED
BLM AZ STATE OFFICE

2012 AUG 15 P 12:19

PHOENIX, ARIZONA

White Cloud Resources, LLC

Exhibit A

Page 5

Claim #	AMC Number	County Recording Number	UNSURVEYED SS/TT/RR
WCR-174	367551	2005-16901	NE 1/4 29/23S/16E
WCR-175	367552	2005-16902	NW 1/4 18/23S/16E
WCR-176	367553	2005-16903	NE 1/4 18/23S/16E
WCR-177	367554	2005-16904	NE 1/4 18/23S/16E
WCR-178	367555	2005-16905	NW 1/4 17/23S/16E
WCR-179	367556	2005-16906	NW 1/4 17/23S/16E
WCR-180	367557	2005-16907	NW 1/4 17/23S/16E
WCR-181	367558	2005-16908	NW 1/4 17/23S/16E
WCR-182	367559	2005-16909	NE 1/4 17/23S/16E
WCR-183	367560	2005-16910	NW 1/4 17/23S/16E
WCR-184	367561	2005-16911	NE 1/4 17/23S/16E
WCR-185	367562	2005-16912	NW 1/4 17/23S/16E
WCR-186	367563	2005-16913	NE 1/4 17/23S/16E
WCR-187	367564	2005-16914	SW 1/4 8/23S/16E
WCR-188	367565	2005-16915	SE 1/4 8/23S/16E
WCR-189	367566	2005-16916	SW 1/4 8/23S/16E
WCR-190	367567	2005-16917	SE 1/4 8/23S/16E
WCR-191	367568	2005-16918	SW 1/4 8/23S/16E
WCR-192	367569	2005-16919	SE 1/4 8/23S/16E
WCR-193	367570	2005-16920	SW 1/4 8/23S/16E
WCR-194	367571	2005-16921	SE 1/4 8/23S/16E
WCR-195	367572	2005-16922	NW 1/4 8/23S/16E
WCR-196	367573	2005-16923	NE 1/4 8/23S/16E
WCR-197	367574	2005-16924	NW 1/4 8/23S/16E
WCR-198	367575	2005-16925	NE 1/4 8/23S/16E
WCR-199	367576	2005-16926	NW 1/4 8/23S/16E
WCR-200	367577	2005-16927	NE 1/4 8/23S/16E
WCR-201	367578	2005-16928	NW 1/4 8/23S/16E
WCR-202	367579	2005-16929	NE 1/4 8/23S/16E
WCR-203	367580	2005-16930	NW 1/4 8/23S/16E
WCR-204	367581	2005-16931	SW 1/4 5/23S/16E
WCR-205	367582	2005-16932	SW 1/4 5/23S/16E
WCR-206	367583	2005-16933	SW 1/4 5/23S/16E
WCR-207	367584	2005-16934	SE 1/4 8/23S/16E
WCR-208	367585	2005-16935	SE 1/4 8/23S/16E
WCR-209	367586	2005-16936	SE 1/4 8/23S/16E
WCR-210	367587	2005-16937	SE 1/4 8/23S/16E
WCR-211	367588	2005-16938	SE 1/4 8/23S/16E
WCR-212	367589	2005-16939	NW 1/4 16/23S/16E
WCR-213	367590	2005-16940	NE 1/4 17/23S/16E
WCR-214	367591	2005-16941	NW 1/4 16/23S/16E
WCR-215	367592	2005-16942	NE 1/4 17/23S/16E
WCR-216	367593	2005-16943	NW 1/4 16/23S/16E
WCR-217	367594	2005-16944	NE 1/4 17/23S/16E

RECEIVED
BLM AZ STATE OFFICE
2012 AUG 15 P 12:19
PHOENIX, ARIZONA

White Cloud Resources, LLC

Exhibit A

Page 6

Claim #	AMC Number	County Recording Number	UNSURVEYED SS/TT/RR
WCR-218	367595	2005-16945	NW 1/4 16/23S/16E
WCR-219	367596	2005-16946	NW 1/4 16/23S/16E
WCR-220	367597	2005-16947	SE 1/4 16/23S/16E
WCR-221	367598 ✓	2005-16948	SE 1/4 16/23S/16E
WCR-223	367600 ✓	2005-16950	SE 1/4 17/23S/16E
WCR-255	367632	2005-16981	SE 1/4 16/23S/16E
WCR-256	367633	2005-16982	SE 1/4 16/23S/16E
WCR-257	367634	2005-16983	NW 1/4 16/23S/16E
WCR-258	367635	2005-16984	NE 1/4 16/23S/16E
WCR-259	367636	2005-16985	NW 1/4 16/23S/16E
WCR-260	367637	2005-16986	NE 1/4 16/23S/16E
WCR-261	367638	2005-16987	NW 1/4 16/23S/16E
WCR-262	367639	2005-16988	NW 1/4 15/23S/16E
WCR-263	367640	2005-16989	NW 1/4 16/23S/16E
WCR-264	367641 ✓	2005-16990	NW 1/4 16/23S/16E
WCR-274	368661	2005-16725	NW 1/4 31/23S/16E
WCR-275	368662	2005-16726	NW 1/4 31/23S/16E
WCR-277	368663	2005-16727	NW 1/4 31/23S/16E
WCR-278	368664	2005-16728	NW 1/4 31/23S/16E
WCR-293	368665	2005-16729	NE 1/4 29/23S/16E
WCR-301	368666	2005-16730	SE 1/4 29/23S/16E
WCR-303	368667	2005-16731	SE 1/4 29/23S/16E
WCR-304	368668	2005-16732	SE 1/4 29/23S/16E
WCR-305	368669	2005-16733	SE 1/4 29/23S/16E
WCR-306	368670	2005-16734	NE 1/4 29/23S/16E
WCR-307	368671	2005-16735	SW 1/4 31/23S/16E
WCR-308	368672	2005-16736	SE 1/4 31/23S/16E
WCR-309	368673	2005-16737	NW 1/4 31/23S/16E
WCR-310	368674	2005-16738	NE 1/4 31/23S/16E
WCR-311	368675	2005-16739	NW 1/4 31/23S/16E
WCR-312	368676	2005-16740	NE 1/4 31/23S/16E
WCR-313	368677	2005-16741	SE 1/4 31/23S/16E
WCR-314	368678	2005-16742	NE 1/4 31/23S/16E
WCR-315	368679	2005-16743	NE 1/4 31/23S/16E
WCR-316	368680	2005-16744	NW 1/4 32/23S/16E
WCR-317	368681	2005-16745	NW 1/4 32/23S/16E
WCR-318	368682 ✓	2005-16746	SW 1/4 29/23S/16E
WCR-323	373271 ✓	2006-07297	NE 1/4 1/24S/15E
WCR-359	373273	2006-11578	SW 1/4 31/23S/16E
WCR-360	373274	2006-11579	SW 1/4 31/23S/16E
WCR-361	373275 ✓	2006-11580	SW 1/4 31/23S/16E
WCR-404	376302	2006-19751	NW 1/4 & NE 1/4 24/23S/15E
WCR-405	376303	2006-19752	NE 1/4 24/23S/15E
WCR-406	376304	2006-19753	NW 1/4 & NE 1/4 24/23S/15E

RECEIVED
BLM AZ STATE OFFICE

2012 AUG 15 P 12:19

PHOENIX, ARIZONA

White Cloud Resources, LLC

Exhibit A

Page 7

Claim #	AMC Number	County Recording Number	UNSURVEYED SS/TT/RR
WCR-407	376305 ✓	2006-19754	NE 1/4 24/23S/15E
WCR-420A	376316	2006-19765	NW 1/4 18/23S/16E
WCR-421A	376317	2006-19766	NW 1/4 18/23S/16E
WCR-422	376318	2006-19767	SW 1/4 18/23S/16E
WCR-423	376319	2006-19768	SE 1/4 13/23S/15E
WCR-424	376320	2006-19769	SE 1/4 13/23S/15E
WCR-425	376321	2006-19770	NE 1/4 24/23S/15E
WCR-426	376322	2006-19771	NE 1/4 24/23S/15E
WCR-427	376323	2006-19772	NE 1/4 24/23S/15E
WCR-428	376324	2006-19773	SE 1/4 30/23S/16E
WCR-429	376325	2006-19774	SE 1/4 30/23S/16E
WCR-430	376326	2006-19775	SE 1/4 29/23S/16E
WCR-431	376327 ✓	2006-19776	NW 1/4 31/23S/16E
WCR-432	376440	2007-01454	SW 1/4 29/23S/15E
WCR-433	376441	2007-01455	NW 1/4 32/23S/15E
WCR-434	376442	2007-01456	SE 1/4 29/23S/15E
WCR-435	376443	2007-01457	SE 1/4 29/23S/15E
WCR-436	376444	2007-01458	SE 1/4 29/23S/15E
WCR-437	376445	2007-01459	SE 1/4 29/23S/15E
WCR-438	376446	2007-01460	NE 1/4 32/23S/15E
WCR-439	376447	2007-01461	NE 1/4 32/23S/15E

ENTERED INTO COMPUTER

RECEIVED
BLM AZ STATE OFFICE
2012 AUG 15 P 12:19
PHOENIX, ARIZONA

RECEIVED
BLM AZ STATE OFFICE

2012 AUG 15 P 12:19

PHOENIX, ARIZONA

United States Department of the Interior
 Bureau of Land Management
 LANDS/RECREATION & PLANNING
 ONE N CENTRAL AVE
 PHOENIX, AZ 85004 -2203
 Phone: 602-417-9200

Receipt

No:

2631181

Transaction #: 2711680	ENTERED INTO COMPUTER
Date of Transaction: 08/15/2012	
CUSTOMER:	
WHITE CLOUD RESOURCES LLC 1776 LINCOLN ST STE 800 DENVER, CO 80203-1021 US	

LINE #	QTY	DESCRIPTION	REMARKS	UNIT PRICE	TOTAL
1	1.00	LOCATABLE MINERALS / MINING CLAIMS-NOT NEW-UNADJUD, ONE AUTH NO. ONLY / MINING CLAIM MONEY RECEIVED CASES: AMC376282/\$38640.00	MAINT 2013/276	- n/a -	38640.00
TOTAL:					\$38,640.00

PAYMENT INFORMATION			
1	AMOUNT:	38640.00	POSTMARKED: N/A
	TYPE:	CHECK	RECEIVED: 08/15/2012
	CHECK NO:	1292	
	NAME:	WHITE CLOUD RESOURCES LLC 1776 LINCOLN ST STE 800 DENVER CO 80203-1021 US	

REMARKS

This receipt was generated by the automated BLM Collections and Billing System and is a paper representation of a portion of the official electronic record contained therein. *Lead AMC #15 (PB)*

- AMC 376 277*
- 367378*
- 368661*
- 373267*
- ~~376277~~*
- 376437*
- 376328*

Amc 364334
Amc 364354
Amc 364443
Amc 364456
Amc 364680
Amc 364752
Amc 365098
Amc 365298
Amc 365929
Amc 366076
Amc 366091
Amc 366274
Amc 366658
Amc 366735
Amc 366988
Amc 367055
Amc 367675
Amc 367871
Amc 368240
Amc 368423
Amc 368636
Amc 368661
Amc 368688
Amc 368846
Amc 369489
Amc 369650
Amc 369673
Amc 369919

Amc 371647
Amc 372197
Amc 372514
Amc 373362
Amc 373491
Amc 373765
Amc 374082
Amc 375112
Amc 375604
Amc 375958
Amc 376338
Amc 377233
Amc 377880
Amc 378183
Amc 378256
Amc 378359
Amc 379278
Amc 379364
Amc 379420
Amc 379563
Amc 379681
Amc 379907
Amc 380426
Amc 380735
Amc 381714
Amc 381882
Amc 383111

Amc 370886

Amc 389953

Amc 370965

Amc 393692

Amc 371449

Amc 398630

Amc 371589



Judy M. Pratt
 Quaterra Alaska Inc.
 2182 S. Dover Way
 Lakewood, CO 80227
 (303) 763-9401
 jmpratt@quaterra.com

Bureau of Land Management
 Arizona State Office
 One North Central Avenue
 Suite 800
 Phoenix, AZ 85004-4427

August 15, 2011

Enclosed are six packets containing Maintenance Fee Payment forms and a check to cover the combined maintenance costs which are due by Sept 1, 2011.

The packets contain information for the following:

		Claims	Filing Cost
1	Owner: Patrick Hillard	812	113,680
2	Owner: North Exploration LLC	69	9,660
3	Owner: Quaterra Alaska (Burn claims)	47	6,580
4	Owner: NuStar Exploration LLC	18	2,520
5	Owner: Quaterra Alaska	54	7,560
6	Owner: Quaterra Alaska	228	31,920
		1,228	\$171,920

These documents are being filed on behalf of the owners listed above.

Please return the recorded documents and receipt to me at 2182 S. Dover Way, Lakewood, CO 80227.

Thank you,

Judy M Pratt
 Judy M. Pratt

NO. OF CLAIMS
 AMOUNT
 RECEIPT NO.
 •NTE.

1228
 171920
 241502
 SPJ

** BLM-ASO **

RECEIVED
 BLM AZ STATE OFFICE
 2011 AUG 25 A 9:09
 PHOENIX, ARIZONA



2012 MAINTENANCE FEE PAYMENT

Claimant Name: **Patrick Hillard**

Address: **Box 388**

City: **Kanab** State: **UT** Zip: **84741**

Telephone: **303-763-9401**

E-mail address: **jmpratt@quaterra.com**

Signature:

Judy on Pratt, agent

BLM
Date
Stamp

PHOENIX, ARIZONA

2011 AUG 25 A 9:09

RECEIVED
BLM AZ STATE OFFICE

CLAIMS AS SHOWN IN ATTACHED LISTING

No. of claims: _____ x \$140 = _____

Check No: _____ Init. _____

Receipt No.: _____

For BLM Use Only

2012 MAINTENANCE FEE PAYMENT
 Claimant Name: PATRICK HILLARD

RECEIVED
 BLM/AZ STATE OFFICE
 2011 AUG 25 A 9:09
 PHOENIX, ARIZONA
 BLM
 Date
 Stamp

Count	AMC Number	Claim Name	County	Co Record	Sec-Twp-Rng
-------	------------	------------	--------	-----------	-------------

1	AMC366091	ROCK 1	Mohave	2005044402	S28-T39N-R3W
2	AMC366092	ROCK 2	Mohave	2005044403	S28-T39N-R3W
3	AMC366093	ROCK 3	Mohave	2005044404	S28-T39N-R3W
4	AMC366094	ROCK 4	Mohave	2005044405	S28-T39N-R3W
5	AMC366095	ROCK 5	Mohave	2005044406	S28-T39N-R3W
6	AMC366096	ROCK 6	Mohave	2005044407	S28-T39N-R3W
7	AMC366988	AM 1	Mohave	2005109933	S8-T36N-R5W
8	AMC366989	AM 2	Mohave	2005109934	S8-T36N-R5W
9	AMC366991	AM 4	Mohave	2005109936	S8-T36N-R5W
10	AMC366992	AM 5	Mohave	2005109937	S8-T36N-R5W
11	AMC367000	RM 1	Mohave	2005086076	S6-T37N-R4W
12	AMC367001	RM 2	Mohave	2005086077	S6-T37N-R4W
13	AMC367002	RM 3	Mohave	2005086078	S6-T37N-R4W
14	AMC367003	RM 4	Mohave	2005086079	S6-T37N-R4W
15	AMC367006	SUN 3	Mohave	2005086082	S11-T36N-R5W
16	AMC367007	SUN 4	Mohave	2005086083	S11-T36N-R5W
17	AMC367008	SUN 5	Mohave	2005086084	S11-T36N-R5W
18	AMC368243	H5-2	Mohave	2005109394	S35-T37N-R5W
19	AMC368244	H5-3	Mohave	2005109395	S35-T37N-R5W
20	AMC368259	YS 5	Mohave	2005109385	S17-T38N-R5W
21	AMC368260	YS 6	Mohave	2005109386	S17-T38N-R5W
22	AMC368688	LHR 1	Mohave	2006006840	S9-T37N-R6W
23	AMC368689	LHR 2	Mohave	2006006841	S9-T37N-R6W
24	AMC368706	AM 27	Mohave	2006006858	S7-T36N-R5W
25	AMC368707	AM 28	Mohave	2006006859	S7-T36N-R5W
26	AMC369650	AM 29	Mohave	2006020932	S8-T36N-R5W
27	AMC369662	TG 8	Mohave	2006020944	S30-T38N-R4W
28	AMC369664	TG 10	Mohave	2006020946	S30-T38N-R4W
29	AMC369666	TG 12	Mohave	2006020948	S30-T38N-R4W
30	AMC369670	TG 16	Mohave	2006020952	S30-T38N-R4W
31	AMC369671	TG 17	Mohave	2006020953	S30-T38N-R4W
32	AMC369969	OLY 1	Mohave	2006020955	S7-T35N-R4W

2012 MAINTENANCE FEE PAYMENT
 Claimant Name: PATRICK HILLARD

BLM
 Date
 Stamp

RECEIVED
 BLM AZ STATE OFFICE
 2011 AUG 25 A 9:09
 PHOENIX, ARIZONA

Count	AMC Number	Claim Name	County	Co Record	Sec-Twp-Rng
-------	------------	------------	--------	-----------	-------------

33	AMC369974	TC 1	Mohave	2006020960	S24-T38N-R5W
34	AMC369975	TC 2	Mohave	2006020961	S24-T38N-R5W
35	AMC370001	TR 4	Mohave	2006020987	S26-T38N-R5W
36	AMC370003	TR 6	Mohave	2006020989	S26-T38N-R5W
37	AMC370005	TR 8	Mohave	2006020991	S26-T38N-R5W
38	AMC370018	TR 21	Mohave	2006021004	S26-T38N-R5W
39	AMC370019	TR 22	Mohave	2006021005	S26-T38N-R5W
40	AMC370020	TR 23	Mohave	2006021006	S26-T38N-R5W
41	AMC370983	KT 9	Mohave	2006034484	S29-T38N-R5W
42	AMC370985	KT 11	Mohave	2006034486	S29-T38N-R5W
43	AMC370989	KT 15	Mohave	2006034490	S28-T38N-R5W
44	AMC370990	KT 16	Mohave	2006034491	S28-T38N-R5W
45	AMC371010	KT 36	Mohave	2006034511	S28-T38N-R5W
46	AMC371012	KT 38	Mohave	2006034513	S28-T38N-R5W
47	AMC371014	KT 40	Mohave	2006034515	S33-T38N-R5W
48	AMC371017	KT 43	Mohave	2006034518	S33-T38N-R5W
49	AMC371019	SW 1	Mohave	2006034520	S6-T39N-R3W
50	AMC371020	SW 2	Mohave	2006034521	S6-T39N-R3W
51	AMC371021	SW 3	Mohave	2006034522	S6-T39N-R3W
52	AMC371022	SW 4	Mohave	2006034523	S6-T39N-R3W
53	AMC371023	SW 5	Mohave	2006034524	S6-T39N-R3W
54	AMC371024	SW 6	Mohave	2006034525	S6-T39N-R3W
55	AMC371025	SW 7	Mohave	2006034526	S6-T39N-R3W
56	AMC371026	SW 8	Mohave	2006034527	S6-T39N-R3W
57	AMC371591	JJ 3	Mohave	2006047608	S12-T35N-R6W
58	AMC371592	JJ 4	Mohave	2006047609	S13-T35N-R6W
59	AMC371593	JJ 5	Mohave	2006047610	S12-T35N-R6W
60	AMC371594	JJ 6	Mohave	2006047611	S13-T35N-R6W
61	AMC371595	JJ 7	Mohave	2006047612	S11-T35N-R6W
62	AMC371596	JJ 8	Mohave	2006047613	S14-T35N-R6W
63	AMC371597	JJ 9	Mohave	2006047614	S11-T35N-R6W
64	AMC371598	JJ 10	Mohave	2006047615	S14-T35N-R6W

2012 MAINTENANCE FEE PAYMENT
 Claimant Name: PATRICK HILLARD

BLM
 Date
 Stamp

2011 AUG 25 A 9:09

RECEIVED
 BLM AZ STATE OFFICE

Count	AMC Number	Claim Name	County	Co Record	Sec-Twp-Rng
65	AMC371600	JJ 12	Mohave	2006047617	S14-T35N-R6W
66	AMC371603	JJ 15	Mohave	2006047620	S14-T35N-R6W
67	AMC371604	JJ 16	Mohave	2006047621	S14-T35N-R6W
68	AMC371605	JJ 17	Mohave	2006047622	S14-T35N-R6W
69	AMC371622	CLR 1	Mohave	2006047639	S14-T36N-R6W
70	AMC371623	CLR 2	Mohave	2006047640	S14-T36N-R6W
71	AMC371624	CLR 3	Mohave	2006047641	S14-T36N-R6W
72	AMC371625	CLR 4	Mohave	2006047642	S14-T36N-R6W
73	AMC371662	SVN 16	Mohave	2006047679	S13-T38N-R5W
74	AMC371663	SVN 17	Mohave	2006047680	S13-T38N-R5W
75	AMC371675	SVN 29	Mohave	2006047692	S13-T38N-R5W
76	AMC371676	SVN 30	Mohave	2006047693	S13-T38N-R5W
77	AMC371677	SVN 31	Mohave	2006047694	S13-T38N-R5W
78	AMC371678	SVN 32	Mohave	2006047695	S13-T38N-R5W
79	AMC371680	SVN 34	Mohave	2006047697	S13-T38N-R5W
80	AMC372112	HAV 5	Mohave	2006061783	S34-T39N-R4W
81	AMC372113	HAV 6	Mohave	2006061784	S34-T39N-R4W
82	AMC372114	HAV 7	Mohave	2006061785	S34-T39N-R4W
83	AMC372115	HAV 8	Mohave	2006061786	S34-T39N-R4W
84	AMC372118	HAV 11	Mohave	2006061789	S33-T39N-R4W
85	AMC372119	HAV 12	Mohave	2006061790	S33-T39N-R4W
86	AMC372120	HAV 13	Mohave	2006061791	S33-T39N-R4W
87	AMC372121	HAV 14	Mohave	2006061792	S33-T39N-R4W
88	AMC372149	HAV 42	Mohave	2006061820	S33-T39N-R4W
89	AMC372150	HAV 43	Mohave	2006061821	S33-T39N-R4W
90	AMC372151	HAV 44	Mohave	2006061822	S33-T39N-R4W
91	AMC372161	DT 10	Mohave	2006061711	S6-T37N-R3W
92	AMC372167	DT 16	Mohave	2006061717	S7-T37N-R3W
93	AMC372168	DT 17	Mohave	2006061718	S7-T37N-R3W
94	AMC372169	DT 18	Mohave	2006061719	S7-T37N-R3W
95	AMC372198	HT 2	Mohave	2006061748	S15-T35N-R5W
96	AMC372200	HT 4	Mohave	2006061750	S15-T35N-R5W

2012 MAINTENANCE FEE PAYMENT
 Claimant Name: PATRICK HILLARD

BLM
 Date
 Stamp

2011 AUG 25 A 9:10
 PHOENIX, ARIZONA

RECEIVED
 BLM AZ STATE OFFICE

Count	AMC Number	Claim Name	County	Co Record	Sec-Twp-Rng
97	AMC372202	HT 6	Mohave	2006061752	S16-T35N-R5W
98	AMC372204	HT 8	Mohave	2006061754	S16-T35N-R5W
99	AMC372206	HT 10	Mohave	2006061756	S16-T35N-R5W
100	AMC372213	HT 17	Mohave	2006061763	S15-T35N-R5W
101	AMC372215	HT 19	Mohave	2006061765	S15-T35N-R5W
102	AMC372216	HT 20	Mohave	2006061766	S22-T35N-R5W
103	AMC372217	HT 21	Mohave	2006061767	S16-T35N-R5W
104	AMC372218	HT 22	Mohave	2006061768	S21-T35N-R5W
105	AMC372219	HT 23	Mohave	2006061769	S16-T35N-R5W
106	AMC372221	HT 25	Mohave	2006061771	S16-T35N-R5W
107	AMC372520	PB 7	Mohave	2006084665	S6-T35N-R4W
108	AMC372522	PB 9	Mohave	2006084667	S7-T35N-R4W
109	AMC372524	PB 11	Mohave	2006084669	S7-T35N-R4W
110	AMC373362	CP 1	Mohave	2006082025	S15-T36N-R4W
111	AMC373363	CP 2	Mohave	2006082026	S22-T36N-R4W
112	AMC373364	CP 3	Mohave	2006082027	S22-T36N-R4W
113	AMC373378	RDG 1	Mohave	2006082041	S9-T36N-R4W
114	AMC373379	RDG 2	Mohave	2006082042	S16-T36N-R4W
115	AMC373382	YEA 1	Mohave	2006082045	S10-T36N-R4W
116	AMC373383	YEA 2	Mohave	2006082046	S10-T36N-R4W
117	AMC373384	YEA 3	Mohave	2006082047	S15-T36N-R4W
118	AMC373385	YEA 4	Mohave	2006082048	S15-T36N-R4W
119	AMC373386	YEA 5	Mohave	2006082049	S15-T36N-R4W
120	AMC373387	YEA 6	Mohave	2006082050	S15-T36N-R4W
121	AMC373491	ATE 1	Mohave	2006085930	S8-T37N-R4W
122	AMC373492	ATE 2	Mohave	2006085931	S8-T37N-R4W
123	AMC373493	ATE 3	Mohave	2006085932	S8-T37N-R4W
124	AMC373494	ATE 4	Mohave	2006085933	S17-T37N-R4W
125	AMC373495	ATE 5	Mohave	2006085934	S17-T37N-R4W
126	AMC373496	ATE 6	Mohave	2006085935	S17-T37N-R4W
127	AMC373504	SH 14	Mohave	2006085943	S21-T39N-R4W
128	AMC373505	SH 15	Mohave	2006085944	S21-T39N-R4W

2012 MAINTENANCE FEE PAYMENT
 Claimant Name: PATRICK HILLARD

RECEIVED
 BLM AZ STATE OFFICE
 2011 AUG 25 A 9:10
 BLM
 Date
 Stamp

Count	AMC Number	Claim Name	County	Co Record	Sec-Twp-Rng
129	AMC373765	AT 1	Mohave	2006093196	S5-T35N-R6W
130	AMC373766	AT 2	Mohave	2006093197	S8-T35N-R6W
131	AMC373767	HAN 1	Mohave	2006093198	S16-T35N-R6W
132	AMC373768	HAN 2	Mohave	2006093199	S16-T35N-R6W
133	AMC373769	HAN 3	Mohave	2006093200	S16-T35N-R6W
134	AMC373774	CL 1	Mohave	2006093205	S18-T35N-R5W
135	AMC373775	CL 2	Mohave	2006093206	S18-T35N-R5W
136	AMC373776	CL 3	Mohave	2006093207	S13-T35N-R6W
137	AMC373777	CL 4	Mohave	2006093208	S13-T35N-R6W
138	AMC373778	CL 5	Mohave	2006093209	S13-T35N-R6W
139	AMC373779	CL 6	Mohave	2006093210	S13-T35N-R6W
140	AMC373780	CL 7	Mohave	2006093211	S13-T35N-R6W
141	AMC373781	CL 8	Mohave	2006093212	S13-T35N-R6W
142	AMC373782	CL 9	Mohave	2006093213	S13-T35N-R6W
143	AMC373783	CL 10	Mohave	2006093214	S13-T35N-R6W
144	AMC373817	SUN 6	Mohave	2006093248	S33-T36N-R5W
145	AMC373818	SUN 7	Mohave	2006093249	S11-T36N-R5W
146	AMC373822	SVN 55	Mohave	2006093253	S14-T38N-R5W
147	AMC373838	SVN 71	Mohave	2006093269	S14-T38N-R5W
148	AMC373839	SVN 72	Mohave	2006093270	S14-T38N-R5W
149	AMC374082	BTR 1	Mohave	2006092403	S3-T38N-R4W
150	AMC374083	BTR 2	Mohave	2006092404	S3-T38N-R4W
151	AMC374095	TRI 1	Mohave	2006092416	S19-T38N-R4W
152	AMC374096	TRI 2	Mohave	2006092417	S19-T38N-R4W
153	AMC374097	TRI 3	Mohave	2006092418	S19-T38N-R4W
154	AMC375112	JH 1	Mohave	2006116749	S31-T36N-R4W
155	AMC375113	JH 2	Mohave	2006116750	S31-T36N-R4W
156	AMC375114	JH 3	Mohave	2006116751	S31-T36N-R4W
157	AMC375120	RY 1	Mohave	2006116757	S36-T36N-R5W
158	AMC375121	RY 2	Mohave	2006116758	S36-T36N-R5W
159	AMC375122	SPG 1	Mohave	2006116759	S25-T37N-R4W
160	AMC375123	SPG 2	Mohave	2006116760	S25-T37N-R4W

2012 MAINTENANCE FEE PAYMENT
 Claimant Name: PATRICK HILLARD

BLM
 Date
 Stamp

PHOENIX, ARIZONA
 2011 AUG 25 A 9:10

RECEIVED
 BLM AZ STATE OFFICE

Count	AMC Number	Claim Name	County	Co Record	Sec-Twp-Rng
161	AMC375124	SPG 3	Mohave	2006116761	S25-T37N-R4W
162	AMC375125	STH 1	Mohave	2006116762	S20-T36N-R4W
163	AMC375127	TU 1	Mohave	2006116764	S24-T36N-R5W
164	AMC375128	TU 2	Mohave	2006116765	S25-T36N-R5W
165	AMC375612	HH 1	Mohave	2006113462	S28-T36N-R5W
166	AMC375614	HH 3	Mohave	2006113464	S28-T36N-R5W
167	AMC375615	HH 4	Mohave	2006113465	S28-T36N-R5W S33-T36N-R5W
168	AMC375616	HH 5	Mohave	2006113466	S28-T36N-R5W
169	AMC375617	HH 6	Mohave	2006113467	S28-T36N-R5W S33-T36N-R5W
170	AMC375618	HH 7	Mohave	2006113468	S28-T36N-R5W S29-T36N-R5W
171	AMC375619	HH 8	Mohave	2006113469	S28-T36N-R5W S29-T36N-R5W S32-T36N-R5W S33-T36N-R5W
172	AMC375625	MD 6	Mohave	2006113451	S2-T37N-R5W S3-T37N-R5W
173	AMC375626	MD 7	Mohave	2006113452	S2-T37N-R5W
174	AMC375627	MD 8	Mohave	2006113453	S3-T37N-R5W
175	AMC375628	MD 9	Mohave	2006113454	S2-T37N-R5W S2-T37N-R5W
176	AMC375632	MER 1	Mohave	2006113436	S34-T36N-R5W
177	AMC375633	MER 2	Mohave	2006113437	S34-T36N-R5W
178	AMC375634	MRH 1	Mohave	2006113438	S34-T36N-R5W
179	AMC375635	MRH 2	Mohave	2006113439	S34-T36N-R5W
180	AMC375637	OSE 2	Mohave	2006113441	S18-T35N-R4W
181	AMC375638	OSE 3	Mohave	2006113442	S18-T35N-R4W
182	AMC375639	OSE 4	Mohave	2006113443	S18-T35N-R4W
183	AMC375640	OSE 5	Mohave	2006113444	S19-T35N-R4W
184	AMC375641	OSE 6	Mohave	2006113445	S19-T35N-R4W
185	AMC375958	BHT 1	Mohave	2006117857	S4-T35N-R5W
186	AMC375959	BHT 2	Mohave	2006117858	S4-T35N-R5W
187	AMC375971	RHT 1	Mohave	2006117853	S3-T35N-R5W
188	AMC375974	RLF 2	Mohave	2006117864	S31-T36N-R5W
189	AMC375975	RLF 3	Mohave	2006117865	S32-T36N-R5W
190	AMC375976	RLF 4	Mohave	2006117866	S31-T36N-R5W
191	AMC375977	RLF 5	Mohave	2006117867	S32-T36N-R5W
192	AMC375978	TWO 1	Mohave	2006117847	S11-T37N-R6W

2012 MAINTENANCE FEE PAYMENT
 Claimant Name: PATRICK HILLARD

BLM
 Date
 Stamp

PHOENIX, ARIZONA
 2011 AUG 25 A 9:10

RECEIVED
 BLM AZ STATE OFFICE

Count	AMC Number	Claim Name	County	Co Record	Sec-Twp-Rng
-------	------------	------------	--------	-----------	-------------

193	AMC376352	MFB 1	Mohave	2006120440	S12-T35N-R5W
194	AMC376353	MFB 2	Mohave	2006120441	S12-T35N-R5W
195	AMC376356	SS 4	Mohave	2006120446	S6-T35N-R4W
196	AMC377135	WON 3	Mohave	2007003083	S1-T38N-R5W S12-T38N-R5W
197	AMC377136	WON 4	Mohave	2007003084	S1-T38N-R5W S12-T38N-R5W
198	AMC377137	WON 5	Mohave	2007003085	S1-T38N-R5W
199	AMC377138	WON 6	Mohave	2007003086	S1-T38N-R5W
200	AMC377228	AH 14	Mohave	2007004029	S32-T36N-R5W
201	AMC377229	AH 16	Mohave	2007004030	S32-T36N-R5W
202	AMC377230	AH 18	Mohave	2007004031	S32-T36N-R5W
203	AMC377231	AI 13	Mohave	2007004032	S32-T36N-R5W
204	AMC377232	AI 15	Mohave	2007004033	S32-T36N-R5W
205	AMC377233	AI 17	Mohave	2007004034	S32-T36N-R5W
206	AMC377880	AB 68	Mohave	2007010680	S23-T35N-R5W S14-T35N-R5W
207	AMC377881	AB 70	Mohave	2007010681	S23-T35N-R5W S14-T35N-R5W S13-T35N-R5W S24-T35N-R5W
208	AMC377882	AB 72	Mohave	2007010682	S24-T35N-R5W S13-T35N-R5W
209	AMC377884	AB 74	Mohave	2007010684	S24-T35N-R5W S13-T35N-R5W
210	AMC377886	AB 76	Mohave	2007010686	S24-T35N-R5W S13-T35N-R5W
211	AMC377888	AB 78	Mohave	2007010688	S24-T35N-R5W S13-T35N-R5W
212	AMC377890	AB 80	Mohave	2007010690	S24-T35N-R5W S13-T35N-R5W
213	AMC377892	AB 82	Mohave	2007010692	S24-T35N-R5W S13-T35N-R5W
214	AMC377894	AB 84	Mohave	2007010694	S24-T35N-R5W S13-T35N-R5W
215	AMC377906	AC 73	Mohave	2007010706	S13-T35N-R5W
216	AMC377907	AC 75	Mohave	2007010707	S13-T35N-R5W
217	AMC377908	AC 77	Mohave	2007010708	S13-T35N-R5W
218	AMC377909	AC 79	Mohave	2007010709	S13-T35N-R5W
219	AMC377910	AC 81	Mohave	2007010710	S13-T35N-R5W
220	AMC377911	AC 83	Mohave	2007010711	S13-T35N-R5W
221	AMC377912	AC 85	Mohave	2007010712	S13-T35N-R5W
222	AMC377913	AC 87	Mohave	2007010713	S13-T35N-R5W S18-T35N-R4W
223	AMC377915	AC 91	Mohave	2007010715	S18-T35N-R4W
224	AMC377916	AC 93	Mohave	2007010716	S18-T35N-R4W

2012 MAINTENANCE FEE PAYMENT
 Claimant Name: PATRICK HILLARD

BLM
 Date
 Stamp

2011 AUG 25 A 9:10
 PUEBLO, ARIZONA

RECEIVED
 BLM AZ STATE OFFICE

Count	AMC Number	Claim Name	County	Co Record	Sec-Twp-Rng
225	AMC377917	AC 95	Mohave	2007010717	S18-T35N-R4W
226	AMC377947	AF 53	Mohave	2007010601	S10-T35N-R5W S3-T35N-R5W S2-T35N-R5W S11-T35N-R5W
227	AMC377948	AF 55	Mohave	2007010602	S11-T35N-R5W S2-T35N-R5W
228	AMC377949	AF 57	Mohave	2007010603	S11-T35N-R5W S2-T35N-R5W
229	AMC377950	AE 72	Mohave	2007010604	S12-T35N-R5W
230	AMC377951	AE 74	Mohave	2007010605	S12-T35N-R5W
231	AMC377952	AE 75	Mohave	2007010606	S12-T35N-R5W
232	AMC377953	AE 76	Mohave	2007010607	S12-T35N-R5W
233	AMC377954	AE 77	Mohave	2007010608	S12-T35N-R5W
234	AMC377955	AE 78	Mohave	2007010609	S12-T35N-R5W
235	AMC377960	AF 19	Mohave	2007010614	S9-T35N-R5W S4-T35N-R5W
236	AMC377962	AF 21	Mohave	2007010616	S9-T35N-R5W S4-T35N-R5W
237	AMC377964	AF 23	Mohave	2007010618	S9-T35N-R5W S4-T35N-R5W
238	AMC377969	AH 4	Mohave	2007010647	S32-T36N-R5W
239	AMC377970	AH 6	Mohave	2007010648	S32-T36N-R5W
240	AMC377971	AH 8	Mohave	2007010649	S32-T36N-R5W
241	AMC377975	AI 11	Mohave	2007010653	S32-T36N-R5W
242	AMC377977	AI 16	Mohave	2007010655	S32-T36N-R5W S29-T36N-R5W
243	AMC377978	AI 18	Mohave	2007010656	S32-T36N-R5W S29-T36N-R5W
244	AMC377979	AI 19	Mohave	2007010657	S33-T36N-R5W
245	AMC377980	AI 21	Mohave	2007010658	S33-T36N-R5W
246	AMC377982	AI 62	Mohave	2007010623	S35-T36N-R5W S26-T36N-R5W
247	AMC377983	AI 63	Mohave	2007010624	S35-T36N-R5W
248	AMC377984	AI 64	Mohave	2007010625	S35-T36N-R5W S26-T36N-R5W
249	AMC377985	AI 65	Mohave	2007010626	S35-T36N-R5W
250	AMC377986	AI 66	Mohave	2007010627	S35-T36N-R5W S26-T36N-R5W
251	AMC377988	AI 68	Mohave	2007010629	S35-T36N-R5W S26-T36N-R5W
252	AMC377989	AJ 2	Mohave	2007010638	S29-T36N-R5W
253	AMC377990	AJ 4	Mohave	2007010639	S29-T36N-R5W
254	AMC377991	AJ 6	Mohave	2007010640	S29-T36N-R5W
255	AMC377994	AJ 15	Mohave	2007010661	S29-T36N-R5W
256	AMC377996	AJ 17	Mohave	2007010663	S29-T36N-R5W

2012 MAINTENANCE FEE PAYMENT
 Claimant Name: PATRICK HILLARD

BLM
 Date
 Stamp

2011 AUG 25 A 9:10

BLM AZ STATE OFFICE

RECEIVED

Count	AMC Number	Claim Name	County	Co Record	Sec-Twp-Rng
-------	------------	------------	--------	-----------	-------------

257	AMC377999	AJ 22	Mohave	2007010666	S28-T36N-R5W
258	AMC378000	AJ 24	Mohave	2007010667	S28-T36N-R5W
259	AMC378001	AJ 65	Mohave	2007010630	S26-T36N-R5W
260	AMC378002	AJ 66	Mohave	2007010631	S26-T36N-R5W
261	AMC378003	AJ 67	Mohave	2007010632	S26-T36N-R5W
262	AMC378004	AJ 68	Mohave	2007010633	S26-T36N-R5W
263	AMC378005	AJ 69	Mohave	2007010634	S26-T36N-R5W
264	AMC378006	AJ 70	Mohave	2007010635	S26-T36N-R5W
265	AMC378009	AK 1	Mohave	2007010641	S29-T36N-R5W S30-T36N-R5W
266	AMC378010	AK 3	Mohave	2007010642	S29-T36N-R5W
267	AMC378011	AK 5	Mohave	2007010643	S29-T36N-R5W
268	AMC378014	AK 15	Mohave	2007010670	S29-T36N-R5W
269	AMC378016	AK 17	Mohave	2007010672	S29-T36N-R5W
270	AMC378024	LR 11	Mohave	2007010644	S30-T36N-R5W
271	AMC378025	LR 12	Mohave	2007010645	S30-T36N-R5W
272	AMC378026	SVN 73	Mohave	2007010746	S14-T38N-R5W
273	AMC378027	SVN 74	Mohave	2007010747	S14-T38N-R5W
274	AMC378028	SVN 75	Mohave	2007010748	S23-T38N-R5W S14-T35N-R5W
275	AMC378042	SVN 89	Mohave	2007010762	S14-T38N-R5W
276	AMC378054	SVN 101	Mohave	2007010774	S23-T38N-R5W
277	AMC378055	SVN 102	Mohave	2007010775	S23-T38N-R5W S24-T38N-R5W
278	AMC378056	SVN 103	Mohave	2007010776	S23-T38N-R5W
279	AMC378057	SVN 104	Mohave	2007010777	S23-T38N-R5W S24-T38N-R5W
280	AMC378061	SVN 108	Mohave	2007010781	S13-T38N-R5W S24-T38N-R5W
281	AMC378063	SVN 110	Mohave	2007010783	S24-T38N-R5W
282	AMC378076	SVN 123	Mohave	2007010796	S13-T38N-R5W S24-T38N-R5W S18-T38N-R4W
283	AMC378078	SVN 125	Mohave	2007010798	S24-T38N-R5W S19-T38N-R4W
284	AMC378194	BB 109	Mohave	2007011163	S29-T38N-R4W
285	AMC378195	BB 110	Mohave	2007011164	S29-T38N-R4W
286	AMC378196	BB 111	Mohave	2007011165	S29-T38N-R4W
287	AMC378197	BB 112	Mohave	2007011166	S29-T38N-R4W
288	AMC378198	BB 113	Mohave	2007011167	S29-T38N-R4W

2012 MAINTENANCE FEE PAYMENT
 Claimant Name: PATRICK HILLARD

BLM
 Date
 Stamp

PHOENIX, ARIZONA
 2011 AUG 25 A 9:10

RECEIVED
 BLM AZ STATE OFFICE

Count	AMC Number	Claim Name	County	Co Record	Sec-Twp-Rng
-------	------------	------------	--------	-----------	-------------

289	AMC378199	BB 114	Mohave	2007011168	S29-T38N-R4W
290	AMC378204	BE 44	Mohave	2007011113	S15-T38N-R5W
291	AMC378205	BE 46	Mohave	2007011114	S15-T38N-R5W
292	AMC378209	BF 24	Mohave	2007011118	S16-T38N-R5W S9-T38N-R5W
293	AMC378211	BF 26	Mohave	2007011120	S16-T38N-R5W S9-T38N-R5W
294	AMC378215	BF 34	Mohave	2007011124	S16-T38N-R5W S9-T38N-R5W
295	AMC378217	BF 36	Mohave	2007011126	S16-T38N-R5W S9-T38N-R5W
296	AMC378223	BF 42	Mohave	2007011132	S15-T38N-R5W S10-T38N-R5W
297	AMC378224	BF 43	Mohave	2007011133	S15-T38N-R5W
298	AMC378225	BF 44	Mohave	2007011134	S15-T38N-R5W S10-T38N-R5W
299	AMC378226	BF 45	Mohave	2007011135	S15-T38N-R5W
300	AMC378228	BG 3	Mohave	2007011149	S7-T38N-R5W S8-T38N-R5W
301	AMC378229	BG 5	Mohave	2007011150	S8-T38N-R5W
302	AMC378230	BG 7	Mohave	2007011151	S8-T38N-R5W
303	AMC378232	BG 23	Mohave	2007011138	S9-T38N-R5W
304	AMC378233	BG 24	Mohave	2007011139	S9-T38N-R5W
305	AMC378234	BG 25	Mohave	2007011140	S9-T38N-R5W
306	AMC378235	BG 26	Mohave	2007011141	S9-T38N-R5W
307	AMC378236	BG 27	Mohave	2007011142	S9-T38N-R5W
308	AMC378237	BG 28	Mohave	2007011143	S9-T38N-R5W
309	AMC378240	BG 41	Mohave	2007011146	S10-T38N-R5W
310	AMC378241	BG 43	Mohave	2007011147	S10-T38N-R5W
311	AMC378246	BG 60	Mohave	2007011105	S11-T38N-R5W
312	AMC378248	BG 62	Mohave	2007011107	S11-T38N-R5W
313	AMC378256	AF 33	Mohave	2007011799	S9-T35N-R5W
314	AMC378257	AF 34	Mohave	2007011800	S4-T35N-R5W
315	AMC378258	AF 35	Mohave	2007011801	S3-T35N-R5W
316	AMC378259	AF 36	Mohave	2007011802	S3-T35N-R5W
317	AMC378260	AF 37	Mohave	2007011803	S3-T35N-R5W
318	AMC378262	AG 36	Mohave	2007011768	S4-T35N-R5W
319	AMC378263	AG 38	Mohave	2007011769	S3-T35N-R5W
320	AMC378264	AG 40	Mohave	2007011770	S3-T35N-R5W

2012 MAINTENANCE FEE PAYMENT
 Claimant Name: PATRICK HILLARD

BLM
 Date
 Stamp

RECEIVED
 BLM AZ STATE OFFICE
 2011 AUG 25 A
 9:10

Count	AMC Number	Claim Name	County	Co Record	Sec-Twp-Rng
321	AMC378265	AG 42	Mohave	2007011771	S3-T35N-R5W S34-T36N-R5W
322	AMC378267	AG 52	Mohave	2007011773	S3-T35N-R5W S34-T36N-R5W
323	AMC378268	AH 35	Mohave	2007011774	S33-T36N-R5W S34-T36N-R5W
324	AMC378269	AH 37	Mohave	2007011775	S34-T36N-R5W
325	AMC378270	AH 39	Mohave	2007011776	S34-T36N-R5W
326	AMC378271	AH 41	Mohave	2007011777	S34-T36N-R5W
327	AMC378272	AH 42	Mohave	2007011778	S34-T36N-R5W
328	AMC378273	AH 43	Mohave	2007011779	S34-T36N-R5W
329	AMC378274	AH 44	Mohave	2007011780	S34-T36N-R5W
330	AMC378275	AH 45	Mohave	2007011781	S34-T36N-R5W
331	AMC378276	AH 46	Mohave	2007011782	S34-T36N-R5W
332	AMC378278	AH 48	Mohave	2007011783	S34-T36N-R5W
333	AMC378281	AH 51	Mohave	2007011787	S34-T36N-R5W
334	AMC378282	AH 52	Mohave	2007011788	S34-T36N-R5W
335	AMC378283	AH 54	Mohave	2007011789	S35-T36N-R5W
336	AMC378284	AH 56	Mohave	2007011790	S35-T36N-R5W
337	AMC378287	AI 41	Mohave	2007011793	S34-T36N-R5W
338	AMC378288	AI 42	Mohave	2007011794	S34-T36N-R5W S27-T36N-R5W
339	AMC378289	AI 43	Mohave	2007011795	S34-T36N-R5W
340	AMC378290	AI 44	Mohave	2007011796	S34-T36N-R5W
341	AMC378291	AI 45	Mohave	2007011797	S34-T36N-R5W
342	AMC378292	AI 46	Mohave	2007011798	S34-T36N-R5W
343	AMC378293	AI 92	Mohave	2007011750	S31-T36N-R4W
344	AMC378294	AI 94	Mohave	2007011751	S30-T36N-R4W
345	AMC378295	AJ 26	Mohave	2007011740	S28-T36N-R5W
346	AMC378296	AJ 28	Mohave	2007011741	S28-T36N-R5W
347	AMC378297	AJ 30	Mohave	2007011742	S28-T36N-R5W
348	AMC378298	AJ 32	Mohave	2007011743	S28-T36N-R5W
349	AMC378299	AJ 34	Mohave	2007011744	S28-T36N-R5W
350	AMC378302	AJ 93	Mohave	2007011754	S30-T36N-R4W
351	AMC378303	AJ 94	Mohave	2007011755	S30-T36N-R4W
352	AMC378304	AJ 95	Mohave	2007011756	S30-T36N-R4W

2012 MAINTENANCE FEE PAYMENT
 Claimant Name: PATRICK HILLARD

BLM
 Date
 Stamp

RECEIVED
 BLM AZ STATE OFFICE
 2011 AUG 25 A 9:10
 PHOENIX, ARIZONA

Count	AMC Number	Claim Name	County	Co Record	Sec-Twp-Rng
353	AMC378305	AJ 96	Mohave	2007011757	S30-T36N-R4W
354	AMC378306	AJ 97	Mohave	2007011758	S30-T36N-R4W
355	AMC378307	AJ 98	Mohave	2007011759	S30-T36N-R4W
356	AMC378310	AJ 101	Mohave	2007011762	S30-T36N-R4W
357	AMC378311	AJ 102	Mohave	2007011763	S30-T36N-R4W
358	AMC378312	AJ 103	Mohave	2007011764	S30-T36N-R4W
359	AMC378313	AJ 104	Mohave	2007011765	S30-T36N-R4W
360	AMC378314	AJ 105	Mohave	2007011766	S30-T36N-R4W
361	AMC378315	AJ 106	Mohave	2007011767	S30-T36N-R4W
362	AMC378317	AK 27	Mohave	2007011746	S28-T36N-R5W
363	AMC378318	AK 29	Mohave	2007011747	S28-T36N-R5W
364	AMC378319	AK 31	Mohave	2007011748	S28-T36N-R5W
365	AMC378320	AK 33	Mohave	2007011749	S28-T36N-R5W
366	AMC378950	DA 75	Coconino	3425035	S28-T39N-R2W
367	AMC378952	DA 77	Coconino	3425037	S28-T39N-R2W
368	AMC378998	DG 1	Coconino	3424811	S13-T39N-R3W S24-T39N-R3W
369	AMC378999	DG 2	Coconino	3424812	S13-T39N-R3W
370	AMC379000	DG 3	Coconino	3424813	S13-T39N-R3W S24-T39N-R3W
371	AMC379001	DG 4	Coconino	3424814	S13-T39N-R3W
372	AMC379002	DG 5	Coconino	3424815	S13-T39N-R3W S24-T39N-R3W
373	AMC379003	DG 6	Coconino	3424816	S13-T39N-R3W
374	AMC379279	AA 46	Mohave	2007014307	S22-T35N-R5W
375	AMC379280	AA 47	Mohave	2007014308	S22-T35N-R5W
376	AMC379281	AA 48	Mohave	2007014309	S22-T35N-R5W
377	AMC379282	AA 49	Mohave	2007014310	S22-T35N-R5W
378	AMC379283	AA 50	Mohave	2007014311	S22-T35N-R5W
379	AMC379285	AA 54	Mohave	2007014313	S23-T35N-R5W
380	AMC379286	AA 56	Mohave	2007014314	S23-T35N-R5W
381	AMC379288	AB 46	Mohave	2007014316	S22-T35N-R5W
382	AMC379290	AB 48	Mohave	2007014318	S22-T35N-R5W S15-T35N-R5W
383	AMC379292	AB 50	Mohave	2007014320	S22-T35N-R5W S15-T35N-R5W
384	AMC379294	AB 52	Mohave	2007014322	S22-T35N-R5W S15-T35N-R5W

2012 MAINTENANCE FEE PAYMENT
 Claimant Name: PATRICK HILLARD

BLM
 Date
 Stamp

RECEIVED
 BLM AZ STATE OFFICE
 2011 AUG 25 A 9:10
 PHOENIX, ARIZONA

Count	AMC Number	Claim Name	County	Co Record	Sec-Twp-Rng
385	AMC379295	AB 53	Mohave	2007014323	S23-T35N-R5W
386	AMC379296	AB 55	Mohave	2007014324	S23-T35N-R5W
387	AMC379298	AC 45	Mohave	2007014326	S15-T35N-R5W
388	AMC379299	AC 47	Mohave	2007014327	S15-T35N-R5W
389	AMC379302	AH 53	Mohave	2007014330	S35-T36N-R5W
390	AMC379303	AH 55	Mohave	2007014331	S35-T36N-R5W
391	AMC379307	AJ 37	Mohave	2007014335	S27-T36N-R5W
392	AMC379308	AJ 39	Mohave	2007014336	S27-T36N-R5W
393	AMC379309	AJ 41	Mohave	2007014337	S27-T36N-R5W
394	AMC379332	BC 117	Mohave	2007014274	S20-T38N-R4W S29-T38N-R4W
395	AMC379333	BC 118	Mohave	2007014275	S20-T38N-R4W
396	AMC379334	BC 119	Mohave	2007014276	S20-T38N-R4W S29-T38N-R4W
397	AMC379335	BC 120	Mohave	2007014277	S20-T38N-R4W
398	AMC379342	BD 107	Mohave	2007014284	S19-T38N-R4W
399	AMC379344	BD 109	Mohave	2007014286	S20-T38N-R4W
400	AMC379346	BD 111	Mohave	2007014288	S20-T38N-R4W
401	AMC379348	BD 113	Mohave	2007014290	S20-T38N-R4W
402	AMC379354	BE 104	Mohave	2007014296	S18-T38N-R4W
403	AMC379355	BE 105	Mohave	2007014297	S18-T38N-R4W
404	AMC379356	BE 106	Mohave	2007014298	S18-T38N-R4W
405	AMC379357	BE 107	Mohave	2007014299	S18-T38N-R4W
406	AMC379358	BE 108	Mohave	2007014300	S18-T38N-R4W
407	AMC379359	BE 109	Mohave	2007014301	S17-T38N-R4W S18-T38N-R4W
408	AMC379360	BE 110	Mohave	2007014302	S17-T38N-R4W S18-T38N-R4W
409	AMC379368	DT 26	Mohave	2007015910	S7-T37N-R3W
410	AMC379370	DT 28	Mohave	2007015912	S7-T37N-R3W
411	AMC379375	JUX 1	Mohave	2007015917	S10-T36N-R6W
412	AMC379376	JUX 2	Mohave	2007015918	S10-T36N-R6W
413	AMC379377	JUX 3	Mohave	2007015919	S10-T36N-R6W
414	AMC379378	JUX 4	Mohave	2007015920	S10-T36N-R6W
415	AMC379379	JUX 5	Mohave	2007015921	S10-T36N-R6W
416	AMC379380	JUX 6	Mohave	2007015922	S10-T36N-R6W

2012 MAINTENANCE FEE PAYMENT
 Claimant Name: PATRICK HILLARD

BLM
 Date
 Stamp

RECEIVED
 BLM AZ STATE OFFICE
 2011 AUG 25 A 9
 PHOENIX, ARIZONA

Count	AMC Number	Claim Name	County	Co Record	Sec-Twp-Rng
-------	------------	------------	--------	-----------	-------------

417	AMC379381	JUX 7	Mohave	2007015923	S10-T36N-R6W S15-T36N-R6W
418	AMC379385	LR 1	Mohave	2007015873	S31-T36N-R5W
419	AMC379386	LR 2	Mohave	2007015874	S31-T36N-R5W S30-T36N-R5W
420	AMC379387	LR 3	Mohave	2007015875	S31-T36N-R5W
421	AMC379388	LR 4	Mohave	2007015876	S31-T36N-R5W S30-T36N-R5W
422	AMC379389	LR 5	Mohave	2007015877	S31-T36N-R5W
423	AMC379390	LR 6	Mohave	2007015878	S31-T36N-R5W S30-T36N-R5W
424	AMC379391	LR 7	Mohave	2007015879	S31-T36N-R5W
425	AMC379392	LR 8	Mohave	2007015880	S31-T36N-R5W S30-T36N-R5W
426	AMC379395	LR 19	Mohave	2007015883	S31-T36N-R5W
427	AMC379396	LR 20	Mohave	2007015884	S31-T36N-R5W
428	AMC379397	LR 21	Mohave	2007015885	S31-T36N-R5W
429	AMC379398	LR 22	Mohave	2007015886	S30-T36N-R5W
430	AMC379399	LR 23	Mohave	2007015887	S30-T36N-R5W
431	AMC379400	LR 24	Mohave	2007015888	S30-T36N-R5W
432	AMC379401	LR 25	Mohave	2007015889	S30-T36N-R5W
433	AMC379402	LR 26	Mohave	2007015890	S30-T36N-R5W
434	AMC379403	LR 27	Mohave	2007015891	S30-T36N-R5W
435	AMC379404	LR 28	Mohave	2007015892	S30-T36N-R5W
436	AMC379405	LR 29	Mohave	2007015893	S30-T36N-R5W
437	AMC379406	LR 30	Mohave	2007015894	S30-T36N-R5W
438	AMC379407	LR 31	Mohave	2007015895	S25-T36N-R6W
439	AMC379408	LR 32	Mohave	2007015896	S25-T36N-R6W
440	AMC379409	LR 33	Mohave	2007015897	S25-T36N-R6W
441	AMC379410	LR 34	Mohave	2007015898	S25-T36N-R6W S24-T36N-R6W
442	AMC379411	LR 35	Mohave	2007015899	S30-T36N-R5W
443	AMC379412	LR 36	Mohave	2007015900	S30-T36N-R5W S19-T36N-R5W
444	AMC379413	LR 37	Mohave	2007015901	S30-T36N-R5W
445	AMC379414	LR 38	Mohave	2007015902	S30-T36N-R5W S19-T36N-R5W
446	AMC379415	LR 39	Mohave	2007015903	S31-T36N-R6W S6-T35N-R5W
447	AMC379416	LR 40	Mohave	2007015904	S31-T36N-R5W S6-T35N-R5W
448	AMC379417	LR 41	Mohave	2007015905	S31-T36N-R5W S6-T35N-R5W

2012 MAINTENANCE FEE PAYMENT
 Claimant Name: PATRICK HILLARD

BLM
 Date
 Stamp

PHOENIX, ARIZONA

2011 AUG 25 A 9:10

RECEIVED
 BLM-AZ STATE OFFICE

Count	AMC Number	Claim Name	County	Co Record	Sec-Twp-Rng
-------	------------	------------	--------	-----------	-------------

449	AMC379418	RLF 6	Mohave	2007015871	S31-T35N-R5W
450	AMC379419	RLF 7	Mohave	2007015872	S31-T35N-R5W
451	AMC379420	CD 19	Mohave	2007015274	S9-T38N-R4W
452	AMC379421	CD 20	Mohave	2007015275	S9-T38N-R4W
453	AMC379422	CD 21	Mohave	2007015276	S9-T38N-R4W
454	AMC379423	CD 22	Mohave	2007015277	S9-T38N-R4W
455	AMC379424	CD 23	Mohave	2007015278	S9-T38N-R4W
456	AMC379425	CD 24	Mohave	2007015279	S9-T38N-R4W
457	AMC379426	CD 26	Mohave	2007015291	S9-T38N-R4W
458	AMC379427	CD 28	Mohave	2007015292	S9-T38N-R4W
459	AMC379428	CD 30	Mohave	2007015293	S9-T38N-R4W S10-T38N-R4W
460	AMC379431	CE 25	Mohave	2007015296	S4-T38N-R4W S9-T38N-R4W
461	AMC379432	CE 27	Mohave	2007015297	S4-T38N-R4W S9-T38N-R4W
462	AMC379433	CE 29	Mohave	2007015298	S4-T38N-R4W S9-T38N-R4W S3-T38N-R4W S10-T38N-R4W
463	AMC379434	CE 31	Mohave	2007015299	S3-T38N-R4W
464	AMC379435	CE 32	Mohave	2007015300	S3-T38N-R4W S10-T38N-R4W
465	AMC379436	CE 33	Mohave	2007015301	S3-T38N-R4W
466	AMC379437	CE 34	Mohave	2007015302	S3-T38N-R4W S10-T38N-R4W
467	AMC379438	CE 35	Mohave	2007015303	S3-T38N-R4W
468	AMC379439	CE 36	Mohave	2007015304	S3-T38N-R4W S10-T38N-R4W
469	AMC379443	CI 28	Mohave	2007015260	S28-T39N-R4W
470	AMC379445	CI 30	Mohave	2007015262	S28-T39N-R4W
471	AMC379470	DA 31	Coconino	3425957	S6-T38N-R2W
472	AMC379471	DA 33	Coconino	3425958	S6-T38N-R2W S5-T38N-R2W
473	AMC379472	DA 35	Coconino	3425959	S5-T38N-R2W
474	AMC379473	DA 37	Coconino	3425960	S5-T38N-R2W
475	AMC379474	DA 38	Coconino	3425961	S5-T38N-R2W S32-T39N-R2W
476	AMC379480	DA 48	Coconino	3425967	S5-T38N-R2W S32-T39N-R2W
477	AMC379481	DA 50	Coconino	3425968	S5-T38N-R2W S32-T39N-R2W
478	AMC379483	DA 52	Coconino	3425970	S5-T38N-R2W S4-T38N-R2W S33-T39N-R2W S32-T39N-R2W
479	AMC379569	BRC 7	Mohave	2007017232	S20-T39N-R3W

2012 MAINTENANCE FEE PAYMENT
 Claimant Name: PATRICK HILLARD

BLM
 Date
 Stamp

RECEIVED
 BLM AZ STATE OFFICE
 2011 AUG 25 A 9:10
 HOESLIK, ARIZONA

Count	AMC Number	Claim Name	County	Co Record	Sec-Twp-Rng
480	AMC379571	BRC 9	Mohave	2007017234	S20-T39N-R3W
481	AMC379573	BRC 11	Mohave	2007017236	S20-T39N-R3W
482	AMC379577	CEN 3	Mohave	2007017219	S8-T38N-R3W
483	AMC379578	CEN 4	Mohave	2007017220	S6-T38N-R3W
484	AMC379579	CEN 5	Mohave	2007017221	S6-T38N-R3W
485	AMC379580	CEN 6	Mohave	2007017222	S6-T38N-R3W
486	AMC379581	CEN 7	Mohave	2007017223	S7-T38N-R3W S6-T38N-R3W
487	AMC379582	CEN 8	Mohave	2007017224	S7-T38N-R3W
488	AMC379583	CEN 9	Mohave	2007017225	S7-T38N-R3W
489	AMC379589	CF 20	Mohave	2007017208	S4-T38N-R4W
490	AMC379591	CF 22	Mohave	2007017210	S4-T38N-R4W
491	AMC379601	CG 45	Mohave	2007017194	S34-T39N-R4W
492	AMC379603	CG 47	Mohave	2007017196	S34-T39N-R4W
493	AMC379607	LCF 1	Mohave	2007017200	S20-T35N-R5W
494	AMC379608	LCF 2	Mohave	2007017201	S20-T35N-R5W
495	AMC379609	LCF 3	Mohave	2007017202	S20-T35N-R5W
496	AMC379610	OLY 9	Mohave	2007017175	S7-T35N-R4W
497	AMC379611	OLY 10	Mohave	2007017176	S7-T35N-R4W
498	AMC379612	OLY 11	Mohave	2007017177	S7-T35N-R4W
499	AMC379613	PB 17	Mohave	2007017178	S6-T35N-R4W S7-T35N-R4W
500	AMC379614	PB 18	Mohave	2007017179	S7-T35N-R4W
501	AMC379615	PB 19	Mohave	2007017180	S7-T35N-R4W
502	AMC379616	RCA 1	Mohave	2007017213	S21-T36N-R5W
503	AMC379617	RCA 2	Mohave	2007017214	S21-T36N-R5W
504	AMC379618	RCA 3	Mohave	2007017215	S16-T36N-R5W
505	AMC379619	RCA 4	Mohave	2007017216	S16-T36N-R5W
506	AMC379620	RY 3	Mohave	2007017211	S25-T36N-R5W
507	AMC379622	SS 7	Mohave	2007017181	S6-T35N-R4W S1-T35N-R5W
508	AMC379623	SS 8	Mohave	2007017182	S6-T35N-R4W
509	AMC379624	SS 9	Mohave	2007017183	S6-T35N-R4W
510	AMC379625	SS 10	Mohave	2007017184	S6-T35N-R4W
511	AMC379681	BRC 13	Mohave	2007018457	S20-T39N-R3W

2012 MAINTENANCE FEE PAYMENT
 Claimant Name: PATRICK HILLARD

BLM
 Date
 Stamp

2011 AUG 25 A 9:10
 PUEBLO, ARIZONA

RECEIVED
 BLM AZ STATE OFFICE

Count	AMC Number	Claim Name	County	Co Record	Sec-Twp-Rng
512	AMC379682	BRC 14	Mohave	2007018458	S20-T39N-R3W
513	AMC379683	BRC 15	Mohave	2007018459	S29-T39N-R3W
514	AMC379684	BRC 16	Mohave	2007018460	S29-T39N-R3W
515	AMC379685	BRC 17	Mohave	2007018461	S29-T39N-R3W
516	AMC379686	BRC 18	Mohave	2007018462	S29-T39N-R3W
517	AMC379687	BRC 19	Mohave	2007018463	S29-T39N-R3W
518	AMC379688	BRC 20	Mohave	2007018464	S30-T39N-R3W
519	AMC379706	CL 76	Mohave	2007018453	S13-T39N-R4W
520	AMC379710	QWP 1	Mohave	2007018465	S20-T36N-R4W
521	AMC379711	QWP 2	Mohave	2007018466	S20-T36N-R4W
522	AMC379712	QWP 3	Mohave	2007018467	S20-T36N-R4W
523	AMC379713	QWP 4	Mohave	2007018468	S20-T36N-R4W
524	AMC379714	QWP 5	Mohave	2007018469	S20-T36N-R4W
525	AMC379715	TWO 11	Mohave	2007018430	S14-T37N-R6W
526	AMC379716	TWO 12	Mohave	2007018431	S14-T37N-R6W
527	AMC379717	TWO 13	Mohave	2007018432	S14-T37N-R6W
528	AMC379718	TWO 14	Mohave	2007018433	S14-T37N-R6W
529	AMC379912	BG 91	Mohave	2007019724	S12-T38N-R5W
530	AMC379913	BG 92	Mohave	2007019725	S12-T38N-R5W
531	AMC379914	BG 93	Mohave	2007019726	S7-T38N-R4W
532	AMC379915	BG 94	Mohave	2007019727	S7-T38N-R4W
533	AMC379916	BG 95	Mohave	2007019728	S7-T38N-R4W
534	AMC379917	BG 96	Mohave	2007019729	S7-T38N-R4W
535	AMC379918	BG 97	Mohave	2007019730	S7-T38N-R4W
536	AMC379919	BG 98	Mohave	2007019731	S7-T38N-R4W
537	AMC379920	BG 99	Mohave	2007019732	S7-T38N-R4W
538	AMC379921	BG 101	Mohave	2007019733	S7-T38N-R4W
539	AMC379922	BG 103	Mohave	2007019734	S7-T38N-R4W
540	AMC379923	BG 105	Mohave	2007019735	S7-T38N-R4W
541	AMC379925	CP 5	Mohave	2007019737	S22-T36N-R4W
542	AMC379926	CP 6	Mohave	2007019738	S22-T36N-R4W
543	AMC379927	CP 7	Mohave	2007019739	S22-T36N-R4W

2012 MAINTENANCE FEE PAYMENT
 Claimant Name: PATRICK HILLARD

BLM
 Date
 Stamp

2011 AUG 25 A 9: 11
 PHOENIX, ARIZONA

RECEIVED
 BLM AZ STATE OFFICE

Count	AMC Number	Claim Name	County	Co Record	Sec-Twp-Rng
544	AMC379929	CP 9	Mohave	2007019741	S22-T36N-R4W
545	AMC379930	CP 10	Mohave	2007019742	S22-T36N-R4W
546	AMC379931	CP 11	Mohave	2007019743	S22-T36N-R4W
547	AMC379932	CP 12	Mohave	2007019744	S22-T36N-R4W
548	AMC379934	CP 14	Mohave	2007019746	S22-T36N-R4W
549	AMC379935	CP 15	Mohave	2007019747	S22-T36N-R4W
550	AMC379936	CP 16	Mohave	2007019748	S22-T36N-R4W
551	AMC379937	CP 17	Mohave	2007019749	S22-T36N-R4W
552	AMC379938	CP 18	Mohave	2007019750	S23-T36N-R4W S22-T36N-R4W
553	AMC379939	ER 3	Mohave	2007019717	S16-T36N-R4W
554	AMC379940	ER 4	Mohave	2007019718	S16-T36N-R4W
555	AMC379944	RDG 3	Mohave	2007019714	S9-T36N-R4W
556	AMC379945	RDG 4	Mohave	2007019715	S9-T36N-R4W
557	AMC379946	RDG 5	Mohave	2007019716	S16-T36N-R4W
558	AMC379947	RITZ 1	Coconino	3427846	S14-T39N-R3W
559	AMC379948	RITZ 2	Coconino	3427847	S14-T39N-R3W
560	AMC379949	RITZ 3	Coconino	3427848	S14-T39N-R3W
561	AMC379950	RITZ 4	Coconino	3427849	S11-T39N-R3W
562	AMC379951	RITZ 5	Coconino	3427850	S11-T39N-R3W
563	AMC379952	RITZ 6	Coconino	3427851	S14-T39N-R3W
564	AMC379955	RITZ 9	Coconino	3427854	S11-T39N-R3W
565	AMC379956	RITZ 10	Coconino	3427855	S11-T39N-R3W
566	AMC380426	FAO 82	Mohave	2007022914	S21-T38N-R6W
567	AMC380427	FAO 84	Mohave	2007022915	S21-T38N-R6W
568	AMC380428	FA 77	Mohave	2007022916	S22-T38N-R6W S21-T38N-R6W
569	AMC380429	FA 79	Mohave	2007022917	S22-T38N-R6W S21-T38N-R6W
570	AMC380430	FA 81	Mohave	2007022918	S22-T38N-R6W S21-T38N-R6W
571	AMC380431	FA 83	Mohave	2007022919	S22-T38N-R6W S21-T38N-R6W
572	AMC380433	FA 85	Mohave	2007022921	S22-T38N-R6W S21-T38N-R6W
573	AMC380434	FA 86	Mohave	2007022922	S22-T38N-R6W
574	AMC380436	FA 88	Mohave	2007022924	S22-T38N-R6W
575	AMC380438	FA 90	Mohave	2007022926	S15-T38N-R6W S22-T38N-R6W

ENTERED INTO COMPUTER
 SEP 13 2011 QB

2012 MAINTENANCE FEE PAYMENT
 Claimant Name: PATRICK HILLARD

BLM
 Date
 Stamp

2011 AUG 25 A 9 11
 PHOENIX, ARIZONA

RECEIVED
 BLM AZ STATE OFFICE

Count	AMC Number	Claim Name	County	Co Record	Sec-Twp-Rng
-------	------------	------------	--------	-----------	-------------

576	AMC380441	FB 87	Mohave	2007022929	S22-T38N-R6W
577	AMC380442	FB 88	Mohave	2007022930	S22-T38N-R6W
578	AMC380443	FB 89	Mohave	2007022931	S22-T38N-R6W S15-T38N-R6W
579	AMC380444	FB 90	Mohave	2007022932	S22-T38N-R6W S15-T38N-R6W
580	AMC380445	FE 71	Mohave	2007022933	S24-T38N-R6W
581	AMC380446	FE 73	Mohave	2007022934	S24-T38N-R6W
582	AMC380449	FE 89	Mohave	2007022937	S13-T38N-R6W S24-T38N-R6W
583	AMC380450	FE 90	Mohave	2007022938	S13-T38N-R6W S24-T38N-R6W
584	AMC380451	FE 91	Mohave	2007022939	S13-T38N-R6W
585	AMC380452	FE 92	Mohave	2007022940	S13-T38N-R6W
586	AMC380455	FF 76	Mohave	2007022943	S24-T38N-R6W S19-T38N-R6W
587	AMC380456	FF 78	Mohave	2007022944	S24-T38N-R6W S19-T38N-R6W
588	AMC380457	FF 80	Mohave	2007022945	S24-T38N-R6W S19-T38N-R6W
589	AMC380458	FF 82	Mohave	2007022946	S24-T38N-R6W S19-T38N-R6W
590	AMC380461	FG 77	Mohave	2007022949	S19-T38N-R5W
591	AMC380462	FG 79	Mohave	2007022950	S19-T38N-R5W
592	AMC380463	FG 81	Mohave	2007022951	S19-T38N-R5W
593	AMC380464	FG 83	Mohave	2007022952	S19-T38N-R5W
594	AMC380466	FA 40	Mohave	2007022954	S34-T38N-R6W
595	AMC380467	FA 42	Mohave	2007022955	S34-T38N-R6W
596	AMC380468	FA 44	Mohave	2007022956	S34-T38N-R6W
597	AMC380476	FA 60	Mohave	2007022964	S27-T38N-R6W
598	AMC380477	FA 62	Mohave	2007022965	S27-T38N-R6W
599	AMC380479	FB 39	Mohave	2007022967	S34-T38N-R6W
600	AMC380480	FB 41	Mohave	2007022968	S34-T38N-R6W
601	AMC380481	FB 43	Mohave	2007022969	S34-T38N-R6W
602	AMC380489	FB 59	Mohave	2007022977	S27-T38N-R6W
603	AMC380490	FB 61	Mohave	2007022978	S27-T38N-R6W
604	AMC380506	FC 86	Mohave	2007022994	S23-T38N-R6W
605	AMC380508	FC 88	Mohave	2007022996	S23-T38N-R6W
606	AMC380511	FD 61	Mohave	2007022999	S26-T38N-R6W
607	AMC380512	FD 62	Mohave	2007023000	S26-T38N-R6W S25-T38N-R6W

ENTERED INTO COMPUTER

SEP 13 2011

2012 MAINTENANCE FEE PAYMENT
 Claimant Name: PATRICK HILLARD

BLM
 Date
 Stamp

2011 AUG 25 A 9: 1
 PHOENIX, ARIZONA

RECEIVED
 BLM AZ STATE OFFICE

Count	AMC Number	Claim Name	County	Co Record	Sec-Twp-Rng
-------	------------	------------	--------	-----------	-------------

608	AMC380513	FD 63	Mohave	2007023001	S26-T38N-R6W
609	AMC380514	FD 64	Mohave	2007023002	S26-T38N-R6W S25-T38N-R6W
610	AMC380515	FD 65	Mohave	2007023003	S26-T38N-R6W
611	AMC380516	FD 66	Mohave	2007023004	S26-T38N-R6W S25-T38N-R6W
612	AMC380521	FD 71	Mohave	2007023009	S23-T38N-R6W S26-T38N-R6W
613	AMC380522	FD 72	Mohave	2007023010	S23-T38N-R6W S25-T38N-R6W S26-T38N-R6W S24-T38N-R6W
614	AMC380523	FD 73	Mohave	2007023011	S23-T38N-R6W
615	AMC380524	FD 74	Mohave	2007023012	S23-T38N-R6W S24-T38N-R6W
616	AMC380525	FD 75	Mohave	2007023013	S23-T38N-R6W
617	AMC380526	FD 76	Mohave	2007023014	S23-T38N-R6W S24-T38N-R6W
618	AMC380527	FD 77	Mohave	2007023015	S23-T38N-R6W
619	AMC380528	FD 78	Mohave	2007023016	S23-T38N-R6W S24-T38N-R6W
620	AMC380529	FD 79	Mohave	2007023017	S23-T38N-R6W
621	AMC380530	FD 80	Mohave	2007023018	S23-T38N-R6W S24-T38N-R6W
622	AMC380531	FD 81	Mohave	2007023019	S23-T38N-R6W
623	AMC380532	FD 82	Mohave	2007023020	S23-T38N-R6W S24-T38N-R6W
624	AMC380533	FD 83	Mohave	2007023021	S23-T38N-R6W
625	AMC380534	FD 84	Mohave	2007023022	S23-T38N-R6W
626	AMC380535	FD 85	Mohave	2007023023	S23-T38N-R6W
627	AMC380537	FD 87	Mohave	2007023025	S23-T38N-R6W
628	AMC380543	GG 43	Mohave	2007023031	S22-T38N-R4W S27-T38N-R4W
629	AMC380544	GG 44	Mohave	2007023032	S22-T38N-R4W
630	AMC380545	GG 45	Mohave	2007023033	S22-T38N-R4W S27-T38N-R4W
631	AMC380547	GG 47	Mohave	2007023035	S23-T38N-R4W S22-T38N-R4W S27-T38N-R4W S26-T38N-R4W
632	AMC380548	GG 48	Mohave	2007023036	S23-T38N-R4W S22-T38N-R4W
633	AMC380549	GG 49	Mohave	2007023037	S23-T38N-R4W S26-T38N-R4W
634	AMC380550	GG 50	Mohave	2007023038	S23-T38N-R4W
635	AMC380551	GG 51	Mohave	2007023039	S23-T38N-R4W S26-T38N-R4W
636	AMC380552	GG 52	Mohave	2007023040	S23-T38N-R4W
637	AMC380553	GG 53	Mohave	2007023041	S23-T38N-R4W S26-T38N-R4W
638	AMC380555	GE 26	Mohave	2007023043	S28-T38N-R4W

ENTERED INTO COMPUTER

SEP 13 2011

2012 MAINTENANCE FEE PAYMENT
 Claimant Name: PATRICK HILLARD

BLM
 Date
 Stamp

2011 AUG 25 A 9:11
 PHOENIX, ARIZONA

RECEIVED
 BLM AZ STATE OFFICE

Count	AMC Number	Claim Name	County	Co Record	Sec-Twp-Rng
-------	------------	------------	--------	-----------	-------------

639	AMC380556	GE 28	Mohave	2007023044	S28-T38N-R4W
640	AMC380557	GE 30	Mohave	2007023045	S27-T38N-R4W S28-T38N-R4W
641	AMC380560	GF 27	Mohave	2007023048	S28-T38N-R4W
642	AMC380561	GF 28	Mohave	2007023049	S27-T38N-R4W S28-T38N-R4W
643	AMC380562	GF 29	Mohave	2007023050	S27-T38N-R4W
644	AMC380563	GF 30	Mohave	2007023051	S28-T38N-R4W S27-T38N-R4W
645	AMC380565	GF 32	Mohave	2007023053	S27-T38N-R4W
646	AMC380568	GG 27	Mohave	2007023056	S21-T38N-R4W S28-T38N-R4W
647	AMC380569	GG 28	Mohave	2007023057	S21-T38N-R4W
648	AMC380570	GG 29	Mohave	2007023058	S21-T38N-R4W S28-T38N-R4W S27-T38N-R4W S22-T38N-R4W
649	AMC380571	GG 30	Mohave	2007023059	S21-T38N-R4W S22-T38N-R4W
650	AMC380572	GG 31	Mohave	2007023060	S22-T38N-R4W S27-T38N-R4W
651	AMC380573	GG 32	Mohave	2007023061	S22-T38N-R4W
652	AMC380587	FH 21	Mohave	2007023075	S5-T37N-R5W S6-T37N-R5W
653	AMC380588	FH 22	Mohave	2007023076	S5-T37N-R5W
654	AMC380589	FH 23	Mohave	2007023077	S5-T37N-R5W S6-T37N-R5W
655	AMC380590	FH 24	Mohave	2007023078	S5-T37N-R5W
656	AMC380591	FH 26	Mohave	2007023079	S5-T37N-R5W
657	AMC380635	FK 17	Mohave	2007023123	S9-T37N-R5W
658	AMC380636	FK 18	Mohave	2007023124	S9-T37N-R5W S10-T37N-R5W
659	AMC380637	FK 19	Mohave	2007023125	S4-T37N-R5W
660	AMC380638	FK 20	Mohave	2007023126	S4-T37N-R5W S3-T37N-R5W
661	AMC380653	GG 7	Mohave	2007023141	S20-T38N-R4W S29-T38N-R4W
662	AMC380654	GG 8	Mohave	2007023142	S20-T38N-R4W
663	AMC380656	GG 10	Mohave	2007023144	S20-T38N-R4W
664	AMC380657	GG 11	Mohave	2007023145	S20-T38N-R4W S29-T38N-R4W S21-T38N-R4W S28-T38N-R4W
665	AMC380658	GG 12	Mohave	2007023146	S20-T38N-R4W S21-T38N-R4W
666	AMC380659	GG 13	Mohave	2007023147	S21-T38N-R4W S28-T38N-R4W
667	AMC380660	GG 14	Mohave	2007023148	S21-T38N-R4W
668	AMC380740	AI 23	Mohave	2007023943	S33-T36N-R5W
669	AMC380742	BE 8	Mohave	2007023991	S17-T38N-R5W

ENTERED INTO COMPUTER
 SEP 13 2011

2012 MAINTENANCE FEE PAYMENT
 Claimant Name: PATRICK HILLARD

BLM
 Date
 Stamp

PHOENIX, ARIZONA

2011 AUG 25 A 9:11

RECEIVED
 BLM
 AZ STATE OFFICE

Count	AMC Number	Claim Name	County	Co Record	Sec-Twp-Rng
-------	------------	------------	--------	-----------	-------------

670	AMC380743	BE 10	Mohave	2007023992	S17-T38N-R5W
671	AMC380749	BE 48	Mohave	2007023862	S15-T38N-R5W
672	AMC380750	BE 50	Mohave	2007023863	S15-T38N-R5W
673	AMC380752	BF 7	Mohave	2007023995	S17-T38N-R5W
674	AMC380754	BF 9	Mohave	2007023997	S17-T38N-R5W
675	AMC380764	BF 47	Mohave	2007023865	S15-T38N-R5W
676	AMC380765	BF 49	Mohave	2007023866	S15-T38N-R5W
677	AMC380767	BG 9	Mohave	2007024003	S8-T38N-R5W
678	AMC380769	BG 11	Mohave	2007024005	S8-T38N-R5W
679	AMC380783	BH 31	Mohave	2007023923	S9-T38N-R5W
680	AMC380785	BH 33	Mohave	2007023925	S9-T38N-R5W
681	AMC380811	EA 8	Mohave	2007024009	S11-T36N-R6W
682	AMC380812	EA 10	Mohave	2007024010	S11-T36N-R6W
683	AMC380813	EA 12	Mohave	2007024011	S11-T36N-R6W
684	AMC380816	EA 33	Mohave	2007024033	S35-T37N-R6W S2-T36N-R6W
685	AMC380817	EA 34	Mohave	2007024034	S35-T37N-R6W S2-T36N-R6W
686	AMC380818	EA 35	Mohave	2007024035	S35-T37N-R6W
687	AMC380819	EA 36	Mohave	2007024036	S35-T37N-R6W
688	AMC380820	EA 37	Mohave	2007024037	S35-T37N-R6W
689	AMC380821	EA 38	Mohave	2007024038	S35-T37N-R6W
690	AMC380822	EA 40	Mohave	2007024039	S35-T37N-R6W
691	AMC380823	EA 42	Mohave	2007024040	S35-T37N-R6W
692	AMC380826	EB 7	Mohave	2007024012	S11-T36N-R6W
693	AMC380827	EB 9	Mohave	2007024013	S11-T36N-R6W
694	AMC380828	EB 11	Mohave	2007024014	S11-T36N-R6W
695	AMC380829	EB 15	Mohave	2007024015	S2-T36N-R6W S11-T36N-R6W
696	AMC380830	EB 16	Mohave	2007024016	S11-T36N-R6W S12-T36N-R6W S2-T36N-R6W S1-T36N-R6W
697	AMC380832	EB 18	Mohave	2007024018	S2-T36N-R6W S1-T36N-R6W
698	AMC380834	EB 20	Mohave	2007024020	S2-T36N-R6W S1-T36N-R6W
699	AMC380836	EB 22	Mohave	2007024022	S2-T36N-R6W S1-T36N-R6W
700	AMC380837	EB 37	Mohave	2007024042	S36-T37N-R6W S35-T37N-R6W
701	AMC380838	EB 39	Mohave	2007024043	S36-T37N-R6W S35-T37N-R6W

ENTERED INTO COMPUTER
 SEP 13 2011

2012 MAINTENANCE FEE PAYMENT
 Claimant Name: PATRICK HILLARD

BLM
 Date
 Stamp

RECEIVED
 BLM AZ STATE OFFICE
 2011 AUG 25 A 9:11
 PHOENIX, ARIZONA

Count	AMC Number	Claim Name	County	Co Record	Sec-Twp-Rng
-------	------------	------------	--------	-----------	-------------

702	AMC380840	EB 41	Mohave	2007024045	S36-T37N-R6W S35-T37N-R6W
703	AMC380841	EB 43	Mohave	2007024046	S35-T37N-R6W S36-T37N-R6W
704	AMC380848	ED 8	Mohave	2007024048	S7-T36N-R5W
705	AMC380849	ED 10	Mohave	2007024049	S7-T36N-R5W
706	AMC380856	ED 42	Mohave	2007023869	S31-T37N-R5W
707	AMC380857	ED 43	Mohave	2007023870	S31-T37N-R5W
708	AMC380858	ED 44	Mohave	2007023871	S31-T37N-R5W
709	AMC380859	ED 45	Mohave	2007023872	S31-T37N-R5W
710	AMC380860	ED 46	Mohave	2007023873	S31-T37N-R5W
711	AMC380861	EE 5	Mohave	2007024051	S7-T36N-R5W
712	AMC380862	EE 7	Mohave	2007024052	S7-T36N-R5W
713	AMC380863	EE 9	Mohave	2007024053	S7-T36N-R5W
714	AMC380867	EG 7	Mohave	2007023888	S8-T36N-R5W
715	AMC380868	EG 8	Mohave	2007023889	S8-T36N-R5W S9-T36N-R5W
716	AMC380869	EG 9	Mohave	2007023890	S8-T36N-R5W
717	AMC380870	EG 10	Mohave	2007023891	S8-T36N-R5W S9-T36N-R5W
718	AMC380871	EG 11	Mohave	2007023892	S8-T36N-R5W
719	AMC380872	EG 12	Mohave	2007023893	S8-T36N-R5W S9-T36N-R5W
720	AMC380874	EG 14	Mohave	2007023895	S8-T36N-R5W S9-T36N-R5W
721	AMC380875	EG 16	Mohave	2007023896	S9-T36N-R5W S8-T36N-R5W S5-T36N-R5W S4-T36N-R5W
722	AMC380876	EH 6	Mohave	2007023897	S9-T36N-R5W
723	AMC380877	EH 8	Mohave	2007023898	S9-T36N-R5W
724	AMC380878	EH 10	Mohave	2007023899	S9-T36N-R5W
725	AMC380879	EH 11	Mohave	2007023900	S9-T36N-R5W
726	AMC380880	EH 13	Mohave	2007023901	S9-T36N-R5W
727	AMC380881	EH 15	Mohave	2007023902	S9-T36N-R5W S4-T36N-R5W
728	AMC380882	EH 25	Mohave	2007023903	S4-T36N-R5W
729	AMC380883	EH 27	Mohave	2007023904	S4-T36N-R5W
730	AMC380884	EH 29	Mohave	2007023905	S4-T36N-R5W
731	AMC380885	EH 47	Mohave	2007023874	S33-T37N-R5W
732	AMC380886	EH 48	Mohave	2007023875	S33-T37N-R5W
733	AMC380887	EH 49	Mohave	2007023876	S33-T37N-R5W S28-T37N-R5W

ENTERED INTO COMPUTER
 SEP 13 2011

2012 MAINTENANCE FEE PAYMENT
 Claimant Name: PATRICK HILLARD

BLM
 Date
 Stamp

2011 AUG 25 A 9:11
 PHOENIX, ARIZONA

RECEIVED
 BLM AZ STATE OFFICE

Count	AMC Number	Claim Name	County	Co Record	Sec-Twp-Rng
-------	------------	------------	--------	-----------	-------------

734	AMC380888	EH 50	Mohave	2007023877	S33-T37N-R5W S28-T37N-R5W
735	AMC380889	EH 51	Mohave	2007023878	S28-T37N-R5W
736	AMC380890	EH 52	Mohave	2007023879	S28-T37N-R5W
737	AMC380891	EI 5	Mohave	2007023906	S9-T36N-R5W
738	AMC380892	EI 7	Mohave	2007023907	S9-T36N-R5W
739	AMC380893	EI 9	Mohave	2007023908	S9-T36N-R5W
740	AMC380901	EK 2	Mohave	2007023880	S11-T36N-R5W
741	AMC380902	EK 4	Mohave	2007023881	S11-T36N-R5W
742	AMC380903	EK 6	Mohave	2007023882	S11-T36N-R5W
743	AMC380905	EK 28	Mohave	2007023984	S2-T36N-R5W
744	AMC380906	EK 30	Mohave	2007023985	S2-T36N-R5W
745	AMC380907	EK 32	Mohave	2007023986	S2-T36N-R5W
746	AMC380909	EK 39	Mohave	2007023975	S35-T37N-R5W S34-T37N-R5W
747	AMC380911	EK 41	Mohave	2007023977	S35-T37N-R5W S34-T37N-R5W
748	AMC380914	EL 1	Mohave	2007023883	S11-T36N-R5W
749	AMC380915	EL 3	Mohave	2007023884	S11-T36N-R5W
750	AMC380916	EL 5	Mohave	2007023885	S11-T36N-R5W
751	AMC380918	EL 27	Mohave	2007023988	S2-T36N-R5W
752	AMC380919	EL 29	Mohave	2007023989	S2-T36N-R5W
753	AMC380920	EL 31	Mohave	2007023990	S2-T36N-R5W
754	AMC380931	FE 5	Mohave	2007024070	S12-T37N-R6W
755	AMC380932	FE 7	Mohave	2007024071	S12-T37N-R6W
756	AMC380933	FE 9	Mohave	2007024072	S12-T37N-R6W
757	AMC380949	FM 45	Mohave	2007023948	S34-T38N-R5W
758	AMC380951	FM 47	Mohave	2007023950	S34-T38N-R5W
759	AMC380952	FM 48	Mohave	2007023951	S35-T38N-R5W
760	AMC380953	FM 49	Mohave	2007023952	S34-T38N-R5W
761	AMC380954	FM 50	Mohave	2007023953	S35-T38N-R5W
762	AMC380958	FN 47	Mohave	2007023957	S35-T38N-R5W
763	AMC380959	FN 49	Mohave	2007023958	S35-T38N-R5W
764	AMC380963	POI 6	Coconino	3429400	S11-T38N-R3W S10-T38N-R3W
765	AMC380964	POI 7	Coconino	3429401	S11-T38N-R3W

ENTERED INTO COMPUTER

SEP 13 2011

2012 MAINTENANCE FEE PAYMENT
 Claimant Name: PATRICK HILLARD

BLM
 Date
 Stamp

RECEIVED
 BLM AZ STATE OFFICE
 2011 AUG 25 A 9:11
 PHOENIX, ARIZONA

Count	AMC Number	Claim Name	County	Co Record	Sec-Twp-Rng
766	AMC380965	POI 8	Coconino	3429402	S11-T38N-R3W
767	AMC380966	POI 9	Coconino	3429403	S11-T38N-R3W
768	AMC380967	POI 10	Coconino	3429404	S11-T38N-R3W
769	AMC380968	POI 11	Coconino	3429405	S11-T38N-R3W
770	AMC380969	POI 12	Coconino	3429406	S11-T38N-R3W
771	AMC380970	POI 13	Coconino	3429407	S11-T38N-R3W
772	AMC380971	POI 14	Coconino	3429408	S11-T38N-R3W
773	AMC380974	SH 22	Mohave	2007023933	S21-T39N-R4W
774	AMC380975	SH 23	Mohave	2007023934	S21-T39N-R4W S28-T39N-R4W
775	AMC380976	STH 3	Mohave	2007024062	S20-T36N-R4W
776	AMC380977	STH 4	Mohave	2007024063	S20-T36N-R4W
777	AMC380978	STH 5	Mohave	2007024064	S20-T36N-R4W
778	AMC380979	WB 1	Mohave	2007023929	S11-T36N-R4W
779	AMC380980	WB 2	Mohave	2007023930	S11-T36N-R4W
780	AMC381698	KLR 1	Coconino	3432582	S3-T38N-R3W
781	AMC381699	KLR 2	Coconino	3432583	S3-T38N-R3W S34-T39N-R3W
782	AMC381700	KLR 3	Coconino	3432584	S3-T38N-R3W
783	AMC381701	KLR 4	Coconino	3432585	S3-T38N-R3W S34-T39N-R3W
784	AMC381714	BD 18	Mohave	2007032401	S20-T38N-R5W
785	AMC381715	BD 20	Mohave	2007032402	S20-T38N-R5W
786	AMC381716	BD 22	Mohave	2007032403	S21-T38N-R5W S20-T38N-R5W
787	AMC381717	BG 109	Mohave	2007032393	S8-T38N-R4W
788	AMC381719	BG 111	Mohave	2007032395	S8-T38N-R4W
789	AMC381721	BG 113	Mohave	2007032397	S8-T38N-R4W
790	AMC381723	CA 7	Mohave	2007032404	S20-T38N-R4W
791	AMC381724	CA 9	Mohave	2007032405	S20-T38N-R4W
792	AMC381725	CA 11	Mohave	2007032406	S21-T38N-R4W
793	AMC381727	CEN 10	Mohave	2007032399	S6-T38N-R3W S31-T39N-R3W
794	AMC381741	FD 39	Mohave	2007032419	S35-T38N-R6W
795	AMC381743	FD 41	Mohave	2007032421	S35-T38N-R6W
796	AMC381745	FD 43	Mohave	2007032423	S35-T38N-R6W
797	AMC381746	FD 44	Mohave	2007032424	S35-T38N-R6W S36-T38N-R6W

ENTERED INTO COMPUTER
 SEP 13 2011

2012 MAINTENANCE FEE PAYMENT
 Claimant Name: PATRICK HILLARD

BLM
 Date
 Stamp

RECEIVED
 BLM AZ STATE OFFICE
 2011 AUG 25 A 9:11
 PHOENIX, ARIZONA

Count	AMC Number	Claim Name	County	Co Record	Sec-Twp-Rng
798	AMC381747	FD 45	Mohave	2007032425	S35-T38N-R6W
799	AMC381748	FD 46	Mohave	2007032426	S35-T38N-R6W S36-T38N-R6W
800	AMC381749	FD 47	Mohave	2007032427	S35-T38N-R6W
801	AMC381750	FD 48	Mohave	2007032428	S35-T38N-R6W S36-T38N-R6W
802	AMC381751	FD 49	Mohave	2007032429	S35-T38N-R6W
803	AMC381752	FD 50	Mohave	2007032430	S35-T38N-R6W S36-T38N-R6W
804	AMC381757	FE 33	Mohave	2007032435	S1-T37N-R6W
805	AMC381759	FE 35	Mohave	2007032437	S1-T37N-R6W S36-T38N-R6W
806	AMC381774	FT 30	Mohave	2007032390	S16-T38N-R4W
807	AMC381775	FT 31	Mohave	2007032391	S16-T38N-R4W
808	AMC381776	FT 32	Mohave	2007032392	S16-T38N-R4W
809	AMC383152	WB 23	Mohave	2007045286	S22-T38N-R5W
810	AMC383153	WB 24	Mohave	2007045287	S22-T38N-R5W S27-T38N-R5W
811	AMC383154	WB 25	Mohave	2007045288	S22-T38N-R5W
812	AMC383155	WB 26	Mohave	2007045289	S22-T38N-R5W S27-T38N-R5W

ENTERED INTO COMPUTER
 SEP 13 2011

2012 MAINTENANCE FEE PAYMENT

Claimant Name: **North Exploration LLC**

Address: **1295 N. Bluff St.**

City: **St. George**

State: **UT**

Zip: **84770**

Telephone: **435-673-5678**

E-mail address:

Signature:

Judy M. Pratt, agent

BLM
Date
Stamp

RECEIVED
BLM AZ STATE OFFICE
2011 AUG 25 A 9:09
TUCSON, ARIZONA

CLAIMS AS SHOWN IN ATTACHED LISTING

No. of claims: _____ x \$140 = _____

Check No: _____ Init. _____

Receipt No.: _____

For BLM Use Only

2012 MAINTENANCE FEE PAYMENT
 Claimant Name: North Exploration LLC

RECEIVED
 BLM AZ STATE OFFICE
 2011 AUG 25 A 9:09
 PHOENIX, ARIZONA
 BLM
 Date
 Stamp

Claim Count	BLM Number	Claim/Site Name	County	County Record	Sec - Twp - Rng
1	AMC364334	JH 3460	Mohave	2005011237	S13-T35N-R5W S18-T35N-R4W
2	AMC364335	JH 3462	Mohave	2005011238	S13-T35N-R5W S18-T35N-R4W
3	AMC364354	LIR 1	Mohave	2005013139	S2-T35N-R5W S35-T36N-R5W
4	AMC364356	LIR 3	Mohave	2005013141	S2-T35N-R5W S35-T36N-R5W
5	AMC364456	CLAY 1	Mohave	2005016377	S10-T37N-R4W
6	AMC364457	JH 3459	Mohave	2005016369	S13-T35N-R5W
7	AMC364458	JH 3461	Mohave	2005016370	S13-T35N-R5W
8	AMC364459	JH 3463	Mohave	2005016371	S12,13-T35N-R5W
9	AMC364460	JH 3464	Mohave	2005016372	S7,18-T35N-R4W S12,13-T35N-5W
10	AMC364461	JH 3465	Mohave	2005016373	S12-T35N-R5W
11	AMC364462	JH 3466	Mohave	2005016374	S7-T35N-R4W S12-T35N-R5W
12	AMC364463	JH 3467	Mohave	2005016375	S12-T35N-R5W
13	AMC364464	JH 3468	Mohave	2005016376	S7-T35N-R4W S12-T35N-R5W
14	AMC364465	SA 1	Mohave	2005016378	S26-T39N-R9W
15	AMC364466	SUNSHINE 1	Mohave	2005016379	S14-T37N-R4W
16	AMC364680	CENTURY 1	Mohave	2005024013	S5,8-T38N-R3W
17	AMC364752	LITTLE ROB 1	Mohave	2005027129	S23,24-T36N-R6W
18	AMC364753	STAR 1	Mohave	2005027128	S11-T36N-R5W
19	AMC365098	EZ 14	Mohave	2005037536	S11-T37N-R6W
20	AMC365099	EZ 16	Mohave	2005037537	S11-T37N-R6W
21	AMC365100	EZ 18	Mohave	2005037538	S11-T37N-R6W
22	AMC365101	EZ 1106	Mohave	2005037539	S12-T37N-R6W
23	AMC365102	LEDGE 1	Mohave	2005037540	S5-T38N-R3W
24	AMC365106	EZ 29	Mohave	2005040484	S11-T37N-R6W
25	AMC365107	EZ 31	Mohave	2005040485	S11-T37N-R6W
26	AMC365108	EZ 33	Mohave	2005040486	S11-T37N-R6W
27	AMC365295	CP 1	Mohave	2005045026	S20-T36N-R6W
28	AMC365296	TX 1	Mohave	2005045027	S10-T36N-R6W
29	AMC365297	UPR 1	Mohave	2005045028	S8-T37N-R7W
30	AMC365930	JH 3239	Mohave	2005055852	S14,15-T35N-R5W
31	AMC365931	JH 3241	Mohave	2005055853	S14,15-T35N-R5W

ENTERED INTO COMPUTER
 Page 2
 SEP 05 2011

2012 MAINTENANCE FEE PAYMENT
 Claimant Name: North Exploration LLC

RECEIVED
 BLM AZ STATE OFFICE
 2011 AUG 25 A 9:09
 PHOENIX, ARIZONA
 BLM
 Date
 Stamp

Claim Count	BLM Number	Claim/Site Name	County	County Record	Sec - Twp - Rng
-------------	------------	-----------------	--------	---------------	-----------------

32	AMC365932	JH 3243	Mohave	2005055854	S14,15-T35N-R5W
33	AMC365933	June 76	Mohave	2005055858	S16-T35N-R6W
34	AMC365935	UC3 1	Mohave	2005055857	S28,33-T38N-R7W
35	AMC366076	TIMPO 1	Mohave	2005060365	S16-T36N-R5W
36	AMC366275	MOAP 6	Mohave	2005066803	S34-T38N-R5W
37	AMC366277	MOAP 8	Mohave	2005066805	S34-T38N-R5W
38	AMC366658	PAT # 1	Mohave	2005079081	S18-T36N-R6W
39	AMC366736	SM 1	Coconino	33334293	S5-T39N-R2W
40	AMC367055	EZ 7	Mohave	2005091187	S35-T38N-R6W
41	AMC367056	EZ 6	Mohave	2005091188	S35-T38N-R6W
42	AMC367057	SIMPLE 1	Mohave	2005091190	S1-T37N-R6W S36-T38N-R6W
43	AMC367058	WILD BAND 1	Mohave	2005091189	S1-T37N-R6W
44	AMC367675	GEM 1	Mohave	2005112025	S6-T35N-R4W S31-T36N-R4W
45	AMC367677	EZ 114	Mohave	2005112023	S10-T37N-R6W
46	AMC367678	PM 1	Mohave	2005112021	S3-T37N-R6W
47	AMC367679	PM 2	Mohave	2005112022	S2,3-T37N-R6W
48	AMC367680	WP 1	Mohave	2005112026	S20-T36N-R4W
49	AMC367872	EZ 113	Mohave	2005124935	S3-T37N-R6W
50	AMC367873	MF 1	Mohave	2005124933	S35-T36N-R5W
51	AMC367874	NATE 1	Mohave	2005082145	S8-T36N-R5W
52	AMC367875	WILD BAND 2	Mohave	2005124936	S12-T37N-R6W
53	AMC367876	UC 1	Mohave	2005124938	S5-T37N-R7W
54	AMC368428	SOUTH POND 1	Mohave	2005132873	S26-T37N-R7W
55	AMC368813	G 1	Coconino	3360079	S11-T38N-R3W
56	AMC368814	ID 1	Mohave	2005141769	S13-T38N-R7W
57	AMC368815	KANAB EAST 1	Coconino	3360078	S16,21-T38N-R3W
58	AMC368847	SOUTH POND 2	Mohave	2005145729	S23,24,25,26-T37N-R7W
59	AMC368848	UC 2	Mohave	2005145731	S5-T37N-R7W
60	AMC368849	UC 3	Mohave	2005145732	S5-T37N-R7W
61	AMC369489	FT3	Mohave	2006007041	S13-T38N-R4W
62	AMC369490	SP1	Mohave	2006007040	S25-T38N-R5W S30-T38N-R4W

2012 MAINTENANCE FEE PAYMENT
 Claimant Name: North Exploration LLC

RECEIVED
 BLM AZ STATE OFFICE
 2011 AUG 25 A 9:09
 PHOENIX, ARIZONA
 BLM
 Date
 Stamp

Claim Count	BLM Number	Claim/Site Name	County	County Record	Sec - Twp - Rng
63	AMC369673	BJ 1	Coconino	3366891	S35-T39N-R3W
64	AMC369674	BJ 2	Coconino	3366892	S26,35-T39N-R3W
65	AMC370886	APT 1	Coconino	3374295	S28-T29N-R3E
66	AMC370887	APT 2	Coconino	3374296	S28-T29N-R3E
67	AMC371449	DS 1	Mohave	2006038494	S16-T38N-R4W
68	AMC381882	AP #1	Mohave	2007032847	S13-T36N-R5W
69	AMC381885	RUN #1	Coconino	3433423	S13-T41N-R2W

RECEIVED
BLM AZ STATE OFFICE

2011 AUG 25 A 9:11

PHOENIX, ARIZONA

BLM
Date
Stamp

2012 MAINTENANCE FEE PAYMENT
Claimant Name: **Quaterra Alaska Inc.**
Address: **1100 – 1199 West Hastings Street**
City: **Vancouver** State: **BC** Zip: **V6E 3T5**
Country: **Canada**
Telephone: **303-763-9401**
E-mail address: **jmpratt@quaterra.com**
Signature: *Judy M Pratt, agent*

CLAIMS AS SHOWN IN ATTACHED LISTING

No. of claims: _____ x \$140 = _____
Check No: _____ Init. _____
Receipt No.: _____
For BLM Use Only

2012 MAINTENANCE FEE PAYMENT
 Claimant Name: QUATERRA ALASKA INC.

BLM
 Date
 Stamp

2011 AUG 25 A 9:12
 PHOENIX, ARIZONA

RECEIVED
 BLM AZ STATE OFFICE

Claim Count	BLM Number	Claim Name	Mohave County Reference	Sec-Twp - Rng
-------------	------------	------------	-------------------------	---------------

1	AMC378359	BURN 1	2007009778	S31-T39N-R3W
2	AMC378360	BURN 2	2007009779	S31-T39N-R3W
3	AMC378361	BURN 3	2007009780	S31-T39N-R3W
4	AMC378362	BURN 4	2007009781	S31-T39N-R3W
5	AMC378363	BURN 5	2007009782	S31-T39N-R3W
6	AMC378364	BURN 6	2007009783	S31-T39N-R3W
7	AMC378365	BURN 7	2007009784	S31-T39N-R3W
8	AMC378366	BURN 8	2007009785	S31-T39N-R3W
9	AMC378367	BURN 9	2007009786	S31-T39N-R3W
10	AMC378368	BURN 10	2007009787	S31-T39N-R3W
11	AMC378369	BURN 11	2007009788	S31-T39N-R3W
12	AMC378370	BURN 12	2007009789	S31-T39N-R3W
13	AMC378371	BURN 13	2007009790	S31-T39N-R3W
14	AMC378372	BURN 14	2007009791	S31-T39N-R3W
15	AMC378373	BURN 15	2007009792	S31-T39N-R3W
16	AMC378374	BURN 16	2007009793	S31-T39N-R3W
17	AMC378375	BURN 17	2007009794	S31-T39N-R3W
18	AMC378376	BURN 18	2007009795	S31-T39N-R3W
19	AMC378399	BURN 41	2007009818	S31-T39N-R3W
20	AMC378400	BURN 42	2007009819	S31,32-T39N-R3W
21	AMC378401	BURN 43	2007009820	S31-T39N-R3W
22	AMC378402	BURN 44	2007009821	S31,32-T39N-R3W
23	AMC378403	BURN 45	2007009822	S31-T39N-R3W
24	AMC378404	BURN 46	2007009823	S31,32-T39N-R3W
25	AMC378405	BURN 47	2007009824	S31-T39N-R3W
26	AMC378406	BURN 48	2007009825	S31,32-T39N-R3W
27	AMC378407	BURN 49	2007009826	S31-T39N-R3W
28	AMC378408	BURN 50	2007009827	S31,32-T39N-R3W
29	AMC378409	BURN 51	2007009828	S31-T39N-R3W
30	AMC378410	BURN 52	2007009829	S31,32-T39N-R3W
31	AMC378411	BURN 53	2007009830	S31-T39N-R3W

2012 MAINTENANCE FEE PAYMENT
 Claimant Name: QUATERRA ALASKA INC.

BLM
 Date
 Stamp

2011 AUG 25 A 9:12
 PHOENIX, ARIZONA

RECEIVED
 BLM AZ STATE OFFICE

Claim Count	BLM Number	Claim Name	Mohave County Reference	Sec-Twp - Rng
32	AMC378412	BURN 54	2007009831	S31,32-T39N-R3W
33	AMC378413	BURN 55	2007009832	S31-T39N-R3W
34	AMC378414	BURN 56	2007009833	S31,32-T39N-R3W
35	AMC378415	BURN 57	2007009834	S31-T39N-R3W
36	AMC378416	BURN 58	2007009835	S31,32-T39N-R3W
37	AMC378433	BURN 75	2007009852	S32-T39N-R3W
38	AMC378434	BURN 76	2007009853	S32-T39N-R3W
39	AMC378435	BURN 77	2007009854	S32-T39N-R3W
40	AMC378436	BURN 78	2007009855	S32-T39N-R3W
41	AMC378437	BURN 79	2007009856	S32-T39N-R3W
42	AMC378438	BURN 80	2007009857	S32-T39N-R3W
43	AMC378439	BURN 81	2007009858	S32-T39N-R3W
44	AMC378440	BURN 82	2007009859	S32-T39N-R3W
45	AMC378441	BURN 83	2007009860	S32-T39N-R3W
46	AMC378442	BURN 84	2007009861	S32-T39N-R3W
47	AMC378443	BURN 85	2007009862	S32-T39N-R3W

2012 MAINTENANCE FEE PAYMENT
Claimant Name: **NU STAR EXPLORATION, LLC**
Address: **14418 So. 40th Street**
City: **Phoenix** State: **AZ** Zip: **85044**
Telephone: **480-940-4736**
E-mail address:
Signature: *Judy M Pratt, agent*

RECEIVED
BLM AZ STATE OFFICE
2011 AUG 25 A 9:12
PHOENIX, ARIZONA
BLM
Date
Stamp

CLAIMS AS SHOWN IN ATTACHED LISTING

No. of claims: _____ x \$125 = _____
Check No: _____ Init. _____
Receipt No.: _____
For BLM Use Only

2012 MAINTENANCE FEE PAYMENT
 Claimant Name: NU STAR EXPLORATION LLC..

BLM
 Date
 Stamp

RECEIVED
 BLM AZ STATE OFFICE
 2011 AUG 25 A 9:12
 PHOENIX, ARIZONA

Claim Count	AMC Number	Claim Name	Mohave County Record	TWP	RNG	SEC
-------------	------------	------------	----------------------	-----	-----	-----

1	AMC368379	BENCHMARK 1	2005118763	35N	6W	16
2	AMC368380	BENCHMARK 2	2005118764	35N	6W	16,9
3	AMC368381	BENCHMARK 3	2005118765	35N	6W	9
4	AMC368636	JUNE 1	2006001546	36N	6W	15
5	AMC368637	JUNE 2	2006001547	36N	8W	15
6	AMC368638	JUNE 3	2006001548	36N	6W	15,10
7	AMC368639	JUNE 4	2006001549	36N	6W	15,10
8	AMC368640	JUNE 5	2006001550	36N	6W	15,10
9	AMC368641	FIN 1	2006001551	38N	4W	15
10	AMC368642	FIN 2	2006001552	38N	4W	15
11	AMC368643	FIN 3	2006001553	38N	4W	15
12	AMC368644	FIN 4	2006001554	38N	4W	15
13	AMC368645	SMUG 1	2006001555	35N	6W	3
14	AMC368646	SMUG 2	2006001556	35N	6W	3
15	AMC368647	SMUG 3	2006001557	35N	6W	3
16	AMC368648	SMUG 4	2006001558	35N	6W	3
17	AMC368649	SMUG 5	2006001559	35N	6W	3
18	AMC368650	BENCHMARK 4	2006001560	35N	6W	16

AT

2012 MAINTENANCE FEE PAYMENT

Claimant Name: **QUATERRA ALASKA INC.**

Address: **Box 388**

City: **Kanab** State: **UT** Zip: **84741**

Telephone: **303-763-9401**

E-mail address: **jmpratt@quaterra.com**

Signature: *Judy M Pratt, agent*

RECEIVED
BLM AZ STATE OFFICE
2011 AUG 25 A 9:12
PHOENIX, ARIZONA
BLM
Date
Stamp

CLAIMS AS SHOWN IN ATTACHED LISTING

No. of claims: _____ x \$140= _____
Check No: _____ Init. _____
Receipt No.: _____
For BLM Use Only

2012 MAINTENANCE FEE PAYMENT
 Claimant Name: Quatterra Alaska Inc.

RECEIVED
 BLM AZ STATE OFFICE
 2011 AUG 25 A 9:12
 FIDELITY, ARIZONA
 BLM
 Date
 Stamp

Claim Count	AMC Number	Claim Name	County	County Record	Section-Twp-Rng
1	AMC384443	AHD 1	Coconino	3446320	S34-T39N-R2W
2	AMC384444	AHD 2	Coconino	3446321	S34-T39N-R2W
3	AMC384445	BKB 1	Coconino	3446328	S26-T39N-R3W
4	AMC384446	BKB 2	Coconino	3446329	S26-T39N-R3W
5	AMC384450	INS 13	Mohave	2007060079	S31-T36N-R5W
6	AMC384460	INS 23	Mohave	2007060090	S30-T36N-R5W
7	AMC384462	INS 25	Mohave	2007060092	S30-T36N-R5W
8	AMC384463	INS 26	Mohave	2007060093	S30-T36N-R5W
9	AMC384464	INS 27	Mohave	2007060094	S30-T36N-R5W S19-T36N-R5W
10	AMC384465	INS 28	Mohave	2007060095	S30-T36N-R5W S20-T36N-R5W S19-T36N-R5W S29-T36N-R5W
11	AMC384474	INS 37	Mohave	2007060104	S25-T36N-R6W
12	AMC384475	INS 38	Mohave	2007060105	S25-T36N-R6W S24-T36N-R6W
13	AMC384482	INS 45	Mohave	2007060112	S32-T36N-R5W
14	AMC384483	INS 46	Mohave	2007060113	S32-T36N-R5W
15	AMC384490	INS 53	Mohave	2007060120	S33-T36N-R5W S32-T36N-R5W
16	AMC384491	INS 54	Mohave	2007060121	S33-T36N-R5W
17	AMC384505	RITZ 7	Coconino	3446314	S14-T39N-R3W
18	AMC384506	RITZ 8	Coconino	3446315	S14-T39N-R3W
19	AMC384509	URN 1	Mohave	2007060129	S32-T39N-R3W
20	AMC384510	URN 2	Mohave	2007060130	S32-T39N-R3W
21	AMC384511	URN 3	Mohave	2007060131	S32-T39N-R3W
22	AMC384512	USH 1	Mohave	2007060126	S30-T38N-R3W
23	AMC384513	USH 2	Mohave	2007060127	S30-T38N-R3W
24	AMC384514	USH 3	Mohave	2007060128	S30-T38N-R3W
25	AMC385606	MFB 3	Mohave	2007076470	S12-T35N-R5W
26	AMC389953	HT 33	Mohave	2008013564	S9-T35N-R5W
27	AMC389954	HT 34	Mohave	2008013565	S9-T35N-R5W
28	AMC389955	HT 35	Mohave	2008013566	S9-T35N-R5W
29	AMC389956	HT 36	Mohave	2008013567	S9-T35N-R5W
30	AMC389957	HT 37	Mohave	2008013568	S9-T35N-R5W
31	AMC389958	HT 38	Mohave	2008013569	S9-T35N-R5W
32	AMC389959	HT 39	Mohave	2008013570	S9-T35N-R5W
33	AMC389960	HT 40	Mohave	2008013571	S9-T35N-R5W
34	AMC389967	HT 47	Mohave	2008013578	S8-T35N-R5W
35	AMC389968	HT 48	Mohave	2008013579	S8-T35N-R5W
36	AMC389969	HT 49	Mohave	2008013580	S8-T35N-R5W

AT

RECEIVED
BLM
AZ STATE OFFICE

2011 AUG 25 A 9:12

PUBLIC LANDS
ARIZONA

BLM
Date
Stamp

2012 MAINTENANCE FEE PAYMENT
Claimant Name: Quaterra Alaska Inc.

Claim Count	AMC Number	Claim Name	County	County Record	Section-Twp-Rng
37	AMC389970	HT 50	Mohave	2008013581	S8-T35N-R5W
38	AMC389971	HT 51	Mohave	2008013582	S8-T35N-R5W
39	AMC389972	HT 52	Mohave	2008013583	S8-T35N-R5W
40	AMC389973	HT 53	Mohave	2008013584	S8-T35N-R5W
41	AMC389974	HT 54	Mohave	2008013585	S8-T35N-R5W
42	AMC393693	KT 50	Mohave	2008047944	S29-T38N-R5W
43	AMC393695	KT 52	Mohave	2008047946	S29-T38N-R5W
44	AMC393698	KT 55	Mohave	2008047949	S30-T38N-R5W
45	AMC393699	KT 56	Mohave	2008047950	S30-T38N-R5W S29-T38N-R5W
46	AMC393700	KT 57	Mohave	2008047951	S30-T38N-R5W
47	AMC393701	KT 58	Mohave	2008047952	S30-T38N-R5W S29-T38N-R5W
48	AMC393702	KT 59	Mohave	2008047953	S30-T38N-R5W
49	AMC393703	KT 60	Mohave	2008047954	S30-T38N-R5W S29-T38N-R5W
50	AMC393704	KT 61	Mohave	2008047955	S30-T38N-R5W
51	AMC393705	KT 62	Mohave	2008047956	S29-T38N-R5W
52	AMC393706	KT 63	Mohave	2008047957	S30-T38N-R5W
53	AMC393707	KT 64	Mohave	2008047958	S29-T38N-R5W
54	AMC393708	KT 65	Mohave	2008047959	S30-T38N-R5W

RECEIVED
BLM AZ STATE OFFICE
2011 AUG 25 A 9:12
PHOENIX, ARIZONA

2012 MAINTENANCE FEE PAYMENT
Claimant Name: **QUATERRA ALASKA INC.**
#1100-1199 West Hastings Street
Vancouver, B.C. V6E 3T5

BLM
Date
Stamp

E-mail address: **jmp Pratt@quaterra.com**

Signature: *July M Pratt, agent*

CLAIMS AS SHOWN IN ATTACHED LISTING

No. of claims: _____ x \$140 = _____
Check No: _____ Init. _____
Receipt No.: _____
For BLM Use Only

2012 MAINTENANCE FEE PAYMENT

Claimant Name: Quatterra Alaska, Inc.

RECEIVED
BLM AZ STATE OFFICE
2011 AUG 25 A 9:12
PHOENIX, ARIZONA

BLM
Date
Stamp

Count	BML Number	Claim	Pinal Co. Reference	Sec-Twp-Rng
1	AMC398630	PEG 1	2009-125845	S5,6-T5S-R13E
2	AMC398631	PEG 2	2009-125846	S5-T5S-R13E
3	AMC398632	PEG 3	2009-125847	S5,6-T5S-R13E
4	AMC398633	PEG 4	2009-125848	S5-T5S-R13E
5	AMC398634	PEG 5	2009-125849	S5,6-T5S-R13E
6	AMC398635	PEG 6	2009-125850	S5-T5S-R13E
7	AMC398636	PEG 7	2009-125851	S5,6-T5S-R13E
8	AMC398637	PEG 8	2009-125852	S5-T5S-R13E
9	AMC398638	PEG 9	2009-125853	S5,6-T5S-R13E
10	AMC398639	PEG 10	2009-125854	S5-T5S-R13E
11	AMC398640	PEG 11	2009-125855	S5,6-T5S-R13E
12	AMC398641	PEG 12	2009-125856	S5-T5S-R13E
13	AMC398642	PEG 13	2009-125857	S5,6-T5S-R13E
14	AMC398643	PEG 14	2009-125858	S5-T5S-R13E
15	AMC398644	PEG 15	2009-125859	S5,6-T5S-R13E
16	AMC398645	PEG 16	2009-125860	S5-T5S-R13E
17	AMC398646	PEG 17	2009-125861	S5,6-T5S-R13E
18	AMC398647	PEG 18	2009-125862	S5-T5S-R13E
19	AMC398648	PEG 19	2009-125863	S5-T5S-R13E
20	AMC398649	PEG 20	2009-125864	S5,4-T5S-R13E
21	AMC398650	PEG 21	2009-125865	S5-T5S-R13E
22	AMC398651	PEG 22	2009-125866	S5,4-T5S-R13E
23	AMC398652	PEG 23	2009-125867	S5-T5S-R13E
24	AMC398653	PEG 24	2009-125868	S5,4-T5S-R13E
25	AMC398654	PEG 25	2009-125869	S5-T5S-R13E
26	AMC398655	PEG 26	2009-125870	S5,4-T5S-R13E
27	AMC398656	PEG 27	2009-125871	S5-T5S-R13E
28	AMC398657	PEG 28	2009-125872	S5,4-T5S-R13E
29	AMC398658	PEG 29	2009-125873	S5-T5S-R13E
30	AMC398659	PEG 30	2009-125874	S5,4-T5S-R13E
31	AMC398660	PEG 31	2009-125875	S5-T5S-R13E
32	AMC398661	PEG 32	2009-125876	S5,4-T5S-R13E
33	AMC398662	PEG 33	2009-125877	S5-T5S-R13E
34	AMC398663	PEG 34	2009-125878	S5,4-T5S-R13E

2012 MAINTENANCE FEE PAYMENT
 Claimant Name: Quatterra Alaska, Inc.

RECEIVED
 BLM AZ STATE OFFICE
 2011 AUG 25 A 9:12
 PHOENIX, ARIZONA
 BLM
 Date
 Stamp

Count	BML Number	Claim	Pinal Co. Reference	Sec-Twp-Rng
35	AMC398664	PEG 35	2009-125879	S5-T5S-R13E
36	AMC398665	PEG 36	2009-125880	S5,4-T5S-R13E
37	AMC398666	PEG 37	2009-125881	S8-T5S-R13E
38	AMC398667	PEG 38	2009-125882	S8-T5S-R13E
39	AMC398668	PEG 39	2009-125883	S8-T5S-R13E
40	AMC398669	PEG 40	2009-125884	S8-T5S-R13E
41	AMC398670	PEG 41	2009-125885	S8-T5S-R13E
42	AMC398671	PEG 42	2009-125886	S8-T5S-R13E
43	AMC398672	PEG 43	2009-125887	S8-T5S-R13E
44	AMC398673	PEG 44	2009-125888	S8-T5S-R13E
45	AMC398674	PEG 45	2009-125889	S8-T5S-R13E
46	AMC398675	PEG 46	2009-125890	S8-T5S-R13E
47	AMC398676	PEG 47	2009-125891	S8-T5S-R13E
48	AMC398677	PEG 48	2009-125892	S8-T5S-R13E
49	AMC398678	PEG 49	2009-125893	S8-T5S-R13E
50	AMC398679	PEG 50	2009-125894	S8-T5S-R13E
51	AMC398680	PEG 51	2009-125895	S8-T5S-R13E
52	AMC398681	PEG 52	2009-125896	S8-T5S-R13E
53	AMC398682	PEG 53	2009-125897	S8,17-T5S-R13E
54	AMC398683	PEG 54	2009-125898	S8,17-T5S-R13E
55	AMC398684	PEG 55	2009-125899	S8-T5S-R13E
56	AMC398685	PEG 56	2009-125900	S8,9-T5S-R13E
57	AMC398686	PEG 57	2009-125901	S8-T5S-R13E
58	AMC398687	PEG 58	2009-125902	S8,9-T5S-R13E
59	AMC398688	PEG 59	2009-125903	S8-T5S-R13E
60	AMC398689	PEG 60	2009-125904	S8,9-T5S-R13E
61	AMC398690	PEG 61	2009-125905	S8-T5S-R13E
62	AMC398691	PEG 62	2009-125906	S8,9-T5S-R13E
63	AMC398692	PEG 63	2009-125907	S8-T5S-R13E
64	AMC398693	PEG 64	2009-125908	S8,9-T5S-R13E
65	AMC398694	PEG 65	2009-125909	S8-T5S-R13E
66	AMC398695	PEG 66	2009-125910	S8,9-T5S-R13E
67	AMC398696	PEG 67	2009-125911	S8-T5S-R13E
68	AMC398697	PEG 68	2009-125912	S8,9-T5S-R13E

2012 MAINTENANCE FEE PAYMENT
 Claimant Name: Quatterra Alaska, Inc.

RECEIVED
 BLM AZ STATE OFFICE
 2011 AUG 25 A 9:12
 PHOENIX, ARIZONA

BLM
 Date
 Stamp

Count	BML Number	Claim	Pinal Co. Reference	Sec-Twp-Rng
69	AMC398698	PEG 69	2009-125913	S8-T5S-R13E
70	AMC398699	PEG 70	2009-125914	S8,9-T5S-R13E
71	AMC398700	PEG 71	2009-125915	S8,17-T5S-R13E
72	AMC398701	PEG 72	2009-125916	S8,9,17,16-T5S-R13E
73	AMC398702	PEG 73	2009-125917	S17-T5S-R13E
74	AMC398703	PEG 74	2009-125918	S17,16-T5S-R13E
75	AMC398704	PEG 75	2009-125919	S17-T5S-R13E
76	AMC398705	PEG 76	2009-125920	S17,16-T5S-R13E
77	AMC398706	PEG 77	2009-125921	S17-T5S-R13E
78	AMC398707	PEG 78	2009-125922	S17,16-T5S-R13E
79	AMC398708	PEG 79	2009-125923	S17-T5S-R13E
80	AMC398709	PEG 80	2009-125924	S17,16-T5S-R13E
81	AMC398710	PEG 81	2009-125925	S17-T5S-R13E
82	AMC398711	PEG 82	2009-125926	S17,16-T5S-R13E
83	AMC398712	PEG 83	2009-125927	S17-T5S-R13E
84	AMC398713	PEG 84	2009-125928	S17,16-T5S-R13E
85	AMC398714	PEG 85	2009-125929	S17-T5S-R13E
86	AMC398715	PEG 86	2009-125930	S17,16-T5S-R13E
87	AMC398716	PEG 87	2009-125931	S17,16-T5S-R13E
88	AMC398717	PEG 88	2009-125932	S17,16,20,21-T5S-R13E
89	AMC398718	PEG 89	2009-125933	S21,20-T5S-R13E
90	AMC398719	PEG 90	2009-125934	S21,20-T5S-R13E
91	AMC398720	PEG 91	2009-125935	S21,20-T5S-R13E
92	AMC398721	PEG 92	2009-125936	S21,20-T5S-R13E
93	AMC398722	PEG 93	2009-125937	S21,20-T5S-R13E
94	AMC398723	PEG 94	2009-125938	S21,20-T5S-R13E
95	AMC398724	PEG 95	2009-125939	S21,20-T5S-R13E
96	AMC398725	PEG 96	2009-125940	S21,20-T5S-R13E
97	AMC398726	PEG 97	2009-125941	S9-T5S-R13E
98	AMC398727	PEG 98	2009-125942	S9-T5S-R13E
99	AMC398728	PEG 99	2009-125943	S9-T5S-R13E
100	AMC398729	PEG 100	2009-125944	S9-T5S-R13E
101	AMC398730	PEG 101	2009-125945	S9-T5S-R13E
102	AMC398731	PEG 102	2009-125946	S9-T5S-R13E

2012 MAINTENANCE FEE PAYMENT
 Claimant Name: Quatterra Alaska, Inc.

RECEIVED
 BLM AZ STATE OFFICE
 PHOENIX, ARIZONA
 2011 AUG 25 A 9:12
 BLM
 Date
 Stamp

Count	BML Number	Claim	Pinal Co. Reference	Sec-Twp-Rng
103	AMC398732	PEG 103	2009-125947	S9-T5S-R13E
104	AMC398733	PEG 104	2009-125948	S9-T5S-R13E
105	AMC398734	PEG 105	2009-125949	S9-T5S-R13E
106	AMC398735	PEG 106	2009-125950	S9-T5S-R13E
107	AMC398736	PEG 107	2009-125951	S9-T5S-R13E
108	AMC398737	PEG 108	2009-125952	S9-T5S-R13E
109	AMC398738	PEG 109	2009-125953	S9-T5S-R13E
110	AMC398739	PEG 110	2009-125954	S9-T5S-R13E
111	AMC398740	PEG 111	2009-125955	S9-T5S-R13E
112	AMC398741	PEG 112	2009-125956	S9-T5S-R13E
113	AMC398742	PEG 113	2009-125957	S9,16-T5S-R13E
114	AMC398743	PEG 114	2009-125958	S9,16-T5S-R13E
115	AMC398744	PEG 115	2009-125959	S21,16-T5S-R13E
116	AMC398745	PEG 116	2009-125960	S21,16-T5S-R13E
117	AMC398746	PEG 117	2009-125961	S21-T5S-R13E
118	AMC398747	PEG 118	2009-125962	S21-T5S-R13E
119	AMC398748	PEG 119	2009-125963	S21-T5S-R13E
120	AMC398749	PEG 120	2009-125964	S21-T5S-R13E
121	AMC398750	PEG 121	2009-125965	S21-T5S-R13E
122	AMC398751	PEG 122	2009-125966	S21-T5S-R13E
123	AMC398752	PEG 123	2009-125967	S21-T5S-R13E
124	AMC398753	PEG 124	2009-125968	S21-T5S-R13E
125	AMC398754	PEG 125	2009-125969	S21-T5S-R13E
126	AMC398755	PEG 126	2009-125970	S21-T5S-R13E
127	AMC398756	PEG 127	2009-125971	S21-T5S-R13E
128	AMC398757	PEG 128	2009-125972	S21-T5S-R13E
129	AMC398758	PEG 129	2009-125973	S21-T5S-R13E
130	AMC398759	PEG 130	2009-125974	S21-T5S-R13E
131	AMC398760	PEG 131	2009-125975	S21-T5S-R13E
132	AMC398761	PEG 132	2009-125976	S21-T5S-R13E
133	AMC398762	PEG 133	2009-125977	S9-T5S-R13E
134	AMC398763	PEG 134	2009-125978	S10-T5S-R13E
135	AMC398764	PEG 135	2009-125979	S9-T5S-R13E
136	AMC398765	PEG 136	2009-125980	S10-T5S-R13E

2012 MAINTENANCE FEE PAYMENT
 Claimant Name: Quatterra Alaska, Inc.

RECEIVED
 BLM AZ STATE OFFICE
 PHOENIX, ARIZONA
 2011 AUG 25 A 9:12
 BLM
 Date
 Stamp

Count	BML Number	Claim	Pinal Co. Reference	Sec-Twp-Rng
137	AMC398766	PEG 137	2009-125981	S9-T5S-R13E
138	AMC398767	PEG 138	2009-125982	S10-T5S-R13E
139	AMC398768	PEG 139	2009-125983	S9-T5S-R13E
140	AMC398769	PEG 140	2009-125984	S10-T5S-R13E
141	AMC398770	PEG 141	2009-125985	S9-T5S-R13E
142	AMC398771	PEG 142	2009-125986	S10-T5S-R13E
143	AMC398772	PEG 143	2009-125987	S9-T5S-R13E
144	AMC398773	PEG 144	2009-125988	S10-T5S-R13E
145	AMC398774	PEG 145	2009-125989	S9-T5S-R13E
146	AMC398775	PEG 146	2009-125990	S10-T5S-R13E
147	AMC398776	PEG 147	2009-125991	S9-T5S-R13E
148	AMC398777	PEG 148	2009-125992	S10-T5S-R13E
149	AMC398778	PEG 149	2009-125993	S9,16-T5S-R13E
150	AMC398779	PEG 150	2009-125994	S10,15-T5S-R13E
151	AMC398780	PEG 151	2009-125995	S15-T5S-R13E
152	AMC398781	PEG 152	2009-125996	S15-T5S-R13E
153	AMC398782	PEG 153	2009-125997	S15-T5S-R13E
154	AMC398783	PEG 154	2009-125998	S15-T5S-R13E
155	AMC398784	PEG 155	2009-125999	S15-T5S-R13E
156	AMC398785	PEG 156	2009-126000	S15-T5S-R13E
157	AMC398786	PEG 157	2009-126001	S15-T5S-R13E
158	AMC398787	PEG 158	2009-126002	S15-T5S-R13E
159	AMC398788	PEG 159	2009-126003	S21,16-T5S-R13E
160	AMC398789	PEG 160	2009-126004	S15,22-T5S-R13E
161	AMC398790	PEG 161	2009-126005	S21-T5S-R13E
162	AMC398791	PEG 162	2009-126006	S22-T5S-R13E
163	AMC398792	PEG 163	2009-126007	S21-T5S-R13E
164	AMC398793	PEG 164	2009-126008	S22-T5S-R13E
165	AMC398794	PEG 165	2009-126009	S21-T5S-R13E
166	AMC398795	PEG 166	2009-126010	S22-T5S-R13E
167	AMC398796	PEG 167	2009-126011	S21-T5S-R13E
168	AMC398797	PEG 168	2009-126012	S22-T5S-R13E
169	AMC398798	PEG 169	2009-126013	S21-T5S-R13E
170	AMC398799	PEG 170	2009-126014	S22-T5S-R13E

2012 MAINTENANCE FEE PAYMENT
 Claimant Name: Quatterra Alaska, Inc.

RECEIVED
 BLM AZ STATE OFFICE
 2011 AUG 25 A 9:12
 PHOENIX, ARIZONA

BLM
 Date
 Stamp

Count	BML Number	Claim	Pinal Co. Reference	Sec-Twp-Rng
171	AMC398800	PEG 171	2009-126015	S21-T5S-R13E
172	AMC398801	PEG 172	2009-126016	S22-T5S-R13E
173	AMC398802	PEG 173	2009-126017	S21-T5S-R13E
174	AMC398803	PEG 174	2009-126018	S22-T5S-R13E
175	AMC398804	PEG 175	2009-126019	S21-T5S-R13E
176	AMC398805	PEG 176	2009-126020	S22-T5S-R13E
177	AMC398806	PEG 177	2009-126021	S10-T5S-R13E
178	AMC398807	PEG 178	2009-126022	S10-T5S-R13E
179	AMC398808	PEG 179	2009-126023	S10-T5S-R13E
180	AMC398809	PEG 180	2009-126024	S10-T5S-R13E
181	AMC398810	PEG 181	2009-126025	S10-T5S-R13E
182	AMC398811	PEG 182	2009-126026	S10-T5S-R13E
183	AMC398812	PEG 183	2009-126027	S10-T5S-R13E
184	AMC398813	PEG 184	2009-126028	S10-T5S-R13E
185	AMC398814	PEG 185	2009-126029	S10-T5S-R13E
186	AMC398815	PEG 186	2009-126030	S10-T5S-R13E
187	AMC398816	PEG 187	2009-126031	S10-T5S-R13E
188	AMC398817	PEG 188	2009-126032	S10-T5S-R13E
189	AMC398818	PEG 189	2009-126033	S10-T5S-R13E
190	AMC398819	PEG 190	2009-126034	S10-T5S-R13E
191	AMC398820	PEG 191	2009-126035	S10-T5S-R13E
192	AMC398821	PEG 192	2009-126036	S10-T5S-R13E
193	AMC398822	PEG 193	2009-126037	S10,15-T5S-R13E
194	AMC398823	PEG 194	2009-126038	S10,15-T5S-R13E
195	AMC398824	PEG 195	2009-126039	S15-T5S-R13E
196	AMC398825	PEG 196	2009-126040	S15-T5S-R13E
197	AMC398826	PEG 197	2009-126041	S15-T5S-R13E
198	AMC398827	PEG 198	2009-126042	S15-T5S-R13E
199	AMC398828	PEG 199	2009-126043	S15-T5S-R13E
200	AMC398829	PEG 200	2009-126044	S15-T5S-R13E
201	AMC398830	PEG 201	2009-126045	S15-T5S-R13E
202	AMC398831	PEG 202	2009-126046	S15-T5S-R13E
203	AMC398832	PEG 203	2009-126047	S15-T5S-R13E
204	AMC398833	PEG 204	2009-126048	S15-T5S-R13E

2012 MAINTENANCE FEE PAYMENT
 Claimant Name: Quatterra Alaska, Inc.

RECEIVED
 BLM AZ STATE OFFICE
 2011 AUG 25 A 9:13
 PHOENIX, ARIZONA
 BLM
 Date
 Stamp

Count	BML Number	Claim	Pinal Co. Reference	Sec-Twp-Rng
205	AMC398834	PEG 205	2009-126049	S15-T5S-R13E
206	AMC398835	PEG 206	2009-126050	S15-T5S-R13E
207	AMC398836	PEG 207	2009-126051	S15-T5S-R13E
208	AMC398837	PEG 208	2009-126052	S15-T5S-R13E
209	AMC398838	PEG 209	2009-126053	S15-T5S-R13E
210	AMC398839	PEG 210	2009-126054	S15-T5S-R13E
211	AMC398840	PEG 211	2009-126055	S15,22-T5S-R13E
212	AMC398841	PEG 212	2009-126056	S15,22-T5S-R13E
213	AMC398842	PEG 213	2009-126057	S22-T5S-R13E
214	AMC398843	PEG 214	2009-126058	S22-T5S-R13E
215	AMC398844	PEG 215	2009-126059	S22-T5S-R13E
216	AMC398845	PEG 216	2009-126060	S22-T5S-R13E
217	AMC398846	PEG 217	2009-126061	S22-T5S-R13E
218	AMC398847	PEG 218	2009-126062	S22-T5S-R13E
219	AMC398848	PEG 219	2009-126063	S22-T5S-R13E
220	AMC398849	PEG 220	2009-126064	S22-T5S-R13E
221	AMC398850	PEG 221	2009-126065	S22-T5S-R13E
222	AMC398851	PEG 222	2009-126066	S22-T5S-R13E
223	AMC398852	PEG 223	2009-126067	S22-T5S-R13E
224	AMC398853	PEG 224	2009-126068	S22-T5S-R13E
225	AMC398854	PEG 225	2009-126069	S22-T5S-R13E
226	AMC398855	PEG 226	2009-126070	S22-T5S-R13E
227	AMC398856	PEG 227	2009-126071	S22-T5S-R13E
228	AMC398857	PEG 228	2009-126072	S22-T5S-R13E

United States Department of the Interior
 Bureau of Land Management
 LANDS/RECREATION & PLANNING
 ONE N CENTRAL AVE
 PHOENIX, AZ 85004 -2203
 Phone: 602-417-9200

Receipt

No: 2415027

Transaction #: 2490398	ENTERED INTO COMPUTER
Date of Transaction: 08/25/2011	
CUSTOMER: SEP 05 2011 <input checked="" type="checkbox"/>	
QUATERRA ALASKA INC 2182 S DOVER WAY LAKEWOOD, CO 80227-2314 US	ENTERED INTO COMPUTER SEP 13 2011 (B) 13 19-27

LINE #	QTY	DESCRIPTION	REMARKS	UNIT PRICE	TOTAL
1	1.00	LOCATABLE MINERALS / MINING CLAIMS-NOT NEW-UNADJUD, ONE AUTH NO. ONLY / MINING CLAIM MONEY RECEIVED CASES: AMC364334/\$171920.00	MAINT-1228	- n/a -	171920.00
TOTAL:					\$171,920.00

PAYMENT INFORMATION			
1	AMOUNT:	171920.00	POSTMARKED: N/A
	TYPE:	CHECK	RECEIVED: 08/25/2011
	CHECK NO:	1122	
	NAME:	QUATERRA ALASKA INC PO BOX 388 KANAB UT 84741 US	

REMARKS

This receipt was generated by the automated BLM Collections and Billing System and is a paper representation of a portion of the official electronic record contained therein.

AMC 367398

368661

373267

376277

376328

376437

August 1, 2011

United States Department of Interior
BUREAU OF LAND MANAGEMENT
Arizona State Office
Records Section
1 N. Central, Ste. #800
Phoenix, AZ 85004

NOTICE OF INTENT TO HOLD
ANNUAL CLAIM MAINTENANCE FEES for 2011/2012
By White Cloud Resources, L.L.C

To Whom It May Concern:

The Final Rule as published in the Federal Register implements provisions of the Interior Department and related agencies, Appropriations Act of 1993 (the "Act") that require an annual rental fee of \$140.00 for each unpatented mining claim and site located and held under the General Mining law of 1872.

This will serve as notice that **White Cloud Resources, L.L.C.**, whose address for purposes of this filing is **1776 Lincoln Street, Suite #950, Denver, Colorado 80203** intends to hold the mining claims and/or mill sites as described in **Exhibit "A"** hereto for the assessment years 2011/2012, by payment of the annual claim maintenance fee of \$140.00 per claim or mill site. Payment of \$38,640.00 is made herewith for such assessment year for each of the unpatented lode claims and mill sites. The name, serial number, book and page or index number of the recording of the location notices are in the official records of Santa Cruz County, Arizona, which are set forth in Exhibit "A" attached hereto and by this references incorporated herein.

Sincerely,

Richard D. Darling
"Agent for Thomas Congdon"
President
White Cloud Resources, LLC.

NO. OF CLAIMS 276
AMOUNT \$38640.00
RECEIPT NO. 2394931
INIT. RD

**** BLM-ASO****

RECEIVED
BLM VERMONT OFFICE
2011 AUG - 2 P 12:35
PHOENIX, ARIZONA

ENTERED INTO COMPUTER

AUG 03 2011 *PS* Address updated
per. T. Congdon

White Cloud Resources, LLC
 1776 Lincoln Street, Suite #~~950~~ 800
 Denver, CO 80203

Exhibit "A"

The following described property consisting of unpatented mining claims situated in Santa Cruz County, Arizona, and more particularly described as follows:

NOTICE OF INTENT TO HOLD the foregoing lode claims.

For the years 2011/2012 White Cloud Resources, LLC

Claim #	AMC Number	Santa Cruz County Recording Number	Subdivision UNSURVEYED SS/TT/RR
WCR-4	376282	2006-19731	NE 1/4 24/23S/15E
WCR-5	376283	2006-19732	NE 1/4 24/23S/15E
WCR-6	376284	2006-19733	SE 1/4 24/23S/15E
WCR-7	376285	2006-19734	SE 1/4 24/23S/15E
WCR-8	376286	2006-19735	SE 1/4 24/23S/15E
WCR-9	376287	2006-19736	SE 1/4 24/23S/15E
WCR-10	376288	2006-19737	SE 1/4 24/23S/15E
WCR-11	376289	2006-19738	SE 1/4 24/23S/15E
WCR-12	376290	2006-19739	SE 1/4 24/23S/15E
WCR-13	376291	2006-19740	SE 1/4 24/23S/15E
WCR-14	376292	2006-19741	SE 1/4 24/23S/15E
WCR-15	376293	2006-19742	SE 1/4 24/23S/15E
WCR-16	376294	2006-19743	NE 1/4 25/23S/15E
WCR-17	376295	2006-19744	NE 1/4 25/23S/15E
WCR-18	376296	2006-19745	NE 1/4 25/23S/15E
WCR-19	376297	2006-19746	NE 1/4 25/23S/15E
WCR-20	367401	2005-16751	NE 1/4 25/23S/15E
WCR-21	367402	2005-16752	NE 1/4 25/23S/15E
WCR-22	367403	2005-16753	NE 1/4 25/23S/15E
WCR-23	367404	2005-16754	NE 1/4 25/23S/15E
WCR-24	367405	2005-16755	NE 1/4 25/23S/15E
WCR-25	367406	2005-16756	NE 1/4 25/23S/15E
WCR-26	367407	2005-16757	SE 1/4 25/23S/15E
WCR-27	367408	2005-16758	SE 1/4 25/23S/15E
WCR-28	367409	2005-16759	SE 1/4 25/23S/15E
WCR-29	367410	2005-16760	SE 1/4 25/23S/15E
WCR-30	367411	2005-16761	SE 1/4 25/23S/15E

27

RECEIVED
 COUNTY CLERK
 SANTA CRUZ COUNTY, ARIZONA
 AUG - 2 P 12:35

White Cloud Resources, LLC
 1776 Lincoln Street, Suite #~~950~~ 800
 Denver, CO 80203
 Page 2

WCR-31	367412	2005-16762	SE 1/4 25/23S/15E
WCR-32	367413	2005-16763	SE 1/4 25/23S/15E
WCR-33	367414	2005-16764	SE 1/4 25/23S/15E
WCR-34	367415	2005-16765	NE 1/4 36/23S/15E
WCR-35	367416	2005-16766	NE 1/4 36/23S/15E
WCR-36	367417	2005-16767	NE 1/4 36/23S/15E
WCR-37	367418	2005-16768	NE 1/4 36/23S/15E
WCR-38	367419	2005-16769	NE 1/4 36/23S/15E
WCR-39	↳ 367420 ↵	2005-16770	NE 1/4 36/23S/15E
WCR-41	-367422	2005-16772	NE 1/4 36/23S/15E
WCR-43	-367424	2005-16774	SE 1/4 36/23S/15E
WCR-45	-367426	2005-16776	SE 1/4 36/23S/15E
WCR-47	-367428	2005-16778	SE 1/4 36/23S/15E
WCR-49	↖ 367430 ↗	2005-16780	SE 1/4 36/23S/15E
WCR-50	367431	2005-16781	SE 1/4 36/23S/15E
WCR-51	367432	2005-16782	SE 1/4 36/23S/15E
WCR-52	367433	2005-16783	SE 1/4 36/23S/15E
WCR-53	367434	2005-16784	SE 1/4 36/23S/15E
WCR-54	367435	2005-16785	NE 1/4 36/23S/15E
WCR-55	367436	2005-16786	NE 1/4 36/23S/15E
WCR-56	○ 367437	2005-16787	NE 1/4 36/23S/15E
WCR-57	367438	2005-16788	NE 1/4 36/23S/15E
WCR-58	↳ 367439 ↵	2005-16789	SE 1/4 25/23S/15E
WCR-60	↖ 367441 ↗	2005-16791	SW 1/4 30/23S/16E
WCR-61	367442	2005-16792	SW 1/4 30/23S/16E
WCR-62	367443	2005-16793	SW 1/4 30/23S/16E
WCR-63	367444	2005-16794	SW 1/4 30/23S/16E
WCR-64	367445	2005-16795	SW 1/4 30/23S/16E
WCR-65	367446	2005-16796	SW 1/4 30/23S/16E
WCR-66	367447	2005-16797	SW 1/4 30/23S/16E
WCR-67	367448	2005-16798	SW 1/4 30/23S/16E
WCR-68	367449	2005-16799	NW 1/4 30/23S/16E
WCR-69	367450	2005-16800	NW 1/4 30/23S/16E
WCR-70	367451	2005-16801	NW 1/4 30/23S/16E
WCR-71	367452	2005-16802	NW 1/4 30/23S/16E
WCR-72	↓ 367453	2005-16803	NW 1/4 30/23S/16E

(36)

RECEIVED
 JUN 2 12:35
 ARIZONA

White Cloud Resources, LLC
 1776 Lincoln Street, Suite #~~250~~ 800
 Denver, CO 80203

Page 3

WCR-73	367454	2005-16804	NW 1/4 30/23S/16E
WCR-74	367455	2005-16805	NW 1/4 30/23S/16E
WCR-75	367456	2005-16806	NW 1/4 30/23S/16E
WCR-76	367457	2005-16807	SW 1/4 19/23S/16E
WCR-77	367458	2005-16808	SW 1/4 19/23S/16E
WCR-78	367459	2005-16809	SW 1/4 19/23S/16E
WCR-79	367460	2005-16810	SW 1/4 19/23S/16E
WCR-80	376279	2006-19728	SW 1/4 19/23S/16E
WCR-81	367461	2005-16811	SW 1/4 19/23S/16E
WCR-82	367462	2005-16812	SW 1/4 19/23S/16E
WCR-83	367463	2005-16813	SW 1/4 19/23S/16E
WCR-84	376280	2006-19729	SW 1/4 19/23S/16E
WCR-85	367464	2005-16814	SW 1/4 19/23S/16E
WCR-86	376281	2006-19730	NW 1/4 19/23S/16E
WCR-87	367465	2005-16815	NW 1/4 19/23S/16E
WCR-88	367466	2005-16816	NW 1/4 19/23S/16E
WCR-89	367467	2005-16817	NW 1/4 19/23S/16E
WCR-90	367468	2005-16818	NW 1/4 19/23S/16E
WCR-91	367469	2005-16819	SW 1/4 18/23S/16E
WCR-92	367437	2007-01451	SW 1/4 18/23S/16E
WCR-93	367470	2005-16820	SW 1/4 18/23S/16E
WCR-94	367471	2005-16821	SW 1/4 18/23S/16E
WCR-95	367472	2005-16822	SE 1/4 18/23S/16E
WCR-96	367473	2005-16823	SE 1/4 18/23S/16E
WCR-97	367474	2005-16824	SE 1/4 18/23S/16E
WCR-98	367475	2005-16825	SE 1/4 18/23S/16E
WCR-99	367476	2005-16826	SE 1/4 18/23S/16E
WCR-100	367477	2005-16827	SE 1/4 18/23S/16E
WCR-101	367478	2005-16828	SE 1/4 18/23S/16E
WCR-102	367479	2005-16829	SE 1/4 18/23S/16E
WCR-103	367480	2005-16830	NE 1/4 19/23S/16E
WCR-104	367481	2005-16831	NE 1/4 19/23S/16E
WCR-105	367482	2005-16832	NE 1/4 19/23S/16E
WCR-106	367483	2005-16833	NE 1/4 19/23S/16E
WCR-107	367484	2005-16834	NE 1/4 19/23S/16E
WCR-108	367485	2005-16835	NE 1/4 19/23S/16E
WCR-109	367486	2005-16836	NE 1/4 19/23S/16E
WCR-110	367487	2005-16837	NE 1/4 19/23S/16E
WCR-110E	376331	2006-19780	NW 1/4 20/23S/16E
WCR-111	367488	2005-16838	SE 1/4 19/23S/16E

AIM NAME
 ADJ:
 CR-334A
 LR 2000

8/3/10 PB
 I corrected the
 claim name to
 WCR-80

could read
 376437

claimant will
 make correction
 on her own
 PB

40

367437 appears on pg. 2 (WCR-56)

Exhibit "A"

RECEIVED
 STATE OFFICE
 5-2 P 12:35
 ARIZONA

White Cloud Resources, LLC
1776 Lincoln Street, Suite #250 800
Denver, CO 80203

Page 4

WCR-112			
Amended	L367489	2005-16839	SE 1/4 19/23S/16E
WCR-112E	-376332	2006-19781	SE 1/4 19/23S/16E
WCR-113	r367490	2005-16840	SE 1/4 19/23S/16E
WCR-114			
Amended	l367491	2005-16841	SE 1/4 19/23S/16E
WCR-114E	-376333	2006-19782	SE 1/4 19/23S/16E
WCR-115	r367492	2005-16842	SE 1/4 19/23S/16E
WCR-116	367493	2005-16843	SW 1/4 20/23S/16E
WCR-117	367494	2005-16844	SE 1/4 19/23S/16E
WCR-118	367495	2005-16845	SW 1/4 20/23S/16E
WCR-119	367496	2005-16846	SE 1/4 19/23S/16E
WCR-120	367497	2005-16847	SW 1/4 20/23S/16E
WCR-121	367498	2005-16848	NE 1/4 30/23S/16E
WCR-122	367499	2005-16849	NE 1/4 30/23S/16E
WCR-123	367500	2005-16850	NE 1/4 29/23S/16E
WCR-124	367501	2005-16851	NW 1/4 29/23S/16E
WCR-125	367502	2005-16852	NW 1/4 29/23S/16E
WCR-126	367503	2005-16853	SW 1/4 20/23S/16E
WCR-127	367504	2005-16854	SW 1/4 20/23S/16E
WCR-128	367505	2005-16855	SW 1/4 20/23S/16E
WCR-129	367506	2005-16856	SW 1/4 20/23S/16E
WCR-130	367507	2005-16857	SW 1/4 20/23S/16E
WCR-131	367508	2005-16858	SW 1/4 20/23S/16E
WCR-132	367509	2005-16859	SW 1/4 20/23S/16E
WCR-133	367510	2005-16860	SW 1/4 20/23S/16E
WCR-134	367511	2005-16861	SW 1/4 20/23S/16E
WCR-135	367512	2005-16862	SW 1/4 20/23S/16E
WCR-136	367513	2005-16863	NW 1/4 20/23S/16E
WCR-137	367514	2005-16864	NW 1/4 20/23S/16E
WCR-138	367515	2005-16865	NW 1/4 20/23S/16E
WCR-139	367516	2005-16866	NW 1/4 20/23S/16E
WCR-140	367517	2005-16867	NW 1/4 20/23S/16E
WCR-141	367518	2005-16868	NW 1/4 20/23S/16E
WCR-142	367519	2005-16869	NW 1/4 20/23S/16E
WCR-143	367520	2005-16870	NW 1/4 20/23S/16E
WCR-144	367521	2005-16871	SW 1/4 17/23S/16E
WCR-145	367522	2005-16872	SW 1/4 17/23S/16E
WCR-146	367523	2005-16873	SW 1/4 17/23S/16E
WCR-147	↓367524	2005-16874	SW 1/4 17/23S/16E

38

Exhibit "A"

RECEIVED
- 2 P 2 3
ARIZONA

White Cloud Resources, LLC
1776 Lincoln Street, Suite #950800
Denver, CO 80203

Page 5

WCR-148	367525	2005-16875	SW 1/4 17/23S/16E
WCR-149	367526	2005-16876	SW 1/4 17/23S/16E
WCR-150	367527	2005-16877	SW 1/4 17/23S/16E
WCR-151	367528	2005-16878	SW 1/4 17/23S/16E
WCR-152	367529	2005-16879	NE 1/4 17/23S/16E
WCR-153	367530	2005-16880	NE 1/4 17/23S/16E
WCR-154	367531	2005-16881	NE 1/4 17/23S/16E
WCR-155	367532	2005-16882	NE 1/4 17/23S/16E
WCR-156	367533	2005-16883	SE 1/4 17/23S/16E
WCR-157	367534	2005-16884	SE 1/4 17/23S/16E
WCR-158	367535	2005-16885	SE 1/4 17/23S/16E
WCR-159	367536	2005-16886	SE 1/4 17/23S/16E
WCR-160	367537	2005-16887	SE 1/4 17/23S/16E
WCR-161	367538	2005-16888	SE 1/4 17/23S/16E
WCR-162	367539	2005-16889	SE 1/4 17/23S/16E
WCR-163	367540	2005-16890	NE 1/4 20/23S/16E
WCR-164	367541	2005-16891	NE 1/4 20/23S/16E
WCR-165	367542	2005-16892	NE 1/4 20/23S/16E
WCR-166	367543	2005-16893	NE 1/4 20/23S/16E
WCR-167	367544	2005-16894	SE 1/4 20/23S/16E
WCR-168	367545	2005-16895	SE 1/4 20/23S/16E
WCR-169	367546	2005-16896	SE 1/4 20/23S/16E
WCR-170	367547	2005-16897	SE 1/4 20/23S/16E
WCR-171	367548	2005-16898	SE 1/4 20/23S/16E
WCR-172	367549	2005-16899	NE 1/4 29/23S/16E
WCR-173	367550	2005-16900	NE 1/4 29/23S/16E
WCR-174	367551	2005-16901	NE 1/4 29/23S/16E
WCR-175	367552	2005-16902	NW 1/4 18/23S/16E
WCR-176	367553	2005-16903	NE 1/4 18/23S/16E
WCR-177	367554	2005-16904	NE 1/4 18/23S/16E
WCR-178	367555	2005-16905	NW 1/4 17/23S/16E
WCR-179	367556	2005-16906	NW 1/4 17/23S/16E
WCR-180	367557	2005-16907	NW 1/4 17/23S/16E
WCR-181	367558	2005-16908	NW 1/4 17/23S/16E
WCR-182	367559	2005-16909	NE 1/4 17/23S/16E
WCR-183	367560	2005-16910	NW 1/4 17/23S/16E
WCR-184	367561	2005-16911	NE 1/4 17/23S/16E
WCR-185	367562	2005-16912	NW 1/4 17/23S/16E

38

Exhibit "A"

RECEIVED
COUNTY OFFICE
2 P. 12:35
ARIZONA

White Cloud Resources, LLC
1776 Lincoln Street, Suite #958 800
Denver, CO 80203

Page 6

WCR-186	367563	2005-16913	NE 1/4 17/23S/16E
WCR-187	367564	2005-16914	SW 1/4 8/23S/16E
WCR-188	367565	2005-16915	SE 1/4 8/23S/16E
WCR-189	367566	2005-16916	SW 1/4 8/23S/16E
WCR-190	367567	2005-16917	SE 1/4 8/23S/16E
WCR-191	367568	2005-16918	SW 1/4 8/23S/16E
WCR-192	367569	2005-16919	SE 1/4 8/23S/16E
WCR-193	367570	2005-16920	SW 1/4 8/23S/16E
WCR-194	367571	2005-16921	SE 1/4 8/23S/16E
WCR-195	367572	2005-16922	NW 1/4 8/23S/16E
WCR-196	367573	2005-16923	NE 1/4 8/23S/16E
WCR-197	367574	2005-16924	NW 1/4 8/23S/16E
WCR-198	367575	2005-16925	NE 1/4 8/23S/16E
WCR-199	367576	2005-16926	NW 1/4 8/23S/16E
WCR-200	367577	2005-16927	NE 1/4 8/23S/16E
WCR-201	367578	2005-16928	NW 1/4 8/23S/16E
WCR-202	367579	2005-16929	NE 1/4 8/23S/16E
WCR-203	367580	2005-16930	NW 1/4 8/23S/16E
WCR-204	367581	2005-16931	SW 1/4 5/23S/16E
WCR-205	367582	2005-16932	SW 1/4 5/23S/16E
WCR-206	367583	2005-16933	SW 1/4 5/23S/16E
WCR-207	367584	2005-16934	SE 1/4 8/23S/16E
WCR-208	367585	2005-16935	SE 1/4 8/23S/16E
WCR-209	367586	2005-16936	SE 1/4 8/23S/16E
WCR-210	367587	2005-16937	SE 1/4 9/23S/16E
WCR-211	367588	2005-16938	SE 1/4 8/23S/16E
WCR-212	367589	2005-16939	NW 1/4 16/23S/16E
WCR-213	367590	2005-16940	NE 1/4 17/23S/16E
WCR-214	367591	2005-16941	NW 1/4 16/23S/16E
WCR-215	367592	2005-16942	NE 1/4 17/23S/16E
WCR-216	367593	2005-16943	NW 1/4 16/23S/16E
WCR-217	367594	2005-16944	NE 1/4 17/23S/16E
WCR-218	367595	2005-16945	NW 1/4 16/23S/16E
WCR-219	367596	2005-16946	NW 1/4 16/23S/16E
WCR-220	367597	2005-16947	SE 1/4 16/23S/16E
WCR-221	367598	2005-16948	SE 1/4 16/23S/16E
WCR-223	367600	2005-16950	SE 1/4 17/23S/16E
WCR-255	367632	2005-16981	SE 1/4 16/23S/16E
WCR-256	367633	2005-16982	SE 1/4 16/23S/16E
WCR-257	367634	2005-16983	NW 1/4 16/23S/16E

40

Exhibit "A"

RECEIVED
DENVER OFFICE
12:35
8/20/11

White Cloud Resources, LLC
 1776 Lincoln Street, Suite #~~950~~ 800
 Denver, CO 80203

Page 7

WCR-258	367635	2005-16984	NE 1/4 16/23S/16E
WCR-259	367636	2005-16985	NW 1/4 16/23S/16E
WCR-260	367637	2005-16986	NE 1/4 16/23S/16E
WCR-261	367638	2005-16987	NW 1/4 16/23S/16E
WCR-262	367639	2005-16988	NW 1/4 15/23S/16E
WCR-263	367640	2005-16989	NW 1/4 16/23S/16E
WCR-264	L367641	2005-16990	NW 1/4 16/23S/16E
WCR-274	r368661	2005-16725	NW 1/4 31/23S/16E
WCR-275	368662	2005-16726	NW 1/4 31/23S/16E
WCR-277	368663	2005-16727	NW 1/4 31/23S/16E
WCR-278	368664	2005-16728	NW 1/4 31/23S/16E
WCR-293	368665	2005-16729	NE 1/4 29/23S/16E
WCR-301	368666	2005-16730	SE 1/4 29/23S/16E
WCR-303	368667	2005-16731	SE 1/4 29/23S/16E
WCR-304	368668	2005-16732	SE 1/4 29/23S/16E
WCR-305	368669	2005-16733	SE 1/4 29/23S/16E
WCR-306	368670	2005-16734	NE 1/4 29/23S/16E
WCR-307	368671	2005-16735	SW 1/4 31/23S/16E
WCR-308	368672	2005-16736	SE 1/4 31/23S/16E
WCR-309	368673	2005-16737	NW 1/4 31/23S/16E
WCR-310	368674	2005-16738	NE 1/4 31/23S/16E
WCR-311	368675	2005-16739	NW 1/4 31/23S/16E
WCR-312	368676	2005-16740	NE 1/4 31/23S/16E
WCR-313	368677	2005-16741	SE 1/4 31/23S/16E
WCR-314	368678	2005-16742	NE 1/4 31/23S/16E
WCR-315	368679	2005-16743	NE 1/4 31/23S/16E
WCR-316	368680	2005-16744	NW 1/4 32/23S/16E
WCR-317	368681	2005-16745	NW 1/4 32/23S/16E
WCR-318	L368682	2005-16746	SW 1/4 29/23S/16E
WCR-323	-373271	2006-07297	NE 1/4 1/24S/15E
WCR-359	r373273	2006-11578	SW 1/4 31/23S/16E
WCR-360	373274	2006-11579	SW 1/4 31/23S/16E
WCR-361	L373275	2006-11580	SW 1/4 31/23S/16E
WCR-404	r376302	2006-19751	NW1/4 & NE1/4 24/23S/15E
WCR-405	376303	2006-19752	NE 1/4 24/23S/15E
WCR-406	376304	2006-19753	NW 1/4 & NE 1/4 24/23S/15E
WCR-407	L376305	2006-19754	NE 1/4 24/23S/15E

37

RECEIVED
 STATE OFFICE
 AUG - 2 P 12:36
 PHOENIX, ARIZONA

White Cloud Resources, LLC
1776 Lincoln Street, Suite #950 800
Denver, CO 80203

Page 8

WCR-420A	376316	2006-19765	NW 1/4 18/23S/16E
WCR-421A	376317	2006-19766	NW 1/4 18/23S/16E
WCR-422	376318	2006-19767	SW 1/4 18/23S/16E
WCR-423	376319	2006-19768	SE 1/4 13/23S/15E
WCR-424	376320	2006-19769	SE 1/4 13/23S/15E
WCR-425	376321	2006-19770	NE 1/4 24/23S/15E
WCR-426	376322	2006-19771	NE 1/4 24/23S/15E
WCR-427	376323	2006-19772	NE 1/4 24/23S/15E
WCR-428	376324	2006-19773	SE 1/4 30/23S/16E
WCR-429	376325	2006-19774	SE 1/4 30/23S/16E
WCR-430	376326	2006-19775	SE 1/4 29/23S/16E
WCR-431	L 376327	2006-19776	NW 1/4 31/23S/16E
WCR-432	376440	2007-01454	SW 1/4 29/23S/15E
WCR-433	376441	2007-01455	NW 1/4 32/23S/15E
WCR-434	376442	2007-01456	SE 1/4 29/23S/15E
WCR-435	376443	2007-01457	SE 1/4 29/23S/15E
WCR-436	376444	2007-01458	SE 1/4 29/23S/15E
WCR-437	376445	2007-01459	SE 1/4 29/23S/15E
WCR-438	376446	2007-01460	NE 1/4 32/23S/15E
WCR-439	L 376447	2007-01461	NE 1/4 32/23S/15E

20

RECEIVED
AZ STATE OFFICE
2011 AUG -2 P 12:36
TUCSON, ARIZONA

United States Department of the Interior
Bureau of Land Management
 LANDS/RECREATION & PLANNING
 ONE N CENTRAL AVE
 PHOENIX, AZ 85004 -2203
 Phone: 602-417-9200

Receipt

No: 2394931

Transaction #: 2470037		ENTERED INTO COMPUTER
Date of Transaction: 08/02/2011		
CUSTOMER: AUG 03 2011 <i>pb</i>		
WHITE CLOUD RESOURCES LLC 1776 LINCOLN ST STE 800 DENVER, CO 80203-1021 US		

LINE #	QTY	DESCRIPTION	REMARKS	UNIT PRICE	TOTAL
1	1.00	LOCATABLE MINERALS / MINING CLAIMS-NOT NEW-UNADJUD, ONE AUTH NO. ONLY / MINING CLAIM MONEY RECEIVED CASES: AMC376282/\$38640.00	MAINT FEE PYMNT (276) 2012	- n/a -	38640.00
TOTAL:					\$38,640.00

PAYMENT INFORMATION						
1	AMOUNT:	38640.00	POSTMARKED:	N/A		
	TYPE:	CHECK	RECEIVED:	08/02/2011		
	CHECK NO:	1279				
	NAME:	WHITE CLOUD RESOURCES LLC 1776 LINCOLN ST STE 800 DENVER CO 80203-1021 US				

REMARKS

This receipt was generated by the automated BLM Collections and Billing System and is a paper representation of a portion of the official electronic record contained therein.

Customer Name Update Screen

System ID:MC

Name: WHITE CLOUD RESOURCES LLC

Lookup

Proprietor #: 2232371

Renumber To:

Category: C - CORPORATION

Address: 1776 LINCOLN ST STE 800

Address Updated
ENTERED INTO COMPUTER

City: DENVER

AUG 03 2011

State: CO

Zip: 802031021

per: Thomas Congdon
303-722-2732 9:49AM

Save

Save/Override DataFlux

Delete

Renumber

Customer details successfully saved for Customer Id 2232371

List of Proprietors

WHITE CLOUD RESOURCES LLC[2232371], 333 LOGAN ST #209, , DENVER, CO, 80203, C,

↑ Previous Address

Select

Cancel

2011 08 23 10:00

DEPARTMENT OF THE INTERIC
BUREAU OF LAND MANAGEMENT
MINING CLAIMS

MC Customer Information - With Serial No. and Claim Name
ACTIVE CLAIMS

Run Date: 08/03/2011 06:40 AM

Page 1 of 5

Admin State: AZ

Geo State: AZ

WHITE CLOUD RESOURCES LLC
333 LOGAN ST #209
DENVER, CO 80203

CUSTOMER ID: 2232371

<u>Serial No.</u>	<u>Claim Name/Number</u>	<u>Lead Serial No.</u>	<u>Disposition</u>
AMC367401	WCR-20	AMC367398	ACTIVE
AMC367402	WCR-21	AMC367398	ACTIVE
AMC367403	WCR-22	AMC367398	ACTIVE
AMC367404	WCR-23	AMC367398	ACTIVE
AMC367405	WCR-24	AMC367398	ACTIVE
AMC367406	WCR-25	AMC367398	ACTIVE
AMC367407	WCR-26	AMC367398	ACTIVE
AMC367408	WCR-27	AMC367398	ACTIVE
AMC367409	WCR-28	AMC367398	ACTIVE
AMC367410	WCR-29	AMC367398	ACTIVE
AMC367411	WCR-30	AMC367398	ACTIVE
AMC367412	WCR-31	AMC367398	ACTIVE
AMC367413	WCR-32	AMC367398	ACTIVE
AMC367414	WCR-33	AMC367398	ACTIVE
AMC367415	WCR-34	AMC367398	ACTIVE
AMC367416	WCR-35	AMC367398	ACTIVE
AMC367417	WCR-36	AMC367398	ACTIVE
AMC367418	WCR-37	AMC367398	ACTIVE
AMC367419	WCR-38	AMC367398	ACTIVE
AMC367420	WCR-39	AMC367398	ACTIVE
AMC367422	WCR-41	AMC367398	ACTIVE
AMC367424	WCR-43	AMC367398	ACTIVE
AMC367426	WCR-45	AMC367398	ACTIVE
AMC367428	WCR-47	AMC367398	ACTIVE
AMC367430	WCR-49	AMC367398	ACTIVE
AMC367431	WCR-50	AMC367398	ACTIVE
AMC367432	WCR-51	AMC367398	ACTIVE
AMC367433	WCR-52	AMC367398	ACTIVE
AMC367434	WCR-53	AMC367398	ACTIVE
AMC367435	WCR-54	AMC367398	ACTIVE
AMC367436	WCR-55	AMC367398	ACTIVE
AMC367437	WCR-56	AMC367398	ACTIVE
AMC367438	WCR-57	AMC367398	ACTIVE
AMC367439	WCR-58	AMC367398	ACTIVE
AMC367441	WCR-60	AMC367398	ACTIVE
AMC367442	WCR-61	AMC367398	ACTIVE
AMC367443	WCR-62	AMC367398	ACTIVE
AMC367444	WCR-63	AMC367398	ACTIVE
AMC367445	WCR-64	AMC367398	ACTIVE
AMC367446	WCR-65	AMC367398	ACTIVE
AMC367447	WCR-66	AMC367398	ACTIVE
AMC367448	WCR-67	AMC367398	ACTIVE
AMC367449	WCR-68	AMC367398	ACTIVE
AMC367450	WCR-69	AMC367398	ACTIVE
AMC367451	WCR-70	AMC367398	ACTIVE
AMC367452	WCR-71	AMC367398	ACTIVE
AMC367453	WCR-72	AMC367398	ACTIVE
AMC367454	WCR-73	AMC367398	ACTIVE
AMC367455	WCR-74	AMC367398	ACTIVE
AMC367456	WCR-75	AMC367398	ACTIVE
AMC367457	WCR-76	AMC367398	ACTIVE

DEPARTMENT OF THE INTERIOR
BUREAU OF LAND MANAGEMENT...

MINING CLAIMS

MC Customer Information - With Serial No. and Claim Name

ACTIVE CLAIMS

Run Date: 08/03/2011 06:40 AM

Page 2 of 5

<u>Serial No.</u>	<u>Claim Name/Number</u>	<u>Lead Serial No.</u>	<u>Disposition</u>
AMC367458	WCR-77	AMC367398	ACTIVE
AMC367459	WCR-78	AMC367398	ACTIVE
AMC367460	WCR-79	AMC367398	ACTIVE
AMC367461	WCR-81	AMC367398	ACTIVE
AMC367462	WCR-82	AMC367398	ACTIVE
AMC367463	WCR-83	AMC367398	ACTIVE
AMC367464	WCR-85	AMC367398	ACTIVE
AMC367465	WCR-87	AMC367398	ACTIVE
AMC367466	WCR-88	AMC367398	ACTIVE
AMC367467	WCR-89	AMC367398	ACTIVE
AMC367468	WCR-90	AMC367398	ACTIVE
AMC367469	WCR-91	AMC367398	ACTIVE
AMC367470	WCR-93	AMC367398	ACTIVE
AMC367471	WCR-94	AMC367398	ACTIVE
AMC367472	WCR-95	AMC367398	ACTIVE
AMC367473	WCR-96	AMC367398	ACTIVE
AMC367474	WCR-97	AMC367398	ACTIVE
AMC367475	WCR-98	AMC367398	ACTIVE
AMC367476	WCR-99	AMC367398	ACTIVE
AMC367477	WCR-100	AMC367398	ACTIVE
AMC367478	WCR-101	AMC367398	ACTIVE
AMC367479	WCR-102	AMC367398	ACTIVE
AMC367480	WCR-103	AMC367398	ACTIVE
AMC367481	WCR-104	AMC367398	ACTIVE
AMC367482	WCR-105	AMC367398	ACTIVE
AMC367483	WCR-106	AMC367398	ACTIVE
AMC367484	WCR-107	AMC367398	ACTIVE
AMC367485	WCR-108	AMC367398	ACTIVE
AMC367486	WCR-109	AMC367398	ACTIVE
AMC367487	WCR-110	AMC367398	ACTIVE
AMC367488	WCR-111	AMC367398	ACTIVE
AMC367489	WCR-112	AMC367398	ACTIVE
AMC367490	WCR-113	AMC367398	ACTIVE
AMC367491	WCR-114	AMC367398	ACTIVE
AMC367492	WCR-115	AMC367398	ACTIVE
AMC367493	WCR-116	AMC367398	ACTIVE
AMC367494	WCR-117	AMC367398	ACTIVE
AMC367495	WCR-118	AMC367398	ACTIVE
AMC367496	WCR-119	AMC367398	ACTIVE
AMC367497	WCR-120	AMC367398	ACTIVE
AMC367498	WCR-121	AMC367398	ACTIVE
AMC367499	WCR-122	AMC367398	ACTIVE
AMC367500	WCR-123	AMC367398	ACTIVE
AMC367501	WCR-124	AMC367398	ACTIVE
AMC367502	WCR-125	AMC367398	ACTIVE
AMC367503	WCR-126	AMC367398	ACTIVE
AMC367504	WCR-127	AMC367398	ACTIVE
AMC367505	WCR-128	AMC367398	ACTIVE
AMC367506	WCR-129	AMC367398	ACTIVE
AMC367507	WCR-130	AMC367398	ACTIVE
AMC367508	WCR-131	AMC367398	ACTIVE
AMC367509	WCR-132	AMC367398	ACTIVE
AMC367510	WCR-133	AMC367398	ACTIVE
AMC367511	WCR-134	AMC367398	ACTIVE
AMC367512	WCR-135	AMC367398	ACTIVE
AMC367513	WCR-136	AMC367398	ACTIVE
AMC367514	WCR-137	AMC367398	ACTIVE
AMC367515	WCR-138	AMC367398	ACTIVE
AMC367516	WCR-139	AMC367398	ACTIVE

NO WARRANTY IS MADE BY BLM FOR USE OF THE DATA
FOR PURPOSES NOT INTENDED BY BLM.

DEPARTMENT OF THE INTERIO.
BUREAU OF LAND MANAGEMENT
MINING CLAIMS

MC Customer Information - With Serial No. and Claim Name
ACTIVE CLAIMS

Run Date: 08/03/2011 06:40 AM

Page 3 of 5

<u>Serial No.</u>	<u>Claim Name/Number</u>	<u>Lead Serial No.</u>	<u>Disposition</u>
AMC367517	WCR-140	AMC367398	ACTIVE
AMC367518	WCR-141	AMC367398	ACTIVE
AMC367519	WCR-142	AMC367398	ACTIVE
AMC367520	WCR-143	AMC367398	ACTIVE
AMC367521	WCR-144	AMC367398	ACTIVE
AMC367522	WCR-145	AMC367398	ACTIVE
AMC367523	WCR-146	AMC367398	ACTIVE
AMC367524	WCR-147	AMC367398	ACTIVE
AMC367525	WCR-148	AMC367398	ACTIVE
AMC367526	WCR-149	AMC367398	ACTIVE
AMC367527	WCR-150	AMC367398	ACTIVE
AMC367528	WCR-151	AMC367398	ACTIVE
AMC367529	WCR-152	AMC367398	ACTIVE
AMC367530	WCR-153	AMC367398	ACTIVE
AMC367531	WCR-154	AMC367398	ACTIVE
AMC367532	WCR-155	AMC367398	ACTIVE
AMC367533	WCR-156	AMC367398	ACTIVE
AMC367534	WCR-157	AMC367398	ACTIVE
AMC367535	WCR-158	AMC367398	ACTIVE
AMC367536	WCR-159	AMC367398	ACTIVE
AMC367537	WCR-160	AMC367398	ACTIVE
AMC367538	WCR-161	AMC367398	ACTIVE
AMC367539	WCR-162	AMC367398	ACTIVE
AMC367540	WCR-163	AMC367398	ACTIVE
AMC367541	WCR-164	AMC367398	ACTIVE
AMC367542	WCR-165	AMC367398	ACTIVE
AMC367543	WCR-166	AMC367398	ACTIVE
AMC367544	WCR-167	AMC367398	ACTIVE
AMC367545	WCR-168	AMC367398	ACTIVE
AMC367546	WCR-169	AMC367398	ACTIVE
AMC367547	WCR-170	AMC367398	ACTIVE
AMC367548	WCR-171	AMC367398	ACTIVE
AMC367549	WCR-172	AMC367398	ACTIVE
AMC367550	WCR-173	AMC367398	ACTIVE
AMC367551	WCR-174	AMC367398	ACTIVE
AMC367552	WCR-175	AMC367398	ACTIVE
AMC367553	WCR-176	AMC367398	ACTIVE
AMC367554	WCR-177	AMC367398	ACTIVE
AMC367555	WCR-178	AMC367398	ACTIVE
AMC367556	WCR-179	AMC367398	ACTIVE
AMC367557	WCR-180	AMC367398	ACTIVE
AMC367558	WCR-181	AMC367398	ACTIVE
AMC367559	WCR-182	AMC367398	ACTIVE
AMC367560	WCR-183	AMC367398	ACTIVE
AMC367561	WCR-184	AMC367398	ACTIVE
AMC367562	WCR-185	AMC367398	ACTIVE
AMC367563	WCR-186	AMC367398	ACTIVE
AMC367564	WCR-187	AMC367398	ACTIVE
AMC367565	WCR-188	AMC367398	ACTIVE
AMC367566	WCR-189	AMC367398	ACTIVE
AMC367567	WCR-190	AMC367398	ACTIVE
AMC367568	WCR-191	AMC367398	ACTIVE
AMC367569	WCR-192	AMC367398	ACTIVE
AMC367570	WCR-193	AMC367398	ACTIVE
AMC367571	WCR-194	AMC367398	ACTIVE
AMC367572	WCR-195	AMC367398	ACTIVE
AMC367573	WCR-196	AMC367398	ACTIVE
AMC367574	WCR-197	AMC367398	ACTIVE
AMC367575	WCR-198	AMC367398	ACTIVE

**DEPARTMENT OF THE INTERIOR
BUREAU OF LAND MANAGEMENT...
MINING CLAIMS**

**MC Customer Information - With Serial No. and Claim Name
ACTIVE CLAIMS**

Run Date: 08/03/2011 06:40 AM

Page 4 of 5

<u>Serial No.</u>	<u>Claim Name/Number</u>	<u>Lead Serial No.</u>	<u>Disposition</u>
AMC367576	WCR-199	AMC367398	ACTIVE
AMC367577	WCR-200	AMC367398	ACTIVE
AMC367578	WCR-201	AMC367398	ACTIVE
AMC367579	WCR-202	AMC367398	ACTIVE
AMC367580	WCR-203	AMC367398	ACTIVE
AMC367581	WCR-204	AMC367398	ACTIVE
AMC367582	WCR-205	AMC367398	ACTIVE
AMC367583	WCR-206	AMC367398	ACTIVE
AMC367584	WCR-207	AMC367398	ACTIVE
AMC367585	WCR-208	AMC367398	ACTIVE
AMC367586	WCR-209	AMC367398	ACTIVE
AMC367587	WCR-210	AMC367398	ACTIVE
AMC367588	WCR-211	AMC367398	ACTIVE
AMC367589	WCR-212	AMC367398	ACTIVE
AMC367590	WCR-213	AMC367398	ACTIVE
AMC367591	WCR-214	AMC367398	ACTIVE
AMC367592	WCR-215	AMC367398	ACTIVE
AMC367593	WCR-216	AMC367398	ACTIVE
AMC367594	WCR-217	AMC367398	ACTIVE
AMC367595	WCR-218	AMC367398	ACTIVE
AMC367596	WCR-219	AMC367398	ACTIVE
AMC367597	WCR-220	AMC367398	ACTIVE
AMC367598	WCR-221	AMC367398	ACTIVE
AMC367600	WCR-223	AMC367398	ACTIVE
AMC367632	WCR-255	AMC367398	ACTIVE
AMC367633	WCR-256	AMC367398	ACTIVE
AMC367634	WCR-257	AMC367398	ACTIVE
AMC367635	WCR-258	AMC367398	ACTIVE
AMC367636	WCR-259	AMC367398	ACTIVE
AMC367637	WCR-260	AMC367398	ACTIVE
AMC367638	WCR-261	AMC367398	ACTIVE
AMC367639	WCR-262	AMC367398	ACTIVE
AMC367640	WCR-263	AMC367398	ACTIVE
AMC367641	WCR-264	AMC367398	ACTIVE
AMC368661	WCR 274	AMC368661	ACTIVE
AMC368662	WCR 275	AMC368661	ACTIVE
AMC368663	WCR 277	AMC368661	ACTIVE
AMC368664	WCR 278	AMC368661	ACTIVE
AMC368665	WCR 293	AMC368661	ACTIVE
AMC368666	WCR 301	AMC368661	ACTIVE
AMC368667	WCR 303	AMC368661	ACTIVE
AMC368668	WCR 304	AMC368661	ACTIVE
AMC368669	WCR 305	AMC368661	ACTIVE
AMC368670	WCR 306	AMC368661	ACTIVE
AMC368671	WCR 307	AMC368661	ACTIVE
AMC368672	WCR 308	AMC368661	ACTIVE
AMC368673	WCR 309	AMC368661	ACTIVE
AMC368674	WCR 310	AMC368661	ACTIVE
AMC368675	WCR 311	AMC368661	ACTIVE
AMC368676	WCR 312	AMC368661	ACTIVE
AMC368677	WCR 313	AMC368661	ACTIVE
AMC368678	WCR 314	AMC368661	ACTIVE
AMC368679	WCR 315	AMC368661	ACTIVE
AMC368680	WCR 316	AMC368661	ACTIVE
AMC368681	WCR 317	AMC368661	ACTIVE
AMC368682	WCR 318	AMC368661	ACTIVE
AMC373271	WCR-323	AMC373267	ACTIVE
AMC373273	WCR-359	AMC373267	ACTIVE
AMC373274	WCR-360	AMC373267	ACTIVE

NO WARRANTY IS MADE BY BLM FOR USE OF THE DATA
FOR PURPOSES NOT INTENDED BY BLM.


DEPARTMENT OF THE INTERIOR
BUREAU OF LAND MANAGEMENT
MINING CLAIMS

MC Customer Information - With Serial No. and Claim Name
ACTIVE CLAIMS

Run Date: 08/03/2011 06:40 AM

Page 5 of 5

<u>Serial No.</u>	<u>Claim Name/Number</u>	<u>Lead Serial No.</u>	<u>Disposition</u>
AMC373275	WCR-361	AMC373267	ACTIVE
<u>AMC376279</u>	<u>WCR-334A</u>	AMC376277	ACTIVE
AMC376280	WCR-84	AMC376277	ACTIVE
AMC376281	WCR-86	AMC376277	ACTIVE
AMC376282	WCR-4	AMC376277	ACTIVE
AMC376283	WCR-5	AMC376277	ACTIVE
AMC376284	WCR-6	AMC376277	ACTIVE
AMC376285	WCR-7	AMC376277	ACTIVE
AMC376286	WCR-8	AMC376277	ACTIVE
AMC376287	WCR-9	AMC376277	ACTIVE
AMC376288	WCR-10	AMC376277	ACTIVE
AMC376289	WCR-11	AMC376277	ACTIVE
AMC376290	WCR-12	AMC376277	ACTIVE
AMC376291	WCR-13	AMC376277	ACTIVE
AMC376292	WCR-14	AMC376277	ACTIVE
AMC376293	WCR-15	AMC376277	ACTIVE
AMC376294	WCR-16	AMC376277	ACTIVE
AMC376295	WCR-17	AMC376277	ACTIVE
AMC376296	WCR-18	AMC376277	ACTIVE
AMC376297	WCR-19	AMC376277	ACTIVE
AMC376302	WCR-404	AMC376277	ACTIVE
AMC376303	WCR-405	AMC376277	ACTIVE
AMC376304	WCR-406	AMC376277	ACTIVE
AMC376305	WCR-407	AMC376277	ACTIVE
AMC376316	WCR-420A	AMC376277	ACTIVE
AMC376317	WCR-421A	AMC376277	ACTIVE
AMC376318	WCR-422	AMC376277	ACTIVE
AMC376319	WCR-423	AMC376277	ACTIVE
AMC376320	WCR-424	AMC376277	ACTIVE
AMC376321	WCR-425	AMC376277	ACTIVE
AMC376322	WCR-426	AMC376277	ACTIVE
AMC376323	WCR-427	AMC376277	ACTIVE
AMC376324	WCR-428	AMC376277	ACTIVE
AMC376325	WCR-429	AMC376277	ACTIVE
AMC376326	WCR-430	AMC376277	ACTIVE
AMC376327	WCR-431	AMC376277	ACTIVE
AMC376331	WCR-110E	AMC376328	ACTIVE
AMC376332	WCR-112E	AMC376328	ACTIVE
AMC376333	WCR-114E	AMC376328	ACTIVE
<u>AMC376437</u>	<u>WCR-92</u>	AMC376437	ACTIVE
AMC376440	WCR-432	AMC376437	ACTIVE
AMC376441	WCR-433	AMC376437	ACTIVE
AMC376442	WCR-434	AMC376437	ACTIVE
AMC376443	WCR-435	AMC376437	ACTIVE
AMC376444	WCR-436	AMC376437	ACTIVE
AMC376445	WCR-437	AMC376437	ACTIVE
AMC376446	WCR-438	AMC376437	ACTIVE
AMC376447	WCR-439	AMC376437	ACTIVE

Number of ACTIVE cases: 276

**HP Officejet
Pro 8500A
Wireless
All-In-One Printer**

SKU: 1158048 Price valid 7/31/11-8/6/11

179⁹⁹
After Savings

SAVE \$120
Reg. Price \$299.99



BEST BUY FOR BUSINESS

NOTE TO FILE

August 3, 2011

I was unable to find a listing for White Cloud Resources, in Denver, CO. I was able to find a phone number for the address listed at: 1776 Lincoln St, Ste 800 Denver, CO. So I called the # (303) 778-6200 at 9:37AM, and left a message to have someone return my call.

At 9:49AM, I received a call from Congdon Offices, Ph # (303) 722-2732. Mr. Thomas Congdon returned my call and said he has Richard Darling from Tucson, AZ; handle the details on his claims. So he will have Mr. Darling call me concerning the errors found on Page 3 of Exhibit A; document dated August 1, 2011.

Mr. Congdon certified that they have a change in address as well; from: 333 Logan St in Denver, CO., to 1776 Lincoln St Ste 800, Denver, CO., 80203.

I will update the address today. *Pauline B.*

2:26PM, Richard Darling called from 520-298-2725; he will check on the two errors and will send me something via EMAIL on his findings.

At 3:30PM, I pulled AMC376277 and checked the location notice for AMC376279. The Claim name is WCR-80. I will correct our records. I called R. Darling and left a message @ 3:45pm. I corrected the Claim Name (see SRP).

Pauline B.

Or search:

- Lincoln in Denver, CO |
- Statewide

Congdon Offices

1776 Lincoln St, Ste 800 Denver, CO 80203-1021

(303) 778-6200
AUG 03 2011 9:37A left a Msg.

**DEPARTMENT OF THE INTERIOR
BUREAU OF LAND MANAGEMENT
MINING CLAIMS**

Run Date/Time: 08/03/2011 03:37 PM

(LIVE) Serial Register Page

Page 1 of

01 05-10-1872;017STAT0091;30USC26,28,34
Case Type 384101: LODE CLAIM
Claim Name: WCR-334A *IN ERROR*
Commodity :
Case Disposition: ACTIVE *PE*

Serial Number
AMC376279
Lead File Number
AMC376277

Name & Address	Int Rel	% Interest
WHITE CLOUD RESOURCES LLC 1776 LINCOLN ST STE 800 DENVER, CO 80203-1021	CLAIMANT	0.0000000

Mer Twp Rng Sec	Quadrant	District/Field Office	County
14 0230S 0150E 024	SE	TUCSON FO	SANTA CRUZ
14 0230S 0160E 019	SW	TUCSON FO	SANTA CRUZ

Act Date	Code	Action	Action Remarks	Receipt Number
10/19/2006	403	LOCATION DATE		
12/14/2006	395	RECORDATION NOTICE RECD	1	1409408
08/02/2011	682	MAINTENANCE FEE/\$140	2012	2394931
08/30/2010	682	MAINTENANCE FEE/\$140	2011	2200374
08/14/2009	682	MAINTENANCE FEE/\$140	2010	1977954
08/12/2008	582	MAINTENANCE FEE/\$125	2009	1759060
08/22/2007	582	MAINTENANCE FEE/\$125	2008	1550257
12/14/2006	484	LOCATION YEAR / MAINTENANCE	2007	1409408
08/06/2007	669	LAND STATUS CHECKED		
12/14/2006	501	ACCT ADV IN LEAD FILE	AMC376277;	

Line Nr Remarks

**DEPARTMENT OF THE INTERIOR
BUREAU OF LAND MANAGEMENT
MINING CLAIMS**

(LIVE) Serial Register Page

Run Date/Time: 08/03/2011 03:44 PM

Page 1 of

01 05-10-1872;017STAT0091;30USC26,28,34

Case Type 384101: LODE CLAIM

Claim Name: WCR-80 *corrected claim name,*

Commodity :

Case Disposition: ACTIVE *ps*

Serial Number

AMC376279

Lead File Number

AMC376277

Name & Address	Int Rel	% Interest
WHITE CLOUD RESOURCES LLC 1776 LINCOLN ST STE 800 DENVER, CO 80203-1021	CLAIMANT	0.0000000

Mer Twp Rng Sec	Quadrant	District/Field Office	County
14 0230S 0150E 024	SE	TUCSON FO	SANTA CRUZ
14 0230S 0160E 019	SW	TUCSON FO	SANTA CRUZ

Act Date	Code	Action	Action Remarks	Receipt Number
10/19/2006	403	LOCATION DATE		
12/14/2006	395	RECORDATION NOTICE RECD	1	1409408
08/02/2011	682	MAINTENANCE FEE/\$140	2012	2394931
08/30/2010	682	MAINTENANCE FEE/\$140	2011	2200374
08/14/2009	682	MAINTENANCE FEE/\$140	2010	1977954
08/12/2008	582	MAINTENANCE FEE/\$125	2009	1759060
08/22/2007	582	MAINTENANCE FEE/\$125	2008	1550257
12/14/2006	484	LOCATION YEAR / MAINTENANCE	2007	1409408
08/06/2007	669	LAND STATUS CHECKED		
12/14/2006	501	ACCT ADV IN LEAD FILE	AMC376277;	

Line Nr Remarks

**NO WARRANTY IS MADE BY BLM
FOR USE OF THE DATA FOR
PURPOSES NOT INTENDED BY BLM**

PAULINE BROWN
LEGAL INSTRUMENTS EXAMINER
U.S. DEPARTMENT OF THE INTERIOR
BUREAU OF LAND MANAGEMENT
AZSO LANDS AND MINERALS ADJUDICATION
ONE NORTH CENTRAL AVE. SUITE 800
PHOENIX, AZ 85004-4427
Phone: 602-417-9360
Fax: 602-417-9490
Pauline_Brown@b



Pauline
Brown/AZSO/AZ/BLM/DOI
08/04/2011 08:42 AM

To <rich@darlingltd.com>
cc
bcc

Subject Re: WCR Claim Notice of Intent to Hold

Corrections have been made ; I will print up what you sent in and place it in your lead files (AMC376277 and 376437).

Thank you kindly ,

Pauline

"Richard Darling" <rich@darlingltd.com>



"Richard Darling "
<rich@darlingltd.com>

08/03/2011 05:28 PM

Please respond to
<rich@darlingltd.com>

To <pauline_brown@blm.gov>

cc

Subject WCR Claim Notice of Intent to Hold

Pauline,

Here are my copies of WCR 80 and WCR 92. You are correct about WCR 92 it is 376437, you will have to look at the map page as the AMC is cut off on the first page, look down around WCR 107 and 109 on the map, but I still find WCR 80 with 376279.

How unusual and unfortunate to have the leading numbers the same but in different order!!! 376 367

Can you change 92 on the NOI or do I need to send you another listing?

Thank you for your help.

Kind Regards,

Richard D. Darling, R.L.S.
President
Darling Environmental & Surveying
University of Arizona Science and Technology Park
9040 So. Rita Road, Suite 2350
Tucson, AZ 85747
PH 520.298.2725
FX 520.298.2767
CI 520.954.4040
www.darlingltd.com



img-803160234-0001.pdf

PAULINE BROWN
LEGAL INSTRUMENTS EXAMINER
U.S. DEPARTMENT OF THE INTERIOR
BUREAU OF LAND MANAGEMENT
AZSO LANDS AND MINERALS ADJUDICATION
ONE NORTH CENTRAL AVE. SUITE 800
PHOENIX, AZ 85004-4427
Phone: 602-417-9360
Fax: 602-417-9490
Pauline_Brown@b

paulinebrown

img-803160234-0001.pdf
08/04/11 08:27 AM

XEROX



2006-07728

Page 1 of 2

Requested By: WHITE CLOUD RESOURCES, LLC
SUZANNE SAINZ, RECORDER
SANTA CRUZ COUNTY, ARIZONA
12-15-2006 09:10 AM Recording Fee \$14.00

NOTICE OF MINING CLAIM

- 1. TYPE OF NOTICE: Location Amendment Relocation
- 2. TYPE OF CLAIM: Placer Lode Millsite Tunnelsite
- 3. The name and address of the Locator is:

Name: White Cloud Resources, LLC

Address: 333 Logan St; Suite 209


City/State/Zip: Denver, CO 80203

- 4. The name of the claim is: WCR - 80
- 5. The date of the location is: 10/19/06
- 6. The claim is 1500 feet long and 600 feet wide. The distance from the location monument to the end of the claim is 10 feet in a EASTERLY direction and 1490 feet in a WESTERLY direction.
- 7. The general course of the claim is from the EAST to the WEST.
- 8. The location of the claim is in the UNSURVEYED SE 1/4 Sec. 24, T23S, R15E and the SW 1/4 of Sec. 19, T23S, R16E, Gila & Salt River Meridian,
Patagonia Mining District, County of Santa Cruz State of Arizona.



- 9. The Southeast corner of the claim with reference to a permanent monument is:
11670 Feet North and 910 Feet East of the Northeast Corner of Section 1, T24S, R15E.

- 10.
- 11. Agent: J. Robert Brea
Darling Environmental & Surveying, Ltd.
1650 N Kolb Road; Suite 136
Tucson, AZ 85715

AMC 376279



AMP 376279

<p>WHITE CLOUD RESOURCES</p>	<p>DARLING  ENVIRONMENTAL & SURVEYING, LTD. 1680 N. KOLE RD. SUITE 130 • TUCSON, AZ 85718 PH (520)298-2725 • FAX (520)298-2787</p>	
<p>MINE SITE LOCATION MAP</p>	<p>Scale: NTS gualote project1.dwg</p>	<p>REVISION </p>



2007-01451

Page 1 of 2

Requested By: ANDREW ILER
SUZANNE SAINZ, RECORDER
SANTA CRUZ COUNTY, ARIZONA

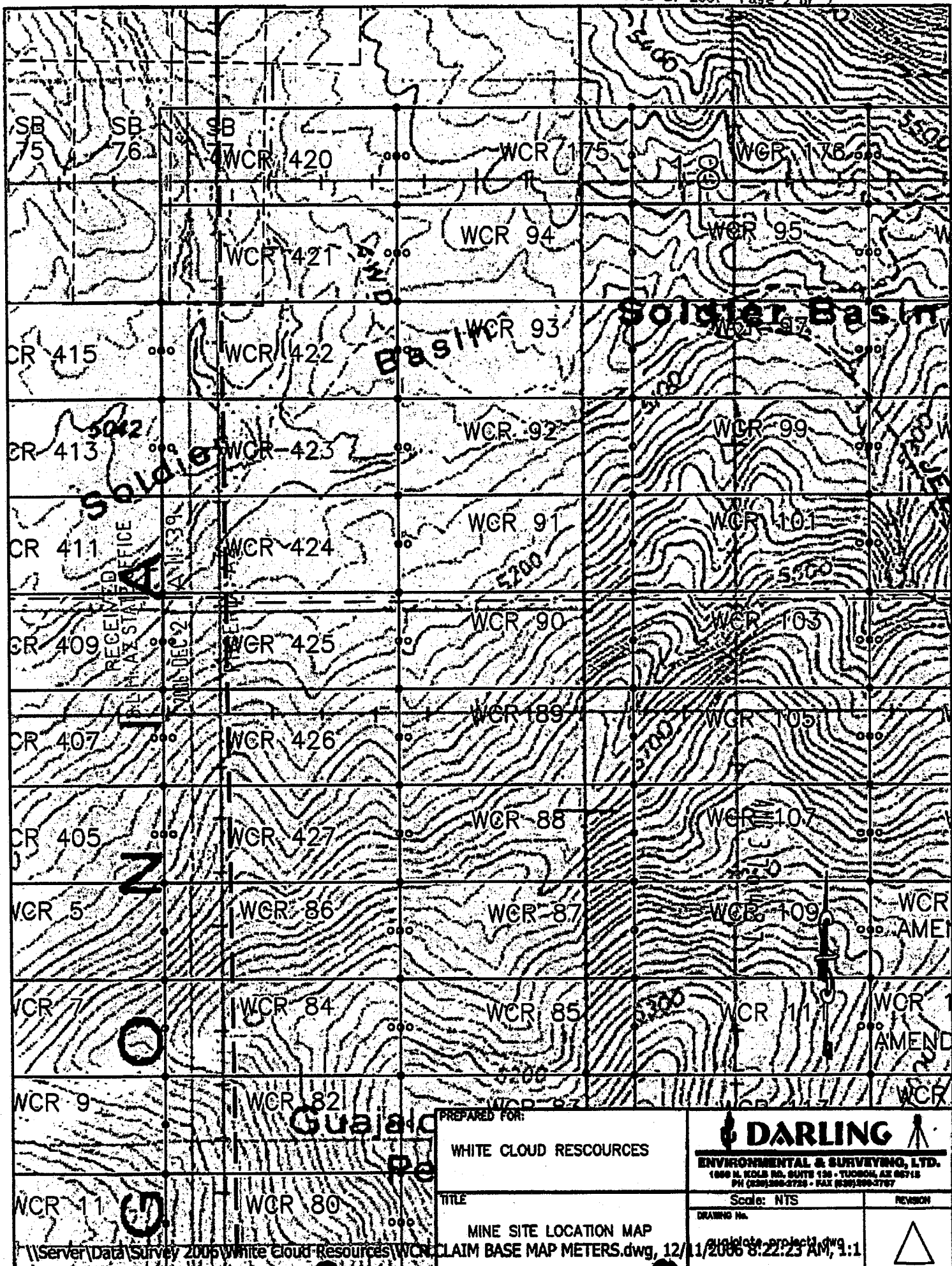
01-29-2007 11:45 AM Recordings Fee \$14.00

NOTICE OF MINING CLAIM

1. TYPE OF NOTICE: Location Amendment Relocation
2. TYPE OF CLAIM: Placer Lode Millsite Tunnelsite
3. The name and address of the Locator is:
 Name: White Cloud Resources, LLC
 Address: 333 Logan St; Suite 209
 City/State/Zip: Denver, CO 80203
4. The name of the claim is: WCR - 92
5. The date of the location is: 10/18/06
6. The claim is 1500 feet long and 600 feet wide. The distance from the location monument to the end of the claim is 20 feet in a westerly direction and 1480 feet in a easterly direction.
7. The general course of the claim is from the west to the east.
8. The location of the claim is in the SW ¼ of unsurveyed Section 18, Township 23 south, Range 16 east, Gila & Salt River Meridian, Patagonia Mining District, County of Santa Cruz State of Arizona.
9. The Southeast corner of the claim with reference to a permanent monument is 16470 Feet North and 2410 Feet East on the Northeast Corner Section 1 T24S R15E
10. Dated: 10/18/06
11. Agent: [Signature]
 Darling Environmental & Surveying, Ltd.
 1650 N Kolb Road; Suite 136
 Tucson, AZ 85715

RECEIVED
 B.L.M. AZ STATE OFFICE
 2006 DEC 21 A 11:39
 PHOENIX, AZ

10/18/06



\\Server\Data\Survey 2006\White Cloud Resources\WCR CLAIM BASE MAP METERS.dwg, 12/11/2006 8:22:23 AM, 1:1

PREPARED FOR:
 WHITE CLOUD RESOURCES


TITLE:
 MINE SITE LOCATION MAP

DARLING
 ENVIRONMENTAL & SURVEYING, LTD.
 1000 N. WOLF RD. SUITE 150 - TUCSON, AZ 85715
 PH (520) 288-8720 • FAX (520) 288-3787

Scale: NTS

DRAWING No. REVISION

update project.dwg



Message:

276 ROWS RETRIEVED

CBS Export Results Report

Include Resolved Records

Record Status

Error Records (E/M/I)

Accepted Records (A/W)

"On Hold" Records (H)

All Records (for s/n or receipt nr)

Exported, No Results From CBS

New (not yet exported)

Search Criteria

Enter export Date (mm/dd/yyyy) ALL

Serial Number match (optional)

Receipt Nr (optional) 2394931

Export Nr (exclusive)

LR2000 User (defaults to login) ALL

Query

Reset

Responsible Area (Errors Only)

User (U,X)

Programmer (P,X)

All (U,P,X)

User Guide

Resend?	Export Nr	A/D	Serial Nr	Mult	Code	\$ Amount	Remarks	Receipt Nr	LR2000 User	#Msg	Resolved?	OK	Stat1	Area	CBS Msg 1	Stat2	Area	Msg 2	CBS 392 ID	392 \$ Amt	Action Update Date	Resend	Resend Orig	Export Date
<input type="checkbox"/>	3113494	A	AMC376282	682	140.00	2012	2394931	PAULINEB	1	<input type="checkbox"/>			A	ACCPT					1656296	38640.00	8/3/2011 7:32			8/3/2011
<input type="checkbox"/>	3113495	A	AMC376283	682	140.00	2012	2394931	PAULINEB	1	<input type="checkbox"/>			A	ACCPT					1656296	38640.00	8/3/2011 7:32			8/3/2011
<input type="checkbox"/>	3113496	A	AMC376284	682	140.00	2012	2394931	PAULINEB	1	<input type="checkbox"/>			A	ACCPT					1656296	38640.00	8/3/2011 7:32			8/3/2011
<input type="checkbox"/>	3113497	A	AMC376285	682	140.00	2012	2394931	PAULINEB	1	<input type="checkbox"/>			A	ACCPT					1656296	38640.00	8/3/2011 7:32			8/3/2011
<input type="checkbox"/>	3113498	A	AMC376286	682	140.00	2012	2394931	PAULINEB	1	<input type="checkbox"/>			A	ACCPT					1656296	38640.00	8/3/2011 7:32			8/3/2011
<input type="checkbox"/>	3113499	A	AMC376287	682	140.00	2012	2394931	PAULINEB	1	<input type="checkbox"/>			A	ACCPT					1656296	38640.00	8/3/2011 7:32			8/3/2011
<input type="checkbox"/>	3113500	A	AMC376288	682	140.00	2012	2394931	PAULINEB	1	<input type="checkbox"/>			A	ACCPT					1656296	38640.00	8/3/2011 7:32			8/3/2011
<input type="checkbox"/>	3113501	A	AMC376289	682	140.00	2012	2394931	PAULINEB	1	<input type="checkbox"/>			A	ACCPT					1656296	38640.00	8/3/2011 7:32			8/3/2011
<input type="checkbox"/>	3113502	A	AMC376290	682	140.00	2012	2394931	PAULINEB	1	<input type="checkbox"/>			A	ACCPT					1656296	38640.00	8/3/2011 7:32			8/3/2011
<input type="checkbox"/>	3113503	A	AMC376291	682	140.00	2012	2394931	PAULINEB	1	<input type="checkbox"/>			A	ACCPT					1656296	38640.00	8/3/2011 7:32			8/3/2011
<input type="checkbox"/>	3113504	A	AMC376292	682	140.00	2012	2394931	PAULINEB	1	<input type="checkbox"/>			A	ACCPT					1656296	38640.00	8/3/2011 7:32			8/3/2011
<input type="checkbox"/>	3113505	A	AMC376293	682	140.00	2012	2394931	PAULINEB	1	<input type="checkbox"/>			A	ACCPT					1656296	38640.00	8/3/2011 7:32			8/3/2011
<input type="checkbox"/>	3113506	A	AMC376294	682	140.00	2012	2394931	PAULINEB	1	<input type="checkbox"/>			A	ACCPT					1656296	38640.00	8/3/2011 7:32			8/3/2011
<input type="checkbox"/>	3113507	A	AMC376295	682	140.00	2012	2394931	PAULINEB	1	<input type="checkbox"/>			A	ACCPT					1656296	38640.00	8/3/2011 7:32			8/3/2011
<input type="checkbox"/>	3113508	A	AMC376296	682	140.00	2012	2394931	PAULINEB	1	<input type="checkbox"/>			A	ACCPT					1656296	38640.00	8/3/2011 7:32			8/3/2011
<input type="checkbox"/>	3113509	A	AMC376297	682	140.00	2012	2394931	PAULINEB	1	<input type="checkbox"/>			A	ACCPT					1656296	38640.00	8/3/2011 7:32			8/3/2011
<input type="checkbox"/>	3113510	A	AMC367401	682	140.00	2012	2394931	PAULINEB	1	<input type="checkbox"/>			A	ACCPT					1656296	38640.00	8/3/2011 7:34			8/3/2011
<input type="checkbox"/>	3113511	A	AMC367402	682	140.00	2012	2394931	PAULINEB	1	<input type="checkbox"/>			A	ACCPT					1656296	38640.00	8/3/2011 7:34			8/3/2011
<input type="checkbox"/>	3113512	A	AMC367403	682	140.00	2012	2394931	PAULINEB	1	<input type="checkbox"/>			A	ACCPT					1656296	38640.00	8/3/2011 7:34			8/3/2011
<input type="checkbox"/>	3113513	A	AMC367404	682	140.00	2012	2394931	PAULINEB	1	<input type="checkbox"/>			A	ACCPT					1656296	38640.00	8/3/2011 7:34			8/3/2011

AMC 367398
368661
373267
376277
376437
376328

August 23, 2010

United States Department of Interior
BUREAU OF LAND MANAGEMENT
Arizona State Office
Records Section
1 N. Central, Ste. #800
Phoenix, AZ 85004


NOTICE OF INTENT TO HOLD
ANNUAL CLAIM MAINTENANCE FEES for 2010/2011
By White Cloud Resources, L.L.C

To Whom It May Concern:

The Final Rule as published in the Federal Register implements provisions of the Interior Department and related agencies, Appropriations Act of 1993 (the "Act") that require an annual rental fee of \$140.00 for each unpatented mining claim and site located and held under the General Mining law of 1872.

This will serve as notice that **White Cloud Resources, L.L.C.**, whose address for purposes of this filing is **1776 Lincoln Street, Suite #950, Denver, Colorado 80203** intends to hold the mining claims and/or mill sites as described in **Exhibit "A"** hereto for the assessment years 2008/2009, by payment of the annual claim maintenance fee of \$140.00 per claim or mill site. Payment of \$38,640.00 is made herewith for such assessment year for each of the unpatented lode claims and mill sites. The name, serial number, book and page or index number of the recording of the location notices are in the official records of Santa Cruz County, Arizona, which are set forth in Exhibit "A" attached hereto and by this references incorporated herein.

Sincerely,



Richard D. Darling
"Agent for Thomas Congdon"
President
White Cloud Resources, LLC.

ENTERED INTO COMPUTER

SEP 14 2010

NO. OF CLAIMS 276
AMOUNT 38,640.00
RECEIPT NO. [Signature]
INIT. [Signature]

PHOENIX, ARIZONA **BLM-ASO**

2010 AUG 25 P 1:59

RECEIVED
BLM AZ STATE OFFICE

White Cloud Resources, LLC
1776 Lincoln Street, Suite #995
Denver, Colorado 80203

Claim #	AMC Number	Santa Cruz County Recording Number	Subdivision UNSURVEYED SS/TT/RR
WCR-35	367416	2005-16766	NE 1/4 36/23S/15E
WCR-36	367417	2005-16767	NE 1/4 36/23S/15E
WCR-37	367418	2005-16768	NE 1/4 36/23S/15E
WCR-38	367419	2005-16769	NE 1/4 36/23S/15E
WCR-39	367420	2005-16770	NE 1/4 36/23S/15E
WCR-41	367422	2005-16772	NE 1/4 36/23S/15E
WCR-43	367424	2005-16774	SE 1/4 36/23S/15E
WCR-45	367426	2005-16776	SE 1/4 36/23S/15E
WCR-47	367428	2005-16778	SE 1/4 36/23S/15E
WCR-49	367430	2005-16780	SE 1/4 36/23S/15E
WCR-50	367431	2005-16781	SE 1/4 36/23S/15E
WCR-51	367432	2005-16782	SE 1/4 36/23S/15E
WCR-52	367433	2005-16783	SE 1/4 36/23S/15E
WCR-53	367434	2005-16784	SE 1/4 36/23S/15E
WCR-54	367435	2005-16785	NE 1/4 36/23S/15E
WCR-55	367436	2005-16786	NE 1/4 36/23S/15E
WCR-56	367437	2005-16787	NE 1/4 36/23S/15E
WCR-57	367438	2005-16788	NE 1/4 36/23S/15E
WCR-58	367439	2005-16789	SE 1/4 25/23S/15E
WCR-60	367441	2005-16791	SW 1/4 30/23S/16E
WCR-61	367442	2005-16792	SW 1/4 30/23S/16E
WCR-62	367443	2005-16793	SW 1/4 30/23S/16E
WCR-63	367444	2005-16794	SW 1/4 30/23S/16E
WCR-64	367445	2005-16795	SW 1/4 30/23S/16E
WCR-65	367446	2005-16796	SW 1/4 30/23S/16E
WCR-66	367447	2005-16797	SW 1/4 30/23S/16E
WCR-67	367448	2005-16798	SW 1/4 30/23S/16E
WCR-68	367449	2005-16799	NW 1/4 30/23S/16E
WCR-69	367450	2005-16800	NW 1/4 30/23S/16E
WCR-70	367451	2005-16801	NW 1/4 30/23S/16E
WCR-71	367452	2005-16802	NW 1/4 30/23S/16E
WCR-72	367453	2005-16803	NW 1/4 30/23S/16E
WCR-73	367454	2005-16804	NW 1/4 30/23S/16E
WCR-74	367455	2005-16805	NW 1/4 30/23S/16E
WCR-75	367456	2005-16806	NW 1/4 30/23S/16E
WCR-76	367457	2005-16807	SW 1/4 19/23S/16E
WCR-77	367458	2005-16808	SW 1/4 19/23S/16E
WCR-78	367459	2005-16809	SW 1/4 19/23S/16E
WCR-79	367460	2005-16810	SW 1/4 19/23S/16E
WCR-80	376279	2006-19728	SW 1/4 19/23S/16E
WCR-81	367461	2005-16811	SW 1/4 19/23S/16E
WCR-82	367462	2005-16812	SW 1/4 19/23S/16E

47

42

RECEIVED
BLM AZ STATE OFFICE
59

White Cloud Resources, LLC
1776 Lincoln Street, Suite #995
Denver, Colorado 80203

Claim #	AMC Number	Santa Cruz County Recording Number	Subdivision UNSURVEYED SS/TT/RR
WCR-83	367463	2005-16813	SW 1/4 19/23S/16E
WCR-84	376280	2006-19729	SW 1/4 19/23S/16E
WCR-85	367464	2005-16814	SW 1/4 19/23S/16E
WCR-86	376281	2006-19730	NW 1/4 19/23S/16E
WCR-87	367465	2005-16815	NW 1/4 19/23S/16E
WCR-88	367466	2005-16816	NW 1/4 19/23S/16E
WCR-89	367467	2005-16817	NW 1/4 19/23S/16E
WCR-90	367468	2005-16818	NW 1/4 19/23S/16E
WCR-91	367469	2005-16819	SW 1/4 18/23S/16E
WCR-92	376437 367437	2007-01451	SW 1/4 18/23S/16E
WCR-93	367470	2005-16820	SW 1/4 18/23S/16E
WCR-94	367471	2005-16821	SW 1/4 18/23S/16E
WCR-95	367472	2005-16822	SE 1/4 18/23S/16E
WCR-96	367473	2005-16823	SE 1/4 18/23S/16E
WCR-97	367474	2005-16824	SE 1/4 18/23S/16E
WCR-98	367475	2005-16825	SE 1/4 18/23S/16E
WCR-99	367476	2005-16826	SE 1/4 18/23S/16E
WCR-100	367477	2005-16827	SE 1/4 18/23S/16E
WCR-101	367478	2005-16828	SE 1/4 18/23S/16E
WCR-102	367479	2005-16829	SE 1/4 18/23S/16E
WCR-103	367480	2005-16830	NE 1/4 19/23S/16E
WCR-104	367481	2005-16831	NE 1/4 19/23S/16E
WCR-105	367482	2005-16832	NE 1/4 19/23S/16E
WCR-106	367483	2005-16833	NE 1/4 19/23S/16E
WCR-107	367484	2005-16834	NE 1/4 19/23S/16E
WCR-108	367485	2005-16835	NE 1/4 19/23S/16E
WCR-109	367486	2005-16836	NE 1/4 19/23S/16E
WCR-110	367487	2005-16837	NE 1/4 19/23S/16E
WCR-110E	376331	2006-19780	NW 1/4 20/23S/16E
WCR-111	367488	2005-16838	SE 1/4 19/23S/16E
WCR-112			
Amended	367489	2005-16839	SE 1/4 19/23S/16E
WCR-112E	376332	2006-19781	SE 1/4 19/23S/16E
WCR-113	367490	2005-16840	SE 1/4 19/23S/16E
WCR-114			
Amended	367491	2005-16841	SE 1/4 19/23S/16E
WCR-114E	376333	2006-19782	SE 1/4 19/23S/16E
WCR-115	367492	2005-16842	SE 1/4 19/23S/16E
WCR-116	367493	2005-16843	SW 1/4 20/23S/16E
WCR-117	367494	2005-16844	SE 1/4 19/23S/16E
WCR-118	367495	2005-16845	SW 1/4 20/23S/16E
WCR-119	367496	2005-16846	SE 1/4 19/23S/16E

RECEIVED
 PIMA COUNTY
 DEPT. OF
 RECORDS

82
 981

White Cloud Resources, LLC
1776 Lincoln Street, Suite #995
Denver, Colorado 80203

Claim #	AMC Number	Santa Cruz County Recording Number	Subdivision UNSURVEYED SS/TT/RR
WCR-120	✓367497	2005-16847	SW 1/4 20/23S/16E
WCR-121	✓367498	2005-16848	NE 1/4 30/23S/16E
WCR-122	✓367499	2005-16849	NE 1/4 30/23S/16E
WCR-123	✓367500	2005-16850	NE 1/4 29/23S/16E
WCR-124	✓367501	2005-16851	NW 1/4 29/23S/16E
WCR-125	✓367502	2005-16852	NW 1/4 29/23S/16E
WCR-126	✓367503	2005-16853	SW 1/4 20/23S/16E
WCR-127	✓367504	2005-16854	SW 1/4 20/23S/16E
WCR-128	✓367505	2005-16855	SW 1/4 20/23S/16E
WCR-129	✓367506	2005-16856	SW 1/4 20/23S/16E
WCR-130	✓367507	2005-16857	SW 1/4 20/23S/16E
WCR-131	✓367508	2005-16858	SW 1/4 20/23S/16E
WCR-132	✓367509	2005-16859	SW 1/4 20/23S/16E
WCR-133	✓367510	2005-16860	SW 1/4 20/23S/16E
WCR-134	✓367511	2005-16861	SW 1/4 20/23S/16E
WCR-135	✓367512	2005-16862	SW 1/4 20/23S/16E
WCR-136	✓367513	2005-16863	NW 1/4 20/23S/16E
WCR-137	✓367514	2005-16864	NW 1/4 20/23S/16E
WCR-138	✓367515	2005-16865	NW 1/4 20/23S/16E
WCR-139	- 367516	2005-16866	NW 1/4 20/23S/16E
WCR-140	- 367517	2005-16867	NW 1/4 20/23S/16E
WCR-141	- 367518	2005-16868	NW 1/4 20/23S/16E
WCR-142	- 367519	2005-16869	NW 1/4 20/23S/16E
WCR-143	- 367520	2005-16870	NW 1/4 20/23S/16E
WCR-144	✓367521	2005-16871	SW 1/4 17/23S/16E
WCR-145	✓367522	2005-16872	SW 1/4 17/23S/16E
WCR-146	✓367523	2005-16873	SW 1/4 17/23S/16E
WCR-147	✓367524	2005-16874	SW 1/4 17/23S/16E
WCR-148	✓367525	2005-16875	SW 1/4 17/23S/16E
WCR-149	✓367526	2005-16876	SW 1/4 17/23S/16E
WCR-150	- 367527	2005-16877	SW 1/4 17/23S/16E
WCR-151	- 367528	2005-16878	SW 1/4 17/23S/16E
WCR-152	- 367529	2005-16879	NE 1/4 17/23S/16E
WCR-153	- 367530	2005-16880	NE 1/4 17/23S/16E
WCR-154	✓367531	2005-16881	NE 1/4 17/23S/16E
WCR-155	✓367532	2005-16882	NE 1/4 17/23S/16E
WCR-156	✓367533	2005-16883	SE 1/4 17/23S/16E
WCR-157	✓367534	2005-16884	SE 1/4 17/23S/16E
WCR-158	✓367535	2005-16885	SE 1/4 17/23S/16E
WCR-159	✓367536	2005-16886	SE 1/4 17/23S/16E
WCR-160	✓367537	2005-16887	SE 1/4 17/23S/16E
WCR-161	✓367538	2005-16888	SE 1/4 17/23S/16E

RECEIVED
 11/15/05

White Cloud Resources, LL
1776 Lincoln Street, Suite #995
Denver, Colorado 80203

Claim #	AMC Number	Santa Cruz County Recording Number	Subdivision UNSURVEYED SS/TT/RR
WCR-162	367539	2005-16889	SE 1/4 17/23S/16E
WCR-163	367540	2005-16890	NE 1/4 20/23S/16E
WCR-164	367541	2005-16891	NE 1/4 20/23S/16E
WCR-165	367542	2005-16892	NE 1/4 20/23S/16E
WCR-166	367543	2005-16893	NE 1/4 20/23S/16E
WCR-167	367544	2005-16894	SE 1/4 20/23S/16E
WCR-168	367545	2005-16895	SE 1/4 20/23S/16E
WCR-169	367546	2005-16896	SE 1/4 20/23S/16E
WCR-170	367547	2005-16897	SE 1/4 20/23S/16E
WCR-171	367548	2005-16898	SE 1/4 20/23S/16E
WCR-172	367549	2005-16899	NE 1/4 29/23S/16E
WCR-173	367550	2005-16900	NE 1/4 29/23S/16E
WCR-174	367551	2005-16901	NE 1/4 29/23S/16E
WCR-175	367552	2005-16902	NW 1/4 18/23S/16E
WCR-176	367553	2005-16903	NE 1/4 18/23S/16E
WCR-177	367554	2005-16904	NE 1/4 18/23S/16E
WCR-178	367555	2005-16905	NW 1/4 17/23S/16E
WCR-179	367556	2005-16906	NW 1/4 17/23S/16E
WCR-180	367557	2005-16907	NW 1/4 17/23S/16E
WCR-181	367558	2005-16908	NW 1/4 17/23S/16E
WCR-182	367559	2005-16909	NE 1/4 17/23S/16E
WCR-183	367560	2005-16910	NW 1/4 17/23S/16E
WCR-184	367561	2005-16911	NE 1/4 17/23S/16E
WCR-185	367562	2005-16912	NW 1/4 17/23S/16E
WCR-186	367563	2005-16913	NE 1/4 17/23S/16E
WCR-187	367564	2005-16914	SW 1/4 8/23S/16E
WCR-188	367565	2005-16915	SE 1/4 8/23S/16E
WCR-189	367566	2005-16916	SW 1/4 8/23S/16E
WCR-190	367567	2005-16917	SE 1/4 8/23S/16E
WCR-191	367568	2005-16918	SW 1/4 8/23S/16E
WCR-192	367569	2005-16919	SE 1/4 8/23S/16E
WCR-193	367570	2005-16920	SW 1/4 8/23S/16E
WCR-194	367571	2005-16921	SE 1/4 8/23S/16E
WCR-195	367572	2005-16922	NW 1/4 8/23S/16E
WCR-196	367573	2005-16923	NE 1/4 8/23S/16E
WCR-197	367574	2005-16924	NW 1/4 8/23S/16E
WCR-198	367575	2005-16925	NE 1/4 8/23S/16E
WCR-199	367576	2005-16926	NW 1/4 8/23S/16E
WCR-200	367577	2005-16927	NE 1/4 8/23S/16E
WCR-201	367578	2005-16928	NW 1/4 8/23S/16E
WCR-202	367579	2005-16929	NE 1/4 8/23S/16E
WCR-203	367580	2005-16930	NW 1/4 8/23S/16E

RECEIVED
BLM AZ STATE OFFICE

White Cloud Resources, LLC
1776 Lincoln Street, Suite #995
Denver, Colorado 80203

Claim #	AMC Number	Santa Cruz County Recording Number	Subdivision UNSURVEYED SS/TT/RR
WCR-204	367581	2005-16931	SW 1/4 5/23S/16E
WCR-205	367582	2005-16932	SW 1/4 5/23S/16E
WCR-206	367583	2005-16933	SW 1/4 5/23S/16E
WCR-207	367584	2005-16934	SE 1/4 8/23S/16E
WCR-208	367585	2005-16935	SE 1/4 8/23S/16E
WCR-209	367586	2005-16936	SE 1/4 8/23S/16E
WCR-210	367587	2005-16937	SE 1/4 9/23S/16E
WCR-211	367588	2005-16938	SE 1/4 8/23S/16E
WCR-212	367589	2005-16939	NW 1/4 16/23S/16E
WCR-213	367590	2005-16940	NE 1/4 17/23S/16E
WCR-214	367591	2005-16941	NW 1/4 16/23S/16E
WCR-215	367592	2005-16942	NE 1/4 17/23S/16E
WCR-216	367593	2005-16943	NW 1/4 16/23S/16E
WCR-217	367594	2005-16944	NE 1/4 17/23S/16E
WCR-218	367595	2005-16945	NW 1/4 16/23S/16E
WCR-219	367596	2005-16946	NW 1/4 16/23S/16E
WCR-220	367597	2005-16947	SE 1/4 16/23S/16E
WCR-221	367598	2005-16948	SE 1/4 16/23S/16E
WCR-223	367600	2005-16950	SE 1/4 17/23S/16E
WCR-255	367632	2005-16981	SE 1/4 16/23S/16E
WCR-256	367633	2005-16982	SE 1/4 16/23S/16E
WCR-257	367634	2005-16983	NW 1/4 16/23S/16E
WCR-258	367635	2005-16984	NE 1/4 16/23S/16E
WCR-259	367636	2005-16985	NW 1/4 16/23S/16E
WCR-260	367637	2005-16986	NE 1/4 16/23S/16E
WCR-261	367638	2005-16987	NW 1/4 16/23S/16E
WCR-262	367639	2005-16988	NW 1/4 15/23S/16E
WCR-263	367640	2005-16989	NW 1/4 16/23S/16E
WCR-264	367641	2005-16990	NW 1/4 16/23S/16E
WCR-274	368661	2005-16725	NW 1/4 31/23S/16E
WCR-275	368662	2005-16726	NW 1/4 31/23S/16E
WCR-277	368663	2005-16727	NW 1/4 31/23S/16E
WCR-278	368664	2005-16728	NW 1/4 31/23S/16E
WCR-293	368665	2005-16729	NE 1/4 29/23S/16E
WCR-301	368666	2005-16730	SE 1/4 29/23S/16E
WCR-303	368667	2005-16731	SE 1/4 29/23S/16E
WCR-304	368668	2005-16732	SE 1/4 29/23S/16E
WCR-305	368669	2005-16733	SE 1/4 29/23S/16E
WCR-306	368670	2005-16734	NE 1/4 29/23S/16E
WCR-307	368671	2005-16735	SW 1/4 31/23S/16E
WCR-308	368672	2005-16736	SE 1/4 31/23S/16E

RECEIVED
BLM AZ STATE OFFICE

White Cloud Resources, LLC
1776 Lincoln Street, Suite #995
Denver, Colorado 80203

Claim #	AMC Number	Santa Cruz County Recording Number	Subdivision UNSURVEYED SS/TT/RR
WCR-309	368673	2005-16737	NW 1/4 31/23S/16E
WCR-310	368674	2005-16738	NE 1/4 31/23S/16E
WCR-311	368675	2005-16739	NW 1/4 31/23S/16E
WCR-312	368676	2005-16740	NE 1/4 31/23S/16E
WCR-313	368677	2005-16741	SE 1/4 31/23S/16E
WCR-314	368678	2005-16742	NE 1/4 31/23S/16E
WCR-315	368679	2005-16743	NE 1/4 31/23S/16E
WCR-316	368680	2005-16744	NW 1/4 32/23S/16E
WCR-317	368681	2005-16745	NW 1/4 32/23S/16E
WCR-318	368682	2005-16746	SW 1/4 29/23S/16E
WCR-323	373271	2006-07297	NE 1/4 1/24S/15E
WCR-359	373273	2006-11578	SW 1/4 31/23S/16E
WCR-360	373274	2006-11579	SW 1/4 31/23S/16E
WCR-361	373275	2006-11580	SW 1/4 31/23S/16E
WCR-404	376302	2006-19751	NW1/4 & NE1/4 24/23S/15E
WCR-405	376303	2006-19752	NE 1/4 24/23S/15E
WCR-406	376304	2006-19753	NW 1/4 & NE 1/4 24/23S/15E
WCR-407	376305	2006-19754	NE 1/4 24/23S/15E
WCR-420A	376316	2006-19765	NW 1/4 18/23S/16E
WCR-421A	376317	2006-19766	NW 1/4 18/23S/16E
WCR-422	376318	2006-19767	SW 1/4 18/23S/16E
WCR-423	376319	2006-19768	SE 1/4 13/23S/15E
WCR-424	376320	2006-19769	SE 1/4 13/23S/15E
WCR-425	376321	2006-19770	NE 1/4 24/23S/15E
WCR-426	376322	2006-19771	NE 1/4 24/23S/15E
WCR-427	376323	2006-19772	NE 1/4 24/23S/15E
WCR-428	376324	2006-19773	SE 1/4 30/23S/16E
WCR-429	376325	2006-19774	SE 1/4 30/23S/16E
WCR-430	376326	2006-19775	SE 1/4 29/23S/16E
WCR-431	376327	2006-19776	NW 1/4 31/23S/16E
WCR-432	376440	2007-01454	SW 1/4 29/23S/15E
WCR-433	376441	2007-01455	NW 1/4 32/23S/15E
WCR-434	376442	2007-01456	SE 1/4 29/23S/15E
WCR-435	376443	2007-01457	SE 1/4 29/23S/15E
WCR-436	376444	2007-01458	SE 1/4 29/23S/15E
WCR-437	376445	2007-01459	SE 1/4 29/23S/15E
WCR-438	376446	2007-01460	NE 1/4 32/23S/15E
WCR-439	376447	2007-01461	NE 1/4 32/23S/15E

RECEIVED
BLM AZ STATE OFFICE
AUG 25 P 1:59
PHOENIX, ARIZONA

United States Department of the Interior
Bureau of Land Management
 LANDS/RECREATION & PLANNING
 ONE N CENTRAL AVE
 PHOENIX, AZ 85004 -2203
 Phone:

Receipt

No: 2200374

Transaction #: 2270302		ENTERED INTO COMPUTER
Date of Transaction: 08/25/2010		
CUSTOMER:	WHITE CLOUD RESOURCES LLC 1776 LINCOLN ST # 950 DENVER, CO 80203-1022 US	SEP 14 2010

LINE #	QTY	DESCRIPTION	REMARKS	UNIT PRICE	TOTAL
1	1.00	LOCATABLE MINERALS / MINING CLAIMS-NOT NEW-UNADJUD, ONE AUTH NO. ONLY / MINING CLAIM MONEY RECEIVED CASES: AMC376282/\$38640.00	MAINT FEE PYMNT (276) 2011	- n/a -	38640.00
TOTAL:					\$38,640.00

PAYMENT INFORMATION			
1	AMOUNT:	38640.00	POSTMARKED: N/A
	TYPE:	CHECK	RECEIVED: 08/25/2010
	CHECK NO:	1262	
	NAME:	WHITE CLOUD RESOURCES LLC 1776 LINCOLN ST # 950 DENVER CO 80203-1022 US	

REMARKS	

This receipt was generated by the automated BLM Collections and Billing System and is a paper representation of a portion of the official electronic record contained therein.

**DEPARTMENT OF THE INTERIOR
BUREAU OF LAND MANAGEMENT
MINING CLAIMS**

**MC Customer Information - WITH Legal Description
ACTIVE CLAIMS**

Run Date: 09/21/2010 01:07 PM

Page 1 c

**WHITE CLOUD RESOURCES LLC
333 LOGAN ST #209
DENVER, CO 80203**

INT-REL: CLAIMANT

CUSTOMER ID: 2232371

Serial No	Claim Name/Number	County	D Claim Type	Last		Mr	Twn	Rng	Sec	Subdivision
				Yr	Mc Loc Dt					
AMC367401	WCR-20	SANTA CRUZ	A LODE CLAIM	2010	09/06/2005	14	0230S	0150E	025	NE NW
AMC367402	WCR-21	SANTA CRUZ	A LODE CLAIM	2010	09/06/2005	14	0230S	0150E	025	NE
AMC367403	WCR-22	SANTA CRUZ	A LODE CLAIM	2010	09/06/2005	14	0230S	0150E	025	NE NW
AMC367404	WCR-23	SANTA CRUZ	A LODE CLAIM	2010	09/06/2005	14	0230S	0150E	025	NE
AMC367405	WCR-24	SANTA CRUZ	A LODE CLAIM	2010	09/06/2005	14	0230S	0150E	025	NE NW SW SE
AMC367406	WCR-25	SANTA CRUZ	A LODE CLAIM	2010	09/06/2005	14	0230S	0150E	025	NE SE
AMC367407	WCR-26	SANTA CRUZ	A LODE CLAIM	2010	09/06/2005	14	0230S	0150E	025	SW SE
AMC367408	WCR-27	SANTA CRUZ	A LODE CLAIM	2010	09/06/2005	14	0230S	0150E	025	SE
AMC367409	WCR-28	SANTA CRUZ	A LODE CLAIM	2010	09/06/2005	14	0230S	0150E	025	SW SE
AMC367410	WCR-29	SANTA CRUZ	A LODE CLAIM	2010	09/06/2005	14	0230S	0150E	025	SE
AMC367411	WCR-30	SANTA CRUZ	A LODE CLAIM	2010	09/06/2005	14	0230S	0150E	025	SW SE
AMC367412	WCR-31	SANTA CRUZ	A LODE CLAIM	2010	09/06/2005	14	0230S	0150E	025	SE
AMC367413	WCR-32	SANTA CRUZ	A LODE CLAIM	2010	09/06/2005	14	0230S	0150E	025	SW SE
AMC367414	WCR-33	SANTA CRUZ	A LODE CLAIM	2010	09/06/2005	14	0230S	0150E	036	NE NW
		SANTA CRUZ	A LODE CLAIM	2010	09/06/2005	14	0230S	0150E	025	SE
AMC367415	WCR-34	SANTA CRUZ	A LODE CLAIM	2010	09/06/2005	14	0230S	0150E	036	NE
		SANTA CRUZ	A LODE CLAIM	2010	09/06/2005	14	0230S	0150E	036	NE NW
AMC367416	WCR-35	SANTA CRUZ	A LODE CLAIM	2011	09/06/2005	14	0230S	0150E	036	NE
AMC367417	WCR-36	SANTA CRUZ	A LODE CLAIM	2011	09/06/2005	14	0230S	0150E	036	NE NW
AMC367418	WCR-37	SANTA CRUZ	A LODE CLAIM	2011	09/06/2005	14	0230S	0150E	036	NE
AMC367419	WCR-38	SANTA CRUZ	A LODE CLAIM	2011	09/06/2005	14	0230S	0150E	036	NE NW
AMC367420	WCR-39	SANTA CRUZ	A LODE CLAIM	2011	09/06/2005	14	0230S	0150E	036	NE
AMC367422	WCR-41	SANTA CRUZ	A LODE CLAIM	2011	09/06/2005	14	0230S	0150E	036	NE SE
AMC367424	WCR-43	SANTA CRUZ	A LODE CLAIM	2011	09/06/2005	14	0230S	0150E	036	SE
AMC367426	WCR-45	SANTA CRUZ	A LODE CLAIM	2011	09/06/2005	14	0230S	0150E	036	SE
AMC367428	WCR-47	SANTA CRUZ	A LODE CLAIM	2011	09/06/2005	14	0230S	0150E	036	SE
AMC367430	WCR-49	SANTA CRUZ	A LODE CLAIM	2011	09/06/2005	14	0230S	0150E	036	SE
AMC367431	WCR-50	SANTA CRUZ	A LODE CLAIM	2011	09/07/2005	14	0230S	0150E	036	SE
		SANTA CRUZ	A LODE CLAIM	2011	09/07/2005	14	0240S	0160E	006	NW
AMC367432	WCR-51	SANTA CRUZ	A LODE CLAIM	2011	09/07/2005	14	0230S	0150E	036	SE
		SANTA CRUZ	A LODE CLAIM	2011	09/07/2005	14	0240S	0160E	006	NW
AMC367433	WCR-52	SANTA CRUZ	A LODE CLAIM	2011	09/07/2005	14	0230S	0150E	036	SE
		SANTA CRUZ	A LODE CLAIM	2011	09/07/2005	14	0230S	0160E	031	SW
		SANTA CRUZ	A LODE CLAIM	2011	09/07/2005	14	0240S	0160E	006	NW
		SANTA CRUZ	A LODE CLAIM	2011	09/07/2005	14	0230S	0150E	036	SE
AMC367434	WCR-53	SANTA CRUZ	A LODE CLAIM	2011	09/07/2005	14	0230S	0150E	036	SE
		SANTA CRUZ	A LODE CLAIM	2011	09/07/2005	14	0230S	0160E	031	SW
AMC367435	WCR-54	SANTA CRUZ	A LODE CLAIM	2011	09/07/2005	14	0230S	0150E	036	SW SE

**NO WARRANTY IS MADE BY BLM FOR USE OF THE DATA
FOR PURPOSES NOT INTENDED BY BLM**

**DEPARTMENT OF THE INTERIOR
BUREAU OF LAND MANAGEMENT
MINING CLAIMS**

**MC Customer Information - WITH Legal Description
ACTIVE CLAIMS**

Run Date: 09/21/2010 01:07 PM

Page 9 c

Serial No	Claim Name/Number	County	D	Claim Type	Last		Mr	Twn	Rng	Sec	Subdivision
					Yr	Mc Loc Dt					
AMC368667	WCR 303	SANTA CRUZ	A	LODE CLAIM	2011	10/13/2005	14	0230S	0160E	029	SE
AMC368668	WCR 304	SANTA CRUZ	A	LODE CLAIM	2011	10/13/2005	14	0230S	0160E	029	SE
AMC368669	WCR 305	SANTA CRUZ	A	LODE CLAIM	2011	10/13/2005	14	0230S	0160E	029	NE SE
AMC368670	WCR 306	SANTA CRUZ	A	LODE CLAIM	2011	10/13/2005	14	0230S	0160E	029	NE
AMC368671	WCR 307	SANTA CRUZ	A	LODE CLAIM	2011	10/12/2005	14	0230S	0160E	031	SW
AMC368672	WCR 308	SANTA CRUZ	A	LODE CLAIM	2011	10/12/2005	14	0230S	0160E	031	SW SE
AMC368673	WCR 309	SANTA CRUZ	A	LODE CLAIM	2011	10/12/2005	14	0230S	0160E	031	NW
AMC368674	WCR 310	SANTA CRUZ	A	LODE CLAIM	2011	10/12/2005	14	0230S	0160E	031	NE NW
AMC368675	WCR 311	SANTA CRUZ	A	LODE CLAIM	2011	10/12/2005	14	0230S	0160E	031	NW
AMC368676	WCR 312	SANTA CRUZ	A	LODE CLAIM	2011	10/12/2005	14	0230S	0160E	031	NE NW
AMC368677	WCR 313	SANTA CRUZ	A	LODE CLAIM	2011	10/12/2005	14	0230S	0160E	031	SE
		SANTA CRUZ	A	LODE CLAIM	2011	10/12/2005	14	0230S	0160E	032	SW
AMC368678	WCR 314	SANTA CRUZ	A	LODE CLAIM	2011	10/12/2005	14	0230S	0160E	031	NE
		SANTA CRUZ	A	LODE CLAIM	2011	10/12/2005	14	0230S	0160E	032	NW
AMC368679	WCR 315	SANTA CRUZ	A	LODE CLAIM	2011	10/12/2005	14	0230S	0160E	031	NE
		SANTA CRUZ	A	LODE CLAIM	2011	10/12/2005	14	0230S	0160E	032	NW
AMC368680	WCR 316	SANTA CRUZ	A	LODE CLAIM	2011	10/12/2005	14	0230S	0160E	031	NE
		SANTA CRUZ	A	LODE CLAIM	2011	10/12/2005	14	0230S	0160E	032	NW
AMC368681	WCR 317	SANTA CRUZ	A	LODE CLAIM	2011	10/12/2005	14	0230S	0160E	031	NE
		SANTA CRUZ	A	LODE CLAIM	2011	10/12/2005	14	0230S	0160E	032	NW
AMC368682	WCR 318	SANTA CRUZ	A	LODE CLAIM	2011	10/12/2005	14	0230S	0160E	029	SW
		SANTA CRUZ	A	LODE CLAIM	2011	10/12/2005	14	0230S	0160E	030	SE
		SANTA CRUZ	A	LODE CLAIM	2011	10/12/2005	14	0230S	0160E	031	NE
		SANTA CRUZ	A	LODE CLAIM	2011	10/12/2005	14	0230S	0160E	032	NW
AMC373271	WCR-323	SANTA CRUZ	A	LODE CLAIM	2011	05/01/2006	14	0230S	0150E	036	SE
		SANTA CRUZ	A	LODE CLAIM	2011	05/01/2006	14	0230S	0160E	031	SW
		SANTA CRUZ	A	LODE CLAIM	2011	05/01/2006	14	0240S	0150E	001	NE
		SANTA CRUZ	A	LODE CLAIM	2011	05/01/2006	14	0240S	0160E	006	NW
AMC373273	WCR-359	SANTA CRUZ	A	LODE CLAIM	2011	07/14/2006	14	0230S	0160E	031	SW
AMC373274	WCR-360	SANTA CRUZ	A	LODE CLAIM	2011	07/14/2006	14	0230S	0160E	031	SW
AMC373275	WCR-361	SANTA CRUZ	A	LODE CLAIM	2011	07/14/2006	14	0230S	0160E	031	SW
AMC376279	WCR-334A	SANTA CRUZ	A	LODE CLAIM	2011	10/19/2006	14	0230S	0150E	024	SE
		SANTA CRUZ	A	LODE CLAIM	2011	10/19/2006	14	0230S	0160E	019	SW
AMC376280	WCR-84	SANTA CRUZ	A	LODE CLAIM	2011	10/19/2006	14	0230S	0150E	024	NE SE
		SANTA CRUZ	A	LODE CLAIM	2011	10/19/2006	14	0230S	0160E	019	NW SW
AMC376281	WCR-86	SANTA CRUZ	A	LODE CLAIM	2011	10/19/2006	14	0230S	0150E	024	NW
AMC376282	WCR-4	SANTA CRUZ	A	LODE CLAIM	2010	10/13/2006	14	0230S	0150E	024	NE NW
AMC376283	WCR-5	SANTA CRUZ	A	LODE CLAIM	2010	10/13/2006	14	0230S	0150E	024	NE NW SW SE
AMC376284	WCR-6	SANTA CRUZ	A	LODE CLAIM	2010	10/13/2006	14	0230S	0150E	024	NE NW SW SE
AMC376285	WCR-7	SANTA CRUZ	A	LODE CLAIM	2010	10/13/2006	14	0230S	0150E	024	NE SE

**NO WARRANTY IS MADE BY BLM FOR USE OF THE DATA
FOR PURPOSES NOT INTENDED BY BLM**

**DEPARTMENT OF THE INTERIOR
BUREAU OF LAND MANAGEMENT
MINING CLAIMS
MC Customer Information - WITH Legal Description
ACTIVE CLAIMS**

Run Date: 09/21/2010 01:07 PM

Page 10 c

Serial No	Claim Name/Number	County	D Claim Type	Last		Mr	Twn	Rng	Sec	Subdivision
				Yr	Mc Loc Dt					
AMC376286	WCR-8	SANTA CRUZ	A LODE CLAIM	2010	10/13/2006	14	0230S	0150E	024	SW SE
AMC376287	WCR-9	SANTA CRUZ	A LODE CLAIM	2010	10/13/2006	14	0230S	0150E	024	SE
AMC376288	WCR-10	SANTA CRUZ	A LODE CLAIM	2010	10/13/2006	14	0230S	0150E	024	SW SE
AMC376289	WCR-11	SANTA CRUZ	A LODE CLAIM	2010	10/13/2006	14	0230S	0150E	024	SE
AMC376290	WCR-12	SANTA CRUZ	A LODE CLAIM	2010	10/13/2006	14	0230S	0150E	024	SW SE
AMC376291	WCR-13	SANTA CRUZ	A LODE CLAIM	2010	10/13/2006	14	0230S	0150E	024	SE
AMC376292	WCR-14	SANTA CRUZ	A LODE CLAIM	2010	10/13/2006	14	0230S	0150E	024	SW SE
		SANTA CRUZ	A LODE CLAIM	2010	10/13/2006	14	0230S	0150E	025	NE NW
AMC376293	WCR-15	SANTA CRUZ	A LODE CLAIM	2010	10/13/2006	14	0230S	0150E	024	SE
		SANTA CRUZ	A LODE CLAIM	2010	10/13/2006	14	0230S	0150E	025	NE
AMC376294	WCR-16	SANTA CRUZ	A LODE CLAIM	2010	10/13/2006	14	0230S	0150E	025	NE NW
AMC376295	WCR-17	SANTA CRUZ	A LODE CLAIM	2010	10/13/2006	14	0230S	0150E	025	NE
AMC376296	WCR-18	SANTA CRUZ	A LODE CLAIM	2010	10/13/2006	14	0230S	0150E	025	NE NW
AMC376297	WCR-19	SANTA CRUZ	A LODE CLAIM	2010	10/13/2006	14	0230S	0150E	025	NE NW
AMC376302	WCR-404	SANTA CRUZ	A LODE CLAIM	2011	10/13/2006	14	0230S	0150E	024	NE NW
AMC376303	WCR-405	SANTA CRUZ	A LODE CLAIM	2011	10/13/2006	14	0230S	0150E	024	NE
AMC376304	WCR-406	SANTA CRUZ	A LODE CLAIM	2011	10/13/2006	14	0230S	0150E	024	NE NW
AMC376305	WCR-407	SANTA CRUZ	A LODE CLAIM	2011	10/13/2006	14	0230S	0150E	024	NE
AMC376316	WCR-420A	SANTA CRUZ	A LODE CLAIM	2011	12/13/2006	14	0230S	0150E	013	NE SE
		SANTA CRUZ	A LODE CLAIM	2011	12/13/2006	14	0230S	0160E	018	NW SW
AMC376317	WCR-421A	SANTA CRUZ	A LODE CLAIM	2011	12/13/2006	14	0230S	0150E	013	SE
		SANTA CRUZ	A LODE CLAIM	2011	12/13/2006	14	0230S	0160E	018	SW
AMC376318	WCR-422	SANTA CRUZ	A LODE CLAIM	2011	10/10/2006	14	0230S	0150E	013	SE
		SANTA CRUZ	A LODE CLAIM	2011	10/10/2006	14	0230S	0160E	018	SW
AMC376319	WCR-423	SANTA CRUZ	A LODE CLAIM	2011	10/10/2006	14	0230S	0150E	013	SE
		SANTA CRUZ	A LODE CLAIM	2011	10/10/2006	14	0230S	0160E	018	SW
AMC376320	WCR-424	SANTA CRUZ	A LODE CLAIM	2011	10/10/2006	14	0230S	0150E	013	SE
AMC376321	WCR-425	SANTA CRUZ	A LODE CLAIM	2011	10/10/2006	14	0230S	0150E	013	SE
		SANTA CRUZ	A LODE CLAIM	2011	10/10/2006	14	0230S	0150E	024	NE
		SANTA CRUZ	A LODE CLAIM	2011	10/10/2006	14	0230S	0160E	018	SW
		SANTA CRUZ	A LODE CLAIM	2011	10/10/2006	14	0230S	0160E	019	NW
AMC376322	WCR-426	SANTA CRUZ	A LODE CLAIM	2011	10/18/2006	14	0230S	0150E	024	NE
		SANTA CRUZ	A LODE CLAIM	2011	10/18/2006	14	0230S	0160E	019	NW
AMC376323	WCR-427	SANTA CRUZ	A LODE CLAIM	2011	10/18/2006	14	0230S	0150E	024	NE
		SANTA CRUZ	A LODE CLAIM	2011	10/18/2006	14	0230S	0160E	019	NW
AMC376324	WCR-428	SANTA CRUZ	A LODE CLAIM	2011	10/29/2006	14	0230S	0160E	030	SE
AMC376325	WCR-429	SANTA CRUZ	A LODE CLAIM	2011	10/29/2006	14	0230S	0160E	030	SE
AMC376326	WCR-430	SANTA CRUZ	A LODE CLAIM	2011	11/30/2006	14	0230S	0160E	029	SE
AMC376327	WCR-431	SANTA CRUZ	A LODE CLAIM	2011	12/11/2006	14	0230S	0160E	031	NW
AMC376331	WCR-110E	SANTA CRUZ	A LODE CLAIM	2011	12/06/2006	14	0230S	0160E	019	SE

**NO WARRANTY IS MADE BY BLM FOR USE OF THE DATA
FOR PURPOSES NOT INTENDED BY BLM**

AMC 370271
376437
367308
368661
373267

August 12, 2009

United States Department of Interior
BUREAU OF LAND MANAGEMENT
Arizona State Office
Records Section
1 N. Central, Ste. #800
Phoenix, AZ 85004


NOTICE OF INTENT TO HOLD
ANNUAL CLAIM MAINTENANCE FEES for 2009/2010
By White Cloud Resources, L.L.C

To Whom It May Concern:

The Final Rule as published in the Federal Register implements provisions of the Interior Department and related agencies, Appropriations Act of 1993 (the "Act") that require an annual rental fee of \$140.00 for each unpatented mining claim and site located and held under the General Mining law of 1872.

This will serve as notice that **White Cloud Resources, L.L.C.**, whose address for purposes of this filing is **1776 Lincoln Street, Suite #950, Denver, Colorado 80203** intends to hold the mining claims and/or mill sites as described in **Exhibit "A"** hereto for the assessment years 2009/2010, by payment of the annual claim maintenance fee of \$140.00 per claim or mill site. Payment of \$38,640.00 is made herewith for such assessment year for each of the unpatented lode claims and mill sites. The name, serial number, book and page or index number of the recording of the location notices are in the official records of Santa Cruz County, Arizona, which are set forth in Exhibit "A" attached hereto and by this references incorporated herein.

Sincerely,


Richard D. Darling
"Agent for Thomas Congdon"
President
White Cloud Resources, LLC.

RECEIVED
BLM AZ STATE OFFICE
2009 AUG 14 A 11:43
PHOENIX, ARIZONA



August 12, 2009

When Recorded Return to:

White Cloud Resources, LLC
1776 Lincoln Street, Suite 950
Denver, Colorado 80203

NOTICE OF INTENT TO HOLD

To Whom It May Concern:

White Cloud Resources, LLC., authorized to do business in the State of Arizona has complied with the Final Rule as published in the Federal Register which implements provisions of the Interior Department and the related agencies' Appropriations Act of 1993, that requires annual rental fees of \$140.00 for each mining claim and mill site located and held under the General Mining Law of 1872.

Therefore, White Cloud Resources, LLC., intends to hold those certain unpatented lode claims and mill sites situated in Santa Cruz County, Arizona of which Bureau of Land Management assigned serial numbers to each, together with the name, docket and page of the official records in Santa Cruz County, Arizona, as shown in Exhibit "A" attached hereto and made a part thereof.

This Notice is given with respect to the assessment year 2009/2010.

Sincerely,



Richard D. Darling
"Agent for Thomas Congdon"
President
White Cloud Resources, LLC.

RECEIVED
BLM AZ STATE OFFICE
2009 AUG 14 A 11:43
PHOENIX, ARIZONA

White Cloud Resources, LLC
 1776 Lincoln Street, Suite #950
 Denver, CO 80203

Exhibit "A"

The following described property consisting of unpatented mining claims situated in Santa Cruz County, Arizona, and more particularly described as follows:

NOTICE OF INTENT TO HOLD the foregoing lode claims.

For the years 2009/2010 White Cloud Resources, LLC

Claim #	AMC Number	Santa Cruz County Recording Number	Subdivision UNSURVEYED SS/TT/RR
WCR-4	376282	2006-19731	NE 1/4 24/23S/15E
WCR-5	376283	2006-19732	NE 1/4 24/23S/15E
WCR-6	376284	2006-19733	SE 1/4 24/23S/15E
WCR-7	376285	2006-19734	SE 1/4 24/23S/15E
WCR-8	376286	2006-19735	SE 1/4 24/23S/15E
WCR-9	376287	2006-19736	SE 1/4 24/23S/15E
WCR-10	376288	2006-19737	SE 1/4 24/23S/15E
WCR-11	376289	2006-19738	SE 1/4 24/23S/15E
WCR-12	376290	2006-19739	SE 1/4 24/23S/15E
WCR-13	376291	2006-19740	SE 1/4 24/23S/15E
WCR-14	376292	2006-19741	SE 1/4 24/23S/15E
WCR-15	376293	2006-19742	SE 1/4 24/23S/15E
WCR-16	376294	2006-19743	NE 1/4 25/23S/15E
WCR-17	376295	2006-19744	NE 1/4 25/23S/15E
WCR-18	376296	2006-19745	NE 1/4 25/23S/15E
WCR-19	376297	2006-19746	NE 1/4 25/23S/15E
WCR-20	367401	2005-16751	NE 1/4 25/23S/15E
WCR-21	367402	2005-16752	NE 1/4 25/23S/15E
WCR-22	367403	2005-16753	NE 1/4 25/23S/15E
WCR-23	367404	2005-16754	NE 1/4 25/23S/15E
WCR-24	367405	2005-16755	NE 1/4 25/23S/15E
WCR-25	367406	2005-16756	NE 1/4 25/23S/15E
WCR-26	367407	2005-16757	SE 1/4 25/23S/15E
WCR-27	367408	2005-16758	SE 1/4 25/23S/15E
WCR-28	367409	2005-16759	SE 1/4 25/23S/15E
WCR-29	367410	2005-16760	SE 1/4 25/23S/15E
WCR-30	367411	2005-16761	SE 1/4 25/23S/15E

RECEIVED
 PLM AZ STATE OFFICE

PHOENIX, ARIZONA
 2009 AUG 14 11:43

RECEIVED
 PLM AZ STATE OFFICE

White Cloud Resources, LLC
1776 Lincoln Street, Suite #950
Denver, CO 80203

Page 2

WCR-31	367412	2005-16762	SE 1/4 25/23S/15E
WCR-32	367413	2005-16763	SE 1/4 25/23S/15E
WCR-33	367414	2005-16764	SE 1/4 25/23S/15E
WCR-34	367415	2005-16765	NE 1/4 36/23S/15E
WCR-35	367416	2005-16766	NE 1/4 36/23S/15E
WCR-36	367417	2005-16767	NE 1/4 36/23S/15E
WCR-37	367418	2005-16768	NE 1/4 36/23S/15E
WCR-38	367419	2005-16769	NE 1/4 36/23S/15E
WCR-39	367420	2005-16770	NE 1/4 36/23S/15E
WCR-41	367422	2005-16772	NE 1/4 36/23S/15E
WCR-43	367424	2005-16774	SE 1/4 36/23S/15E
WCR-45	367426	2005-16776	SE 1/4 36/23S/15E
WCR-47	367428	2005-16778	SE 1/4 36/23S/15E
WCR-49	367430	2005-16780	SE 1/4 36/23S/15E
WCR-50	367431	2005-16781	SE 1/4 36/23S/15E
WCR-51	367432	2005-16782	SE 1/4 36/23S/15E
WCR-52	367433	2005-16783	SE 1/4 36/23S/15E
WCR-53	367434	2005-16784	SE 1/4 36/23S/15E
WCR-54	367435	2005-16785	NE 1/4 36/23S/15E
WCR-55	367436	2005-16786	NE 1/4 36/23S/15E
WCR-56	367437	2005-16787	NE 1/4 36/23S/15E
WCR-57	367438	2005-16788	NE 1/4 36/23S/15E
WCR-58	367439	2005-16789	SE 1/4 25/23S/15E
WCR-60	367441	2005-16791	SW 1/4 30/23S/16E
WCR-61	367442	2005-16792	SW 1/4 30/23S/16E
WCR-62	367443	2005-16793	SW 1/4 30/23S/16E
WCR-63	367444	2005-16794	SW 1/4 30/23S/16E
WCR-64	367445	2005-16795	SW 1/4 30/23S/16E
WCR-65	367446	2005-16796	SW 1/4 30/23S/16E
WCR-66	367447	2005-16797	SW 1/4 30/23S/16E
WCR-67	367448	2005-16798	SW 1/4 30/23S/16E
WCR-68	367449	2005-16799	NW 1/4 30/23S/16E
WCR-69	367450	2005-16800	NW 1/4 30/23S/16E
WCR-70	367451	2005-16801	NW 1/4 30/23S/16E
WCR-71	367452	2005-16802	NW 1/4 30/23S/16E
WCR-72	367453	2005-16803	NW 1/4 30/23S/16E

RECEIVED
BLMAZ STATE OFFICE
2009 AUG 14 A 11:43
PHOENIX, ARIZONA

Exhibit "A"

White Cloud Resources, LLC
 1776 Lincoln Street, Suite #950
 Denver, CO 80203

Page 3

WCR-73	367454	2005-16804	NW 1/4 30/23S/16E
WCR-74	367455	2005-16805	NW 1/4 30/23S/16E
WCR-75	367456	2005-16806	NW 1/4 30/23S/16E
WCR-76	367457	2005-16807	SW 1/4 19/23S/16E
WCR-77	367458	2005-16808	SW 1/4 19/23S/16E
WCR-78	367459	2005-16809	SW 1/4 19/23S/16E
WCR-79	367460	2005-16810	SW 1/4 19/23S/16E
WCR-80	367279	2006-19728	SW 1/4 19/23S/16E
WCR-81	367461	2005-16811	SW 1/4 19/23S/16E
WCR-82	367462	2005-16812	SW 1/4 19/23S/16E
WCR-83	367463	2005-16813	SW 1/4 19/23S/16E
WCR-84	367280	2006-19729	SW 1/4 19/23S/16E
WCR-85	367464	2005-16814	SW 1/4 19/23S/16E
WCR-86	367281	2006-19730	NW 1/4 19/23S/16E
WCR-87	367465	2005-16815	NW 1/4 19/23S/16E
WCR-88	367466	2005-16816	NW 1/4 19/23S/16E
WCR-89	367467	2005-16817	NW 1/4 19/23S/16E
WCR-90	367468	2005-16818	NW 1/4 19/23S/16E
WCR-91	367469	2005-16819	SW 1/4 18/23S/16E
WCR-92	? 367437 36439	2007-01451	SW 1/4 18/23S/16E
WCR-93	367470	2005-16820	SW 1/4 18/23S/16E
WCR-94	367471	2005-16821	SW 1/4 18/23S/16E
WCR-95	367472	2005-16822	SE 1/4 18/23S/16E
WCR-96	367473	2005-16823	SE 1/4 18/23S/16E
WCR-97	367474	2005-16824	SE 1/4 18/23S/16E
WCR-98	367475	2005-16825	SE 1/4 18/23S/16E
WCR-99	367476	2005-16826	SE 1/4 18/23S/16E
WCR-100	367477	2005-16827	SE 1/4 18/23S/16E
WCR-101	367478	2005-16828	SE 1/4 18/23S/16E
WCR-102	367479	2005-16829	SE 1/4 18/23S/16E
WCR-103	367480	2005-16830	NE 1/4 19/23S/16E
WCR-104	367481	2005-16831	NE 1/4 19/23S/16E
WCR-105	367482	2005-16832	NE 1/4 19/23S/16E
WCR-106	367483	2005-16833	NE 1/4 19/23S/16E
WCR-107	367484	2005-16834	NE 1/4 19/23S/16E
WCR-108	367485	2005-16835	NE 1/4 19/23S/16E
WCR-109	367486	2005-16836	NE 1/4 19/23S/16E
WCR-110	367487	2005-16837	NE 1/4 19/23S/16E
WCR-110E	367331	2006-19780	NW 1/4 20/23S/16E
WCR-111	367488	2005-16838	SE 1/4 19/23S/16E

PHOENIX, ARIZONA
 2009 AUG 14 A 11:43

RECEIVED
 PLMAZ STATE OFFICE

710

White Cloud Resources, LLC
 1776 Lincoln Street, Suite #950
 Denver, CO 80203

Page 4

WCR-112			
Amended	✓ 367489	2005-16839	SE 1/4 19/23S/16E
WCR-112E	✓ 376332	2006-19781	SE 1/4 19/23S/16E
WCR-113	367490	2005-16840	SE 1/4 19/23S/16E
WCR-114			
Amended	✓ 367491	2005-16841	SE 1/4 19/23S/16E
WCR-114E	✓ 376333	2006-19782	SE 1/4 19/23S/16E
WCR-115	367492	2005-16842	SE 1/4 19/23S/16E
WCR-116	367493	2005-16843	SW 1/4 20/23S/16E
WCR-117	367494	2005-16844	SE 1/4 19/23S/16E
WCR-118	367495	2005-16845	SW 1/4 20/23S/16E
WCR-119	367496	2005-16846	SE 1/4 19/23S/16E
WCR-120	367497	2005-16847	SW 1/4 20/23S/16E
WCR-121	367498	2005-16848	NE 1/4 30/23S/16E
WCR-122	367499	2005-16849	NE 1/4 30/23S/16E
WCR-123	367500	2005-16850	NE 1/4 29/23S/16E
WCR-124	367501	2005-16851	NW 1/4 29/23S/16E
WCR-125	367502	2005-16852	NW 1/4 29/23S/16E
WCR-126	367503	2005-16853	SW 1/4 20/23S/16E
WCR-127	367504	2005-16854	SW 1/4 20/23S/16E
WCR-128	367505	2005-16855	SW 1/4 20/23S/16E
WCR-129	367506	2005-16856	SW 1/4 20/23S/16E
WCR-130	367507	2005-16857	SW 1/4 20/23S/16E
WCR-131	367508	2005-16858	SW 1/4 20/23S/16E
WCR-132	367509	2005-16859	SW 1/4 20/23S/16E
WCR-133	367510	2005-16860	SW 1/4 20/23S/16E
WCR-134	367511	2005-16861	SW 1/4 20/23S/16E
WCR-135	367512	2005-16862	SW 1/4 20/23S/16E
WCR-136	367513	2005-16863	NW 1/4 20/23S/16E
WCR-137	367514	2005-16864	NW 1/4 20/23S/16E
WCR-138	367515	2005-16865	NW 1/4 20/23S/16E
WCR-139	367516	2005-16866	NW 1/4 20/23S/16E
WCR-140	367517	2005-16867	NW 1/4 20/23S/16E
WCR-141	367518	2005-16868	NW 1/4 20/23S/16E
WCR-142	367519	2005-16869	NW 1/4 20/23S/16E
WCR-143	367520	2005-16870	NW 1/4 20/23S/16E
WCR-144	367521	2005-16871	SW 1/4 17/23S/16E
WCR-145	367522	2005-16872	SW 1/4 17/23S/16E
WCR-146	367523	2005-16873	SW 1/4 17/23S/16E
WCR-147	367524	2005-16874	SW 1/4 17/23S/16E

RECEIVED
 BLMAZ STATE OFFICE
 2009 AUG 14 A 12:51
 PHOENIX, ARIZONA

3)

White Cloud Resources, LLC
1776 Lincoln Street, Suite #950
Denver, CO 80203

Page 5

WCR-148	367525	2005-16875	SW 1/4 17/23S/16E
WCR-149	367526	2005-16876	SW 1/4 17/23S/16E
WCR-150	367527	2005-16877	SW 1/4 17/23S/16E
WCR-151	367528	2005-16878	SW 1/4 17/23S/16E
WCR-152	367529	2005-16879	NE 1/4 17/23S/16E
WCR-153	367530	2005-16880	NE 1/4 17/23S/16E
WCR-154	367531	2005-16881	NE 1/4 17/23S/16E
WCR-155	367532	2005-16882	NE 1/4 17/23S/16E
WCR-156	367533	2005-16883	SE 1/4 17/23S/16E
WCR-157	367534	2005-16884	SE 1/4 17/23S/16E
WCR-158	367535	2005-16885	SE 1/4 17/23S/16E
WCR-159	367536	2005-16886	SE 1/4 17/23S/16E
WCR-160	367537	2005-16887	SE 1/4 17/23S/16E
WCR-161	367538	2005-16888	SE 1/4 17/23S/16E
WCR-162	367539	2005-16889	SE 1/4 17/23S/16E
WCR-163	367540	2005-16890	NE 1/4 20/23S/16E
WCR-164	367541	2005-16891	NE 1/4 20/23S/16E
WCR-165	367542	2005-16892	NE 1/4 20/23S/16E
WCR-166	367543	2005-16893	NE 1/4 20/23S/16E
WCR-167	367544	2005-16894	SE 1/4 20/23S/16E
WCR-168	367545	2005-16895	SE 1/4 20/23S/16E
WCR-169	367546	2005-16896	SE 1/4 20/23S/16E
WCR-170	367547	2005-16897	SE 1/4 20/23S/16E
WCR-171	367548	2005-16898	SE 1/4 20/23S/16E
WCR-172	367549	2005-16899	NE 1/4 29/23S/16E
WCR-173	367550	2005-16900	NE 1/4 29/23S/16E
WCR-174	367551	2005-16901	NE 1/4 29/23S/16E
WCR-175	367552	2005-16902	NW 1/4 18/23S/16E
WCR-176	367553	2005-16903	NE 1/4 18/23S/16E
WCR-177	367554	2005-16904	NE 1/4 18/23S/16E
WCR-178	367555	2005-16905	NW 1/4 17/23S/16E
WCR-179	367556	2005-16906	NW 1/4 17/23S/16E
WCR-180	367557	2005-16907	NW 1/4 17/23S/16E
WCR-181	367558	2005-16908	NW 1/4 17/23S/16E
WCR-182	367559	2005-16909	NE 1/4 17/23S/16E
WCR-183	367560	2005-16910	NW 1/4 17/23S/16E
WCR-184	367561	2005-16911	NE 1/4 17/23S/16E
WCR-185	367562	2005-16912	NW 1/4 17/23S/16E

2009 AUG 14 4:11:43

RECEIVED
CLMAZ STATE OFFICE

Exhibit "A"

White Cloud Resources, LLC
 1776 Lincoln Street, Suite #950
 Denver, CO 80203

Page 6

WCR-186	367563	2005-16913	NE 1/4 17/23S/16E
WCR-187	367564	2005-16914	SW 1/4 8/23S/16E
WCR-188	367565	2005-16915	SE 1/4 8/23S/16E
WCR-189	367566	2005-16916	SW 1/4 8/23S/16E
WCR-190	367567	2005-16917	SE 1/4 8/23S/16E
WCR-191	367568	2005-16918	SW 1/4 8/23S/16E
WCR-192	367569	2005-16919	SE 1/4 8/23S/16E
WCR-193	367570	2005-16920	SW 1/4 8/23S/16E
WCR-194	367571	2005-16921	SE 1/4 8/23S/16E
WCR-195	367572	2005-16922	NW 1/4 8/23S/16E
WCR-196	367573	2005-16923	NE 1/4 8/23S/16E
WCR-197	367574	2005-16924	NW 1/4 8/23S/16E
WCR-198	367575	2005-16925	NE 1/4 8/23S/16E
WCR-199	367576	2005-16926	NW 1/4 8/23S/16E
WCR-200	367577	2005-16927	NE 1/4 8/23S/16E
WCR-201	367578	2005-16928	NW 1/4 8/23S/16E
WCR-202	367579	2005-16929	NE 1/4 8/23S/16E
WCR-203	367580	2005-16930	NW 1/4 8/23S/16E
WCR-204	367581	2005-16931	SW 1/4 5/23S/16E
WCR-205	367582	2005-16932	SW 1/4 5/23S/16E
WCR-206	367583	2005-16933	SW 1/4 5/23S/16E
WCR-207	367584	2005-16934	SE 1/4 8/23S/16E
WCR-208	367585	2005-16935	SE 1/4 8/23S/16E
WCR-209	367586	2005-16936	SE 1/4 8/23S/16E
WCR-210	367587	2005-16937	SE 1/4 9/23S/16E
WCR-211	367588	2005-16938	SE 1/4 8/23S/16E
WCR-212	367589	2005-16939	NW 1/4 16/23S/16E
WCR-213	367590	2005-16940	NE 1/4 17/23S/16E
WCR-214	367591	2005-16941	NW 1/4 16/23S/16E
WCR-215	367592	2005-16942	NE 1/4 17/23S/16E
WCR-216	367593	2005-16943	NW 1/4 16/23S/16E
WCR-217	367594	2005-16944	NE 1/4 17/23S/16E
WCR-218	367595	2005-16945	NW 1/4 16/23S/16E
WCR-219	367596	2005-16946	NW 1/4 16/23S/16E
WCR-220	367597	2005-16947	SE 1/4 16/23S/16E
WCR-221	367598	2005-16948	SE 1/4 16/23S/16E
WCR-223	367600	2005-16950	SE 1/4 17/23S/16E
WCR-255	367632	2005-16981	SE 1/4 16/23S/16E
WCR-256	367633	2005-16982	SE 1/4 16/23S/16E
WCR-257	367634	2005-16983	NW 1/4 16/23S/16E

RECEIVED
 PLM AZ STATE OFFICE
 2009 AUG 14 11:18 AM
 PHOENIX, ARIZONA

(21)

White Cloud Resources, LLC
 1776 Lincoln Street, Suite #950
 Denver, CO 80203

Page 7

WCR-258	367635	2005-16984	NE 1/4 16/23S/16E
WCR-259	367636	2005-16985	NW 1/4 16/23S/16E
WCR-260	367637	2005-16986	NE 1/4 16/23S/16E
WCR-261	367638	2005-16987	NW 1/4 16/23S/16E
WCR-262	367639	2005-16988	NW 1/4 15/23S/16E
WCR-263	367640	2005-16989	NW 1/4 16/23S/16E
WCR-264	367641	2005-16990	NW 1/4 16/23S/16E
WCR-274	368661	2005-16725	NW 1/4 31/23S/16E
WCR-275	368662	2005-16726	NW 1/4 31/23S/16E
WCR-277	368663	2005-16727	NW 1/4 31/23S/16E
WCR-278	368664	2005-16728	NW 1/4 31/23S/16E
WCR-293	368665	2005-16729	NE 1/4 29/23S/16E
WCR-301	368666	2005-16730	SE 1/4 29/23S/16E
WCR-303	368667	2005-16731	SE 1/4 29/23S/16E
WCR-304	368668	2005-16732	SE 1/4 29/23S/16E
WCR-305	368669	2005-16733	SE 1/4 29/23S/16E
WCR-306	368670	2005-16734	NE 1/4 29/23S/16E
WCR-307	368671	2005-16735	SW 1/4 31/23S/16E
WCR-308	368672	2005-16736	SE 1/4 31/23S/16E
WCR-309	368673	2005-16737	NW 1/4 31/23S/16E
WCR-310	368674	2005-16738	NE 1/4 31/23S/16E
WCR-311	368675	2005-16739	NW 1/4 31/23S/16E
WCR-312	368676	2005-16740	NE 1/4 31/23S/16E
WCR-313	368677	2005-16741	SE 1/4 31/23S/16E
WCR-314	368678	2005-16742	NE 1/4 31/23S/16E
WCR-315	368679	2005-16743	NE 1/4 31/23S/16E
WCR-316	368680	2005-16744	NW 1/4 32/23S/16E
WCR-317	368681	2005-16745	NW 1/4 32/23S/16E
WCR-318	368682	2005-16746	SW 1/4 29/23S/16E
WCR-323	373271	2006-07297	NE 1/4 1/24S/15E
WCR-359	373273	2006-11578	SW 1/4 31/23S/16E
WCR-360	373274	2006-11579	SW 1/4 31/23S/16E
WCR-361	373275	2006-11580	SW 1/4 31/23S/16E
WCR-404	376302	2006-19751	NW1/4 & NE1/4 24/23S/15E
WCR-405	376303	2006-19752	NE 1/4 24/23S/15E
WCR-406	376304	2006-19753	NW 1/4 & NE 1/4 24/23S/15E
WCR-407	376305	2006-19754	NE 1/4 24/23S/15E

PROJ. ARIZONA

2009 AUG 14 4:11:43

RECEIVED
 TULSA STATE OFFICE

White Cloud Resources, LLC
1776 Lincoln Street, Suite #950
Denver, CO 80203

Page 8

WCR-420A	376316	2006-19765	NW 1/4 18/23S/16E
WCR-421A	376317	2006-19766	NW 1/4 18/23S/16E
WCR-422	376318	2006-19767	SW 1/4 18/23S/16E
WCR-423	376319	2006-19768	SE 1/4 13/23S/15E
WCR-424	376320	2006-19769	SE 1/4 13/23S/15E
WCR-425	376321	2006-19770	NE 1/4 24/23S/15E
WCR-426	376322	2006-19771	NE 1/4 24/23S/15E
WCR-427	376323	2006-19772	NE 1/4 24/23S/15E
WCR-428	376324	2006-19773	SE 1/4 30/23S/16E
WCR-429	376325	2006-19774	SE 1/4 30/23S/16E
WCR-430	376326	2006-19775	SE 1/4 29/23S/16E
WCR-431	376327	2006-19776	NW 1/4 31/23S/16E
WCR-432	376440	2007-01454	SW 1/4 29/23S/15E
WCR-433	376441	2007-01455	NW 1/4 32/23S/15E
WCR-434	376442	2007-01456	SE 1/4 29/23S/15E
WCR-435	376443	2007-01457	SE 1/4 29/23S/15E
WCR-436	376444	2007-01458	SE 1/4 29/23S/15E
WCR-437	376445	2007-01459	SE 1/4 29/23S/15E
WCR-438	376446	2007-01460	NE 1/4 32/23S/15E
WCR-439	376447	2007-01461	NE 1/4 32/23S/15E

RECEIVED
BLM AZ STATE OFFICE
2009 AUG 14 A 11:43
PHOENIX, ARIZONA

United States Department of the Interior

Bureau of Land Management
 BUSINESS & SUPPORT SVCS DIV
 ONE N CENTRAL AVE SUITE 800
 PHOENIX, AZ 85004 -4427
 Phone: (602) 417-9200

Receipt

No:

1977954

Transaction #: 2041952	
Date of Transaction: 08/14/2009	
CUSTOMER:	WHITE CLOUD RESOURCES LLC 1776 LINCOLN ST # 950 DENVER, CO 80203-1022 US

LINE #	QTY	DESCRIPTION	REMARKS	UNIT PRICE	TOTAL
1	1.00	LOCATABLE MINERALS / MINING CLAIMS-NOT NEW-UNADJUD, ONE AUTH NO. ONLY / MINING CLAIM MONEY RECEIVED CASES: AMC376282/\$38640.00	MAINT 2010/276	- n/a -	38640.00
TOTAL:					\$38,640.00

PAYMENT INFORMATION			
1	AMOUNT:	32900.00	POSTMARKED: N/A
	TYPE:	CHECK	RECEIVED: 08/14/2009
	CHECK NO:	1192	
	NAME:	WHITE CLOUD RESOURCES LLC 1776 LINCOLN ST # 950 DENVER CO 80203-1022 US	
2	AMOUNT:	5740.00	POSTMARKED: N/A
	TYPE:	CHECK	RECEIVED: 08/14/2009
	CHECK NO:	1197	
	NAME:	WHITE CLOUD RESOURCES LLC 1776 LINCOLN ST # 950 DENVER CO 80203-1022 US	

REMARKS

This receipt was generated by the automated BLM Collections and Billing System and is a paper representation of a portion of the official electronic record contained therein.

AMC 367398
AMC 376277
AMC 368661
AMC 373267
AMC 371468

August 8, 2008

United States Department of Interior
BUREAU OF LAND MANAGEMENT
Arizona State Office
Records Section
1 N. Central, Ste. #800
Phoenix, AZ 85004

RECEIVED
B.L.M. AZ STATE OFFICE
2008 AUG 12 A 10: 09
PHOENIX, ARIZONA


NOTICE OF INTENT TO HOLD
ANNUAL CLAIM MAINTENANCE FEES for 2008/2009
By White Cloud Resources, L.L.C

To Whom It May Concern:

The Final Rule as published in the Federal Register implements provisions of the Interior Department and related agencies, Appropriations Act of 1993 (the "Act") that require an annual rental fee of \$125.00 for each unpatented mining claim and site located and held under the General Mining law of 1872.

This will serve as notice that **White Cloud Resources, L.L.C.**, whose address for purposes of this filing is **1776 Lincoln Street, Suite #950, Denver, Colorado 80203** intends to hold the mining claims and/or mill sites as described in **Exhibit "A"** hereto for the assessment years 2008/2009, by payment of the annual claim maintenance fee of \$125.00 per claim or mill site. Payment of \$45,125.00 is made herewith for such assessment year for each of the unpatented lode claims and mill sites. The name, serial number, book and page or index number of the recording of the location notices are in the official records of Santa Cruz County, Arizona, which are set forth in Exhibit "A" attached hereto and by this references incorporated herein.

Sincerely,



Richard D. Darling
"Agent for Thomas Congdon"
President
White Cloud Resources, LLC.

ENTERED INTO COMPUTER

SEP 09 '08 

Grand total 363/50

White Cloud Resources, LLC
 1776 Lincoln Street, Suite #950
 Denver, CO 80203

WCR-73 ✓	367454	2005-16804	NW 1/4 30/23S/16E
WCR-74 ✓	367455	2005-16805	NW 1/4 30/23S/16E
WCR-75 ✓	367456	2005-16806	NW 1/4 30/23S/16E
WCR-76 ✓	367457	2005-16807	SW 1/4 19/23S/16E
WCR-77 ✓	367458	2005-16808	SW 1/4 19/23S/16E
WCR-78 ✓	367459	2005-16809	SW 1/4 19/23S/16E
WCR-79 ✓	367460	2005-16810	SW 1/4 19/23S/16E
WCR-80 ✓	376279	2006-19728	SW 1/4 19/23S/16E
WCR-81 ✓	367461	2005-16811	SW 1/4 19/23S/16E
WCR-82 ✓	367462	2005-16812	SW 1/4 19/23S/16E
WCR-83 ✓	367463	2005-16813	SW 1/4 19/23S/16E
WCR-84 ✓	376280	2006-19729	SW 1/4 19/23S/16E
WCR-85 ✓	367464	2005-16814	SW 1/4 19/23S/16E
WCR-86 ✓	376281 ✓	2006-19730	NW 1/4 19/23S/16E
WCR-87 ✓	367465	2005-16815	NW 1/4 19/23S/16E
WCR-88 ✓	367466	2005-16816	NW 1/4 19/23S/16E
WCR-89 ✓	367467	2005-16817	NW 1/4 19/23S/16E
WCR-90 ✓	367468	2005-16818	NW 1/4 19/23S/16E
WCR-91 ✓	367469	2005-16819	SW 1/4 18/23S/16E
WCR-92 ✓	⁵⁶ WCR 367437	2007-01451	SW 1/4 18/23S/16E
WCR-93 ✓	376437 ✓ 367470	2005-16820	SW 1/4 18/23S/16E
WCR-94 ✓	367471	2005-16821	SW 1/4 18/23S/16E
WCR-95 ✓	367472	2005-16822	SE 1/4 18/23S/16E
WCR-96 ✓	367473	2005-16823	SE 1/4 18/23S/16E
WCR-97 ✓	367474	2005-16824	SE 1/4 18/23S/16E
WCR-98 ✓	367475	2005-16825	SE 1/4 18/23S/16E
WCR-99 ✓	367476	2005-16826	SE 1/4 18/23S/16E
WCR-100 ✓	367477	2005-16827	SE 1/4 18/23S/16E
WCR-101 ✓	367478	2005-16828	SE 1/4 18/23S/16E
WCR-102 ✓	367479	2005-16829	SE 1/4 18/23S/16E
WCR-103 ✓	367480	2005-16830	NE 1/4 19/23S/16E
WCR-104 ✓	367481	2005-16831	NE 1/4 19/23S/16E
WCR-105 ✓	367482	2005-16832	NE 1/4 19/23S/16E
WCR-106 ✓	367483	2005-16833	NE 1/4 19/23S/16E
WCR-107 ✓	367484	2005-16834	NE 1/4 19/23S/16E
WCR-108 ✓	367485	2005-16835	NE 1/4 19/23S/16E
WCR-109 ✓	367486	2005-16836	NE 1/4 19/23S/16E
WCR-110 ✓	367487	2005-16837	NE 1/4 19/23S/16E
WCR-110E ✓	376331	2006-19780	NW 1/4 20/23S/16E
WCR-111 ✓	367488	2005-16838	SE 1/4 19/23S/16E

PHOENIX, ARIZONA

Page 3

2008 AUG 12 A 10: 09

Exhibit "A"

RECEIVED
 B.L.M. AZ STATE OFFICE

40/sc

White Cloud Resources, LLC
 1776 Lincoln Street, Suite #950
 Denver, CO 80203

WCR-112			
Amended	367489 ✓	2005-16839	SE 1/4 19/23S/16E
WCR-112E	376332 ✓	2006-19781	SE 1/4 19/23S/16E
WCR-113	367490 ✓	2005-16840	SE 1/4 19/23S/16E
WCR-114			
Amended	367491 ✓	2005-16841	SE 1/4 19/23S/16E
WCR-114E	376333 ✓	2006-19782	SE 1/4 19/23S/16E
WCR-115	367492 ✓	2005-16842	SE 1/4 19/23S/16E
WCR-116	367493 ✓	2005-16843	SW 1/4 20/23S/16E
WCR-117	367494 ✓	2005-16844	SE 1/4 19/23S/16E
WCR-118	367495 ✓	2005-16845	SW 1/4 20/23S/16E
WCR-119	367496 ✓	2005-16846	SE 1/4 19/23S/16E
WCR-120	367497 ✓	2005-16847	SW 1/4 20/23S/16E
WCR-121	367498 ✓	2005-16848	NE 1/4 30/23S/16E
WCR-122	367499 ✓	2005-16849	NE 1/4 30/23S/16E
WCR-123	367500 ✓	2005-16850	NE 1/4 29/23S/16E
WCR-124	367501 ✓	2005-16851	NW 1/4 29/23S/16E
WCR-125	367502 ✓	2005-16852	NW 1/4 29/23S/16E
WCR-126	367503 ✓	2005-16853	SW 1/4 20/23S/16E
WCR-127	367504 ✓	2005-16854	SW 1/4 20/23S/16E
WCR-128	367505 ✓	2005-16855	SW 1/4 20/23S/16E
WCR-129	367506 ✓	2005-16856	SW 1/4 20/23S/16E
WCR-130	367507 ✓	2005-16857	SW 1/4 20/23S/16E
WCR-131	367508 ✓	2005-16858	SW 1/4 20/23S/16E
WCR-132	367509 ✓	2005-16859	SW 1/4 20/23S/16E
WCR-133	367510 ✓	2005-16860	SW 1/4 20/23S/16E
WCR-134	367511 ✓	2005-16861	SW 1/4 20/23S/16E
WCR-135	367512 ✓	2005-16862	SW 1/4 20/23S/16E
WCR-136	367513 ✓	2005-16863	NW 1/4 20/23S/16E
WCR-137	367514 ✓	2005-16864	NW 1/4 20/23S/16E
WCR-138	367515 ✓	2005-16865	NW 1/4 20/23S/16E
WCR-139	367516 ✓	2005-16866	NW 1/4 20/23S/16E
WCR-140	367517 ✓	2005-16867	NW 1/4 20/23S/16E
WCR-141	367518 ✓	2005-16868	NW 1/4 20/23S/16E
WCR-142	367519 ✓	2005-16869	NW 1/4 20/23S/16E
WCR-143	367520 ✓	2005-16870	NW 1/4 20/23S/16E
WCR-144	367521 ✓	2005-16871	SW 1/4 17/23S/16E
WCR-145	367522 ✓	2005-16872	SW 1/4 17/23S/16E
WCR-146	367523 ✓	2005-16873	SW 1/4 17/23S/16E
WCR-147	367524 ✓	2005-16874	SW 1/4 17/23S/16E

PHOENIX, ARIZONA

Page 4

2008 AUG 12 A 10:09

RECEIVED
 B.L.M. AZ STATE OFFICE

Exhibit "A"

28/50

White Cloud Resources, LLC
 1776 Lincoln Street, Suite #950
 Denver, CO 80203

Exhibit "A"

The following described property consisting of unpatented mining claims situated in Santa Cruz County, Arizona, and more particularly described as follows:

NOTICE OF INTENT TO HOLD the foregoing lode claims.

For the years 2008/2009 White Cloud Resources, LLC

Claim #	AMC Number	Santa Cruz County Recording Number	Subdivision UNSURVEYED SS/TT/RR
WCR-1	367398	2005-16748	SW 1/4 36/23S/15E
WCR-2	367399	2005-16749	SW 1/4 36/23S/15E
WCR-3	367400	2005-16750	SW 1/4 36/23S/15E
WCR-4	376282	2006-19731	NE 1/4 24/23S/15E
WCR-5	376283	2006-19732	NE 1/4 24/23S/15E
WCR-6	376284	2006-19733	SE 1/4 24/23S/15E
WCR-7	376285	2006-19734	SE 1/4 24/23S/15E
WCR-8	376286	2006-19735	SE 1/4 24/23S/15E
WCR-9	376287	2006-19736	SE 1/4 24/23S/15E
WCR-10	376288	2006-19737	SE 1/4 24/23S/15E
WCR-11	376289	2006-19738	SE 1/4 24/23S/15E
WCR-12	376290	2006-19739	SE 1/4 24/23S/15E
WCR-13	376291	2006-19740	SE 1/4 24/23S/15E
WCR-14	376292	2006-19741	SE 1/4 24/23S/15E
WCR-15	376293	2006-19742	SE 1/4 24/23S/15E
WCR-16	376294	2006-19743	SE 1/4 24/23S/15E
WCR-17	376295	2006-19744	NE 1/4 25/23S/15E
WCR-18	376296	2006-19745	NE 1/4 25/23S/15E
WCR-19	376297	2006-19746	NE 1/4 25/23S/15E
WCR-20	367401	2005-16751	NE 1/4 25/23S/15E
WCR-21	367402	2005-16752	NE 1/4 25/23S/15E
WCR-22	367403	2005-16753	NE 1/4 25/23S/15E
WCR-23	367404	2005-16754	NE 1/4 25/23S/15E
WCR-24	367405	2005-16755	NE 1/4 25/23S/15E
WCR-25	367406	2005-16756	NE 1/4 25/23S/15E
WCR-26	367407	2005-16757	SE 1/4 25/23S/15E
WCR-27	367408	2005-16758	SE 1/4 25/23S/15E
WCR-28	367409	2005-16759	SE 1/4 25/23S/15E
WCR-29	367410	2005-16760	SE 1/4 25/23S/15E
WCR-30	367411	2005-16761	SE 1/4 25/23S/15E

PHOENIX, ARIZONA

2008 AUG 12 A 10: 09

RECEIVED
 B.L.M. AZ STATE OFFICE

Exhibit "A"

30/50

White Cloud Resources, LLC
1776 Lincoln Street, Suite #950
Denver, CO 80203

WCR-31 ✓	367412	2005-16762	SE 1/4 25/23S/15E
WCR-32 ✓	367413	2005-16763	SE 1/4 25/23S/15E
WCR-33 ✓	367414	2005-16764	SE 1/4 25/23S/15E
WCR-34 ✓	367415	2005-16765	NE 1/4 36/23S/15E
WCR-35 ✓	367416	2005-16766	NE 1/4 36/23S/15E
WCR-36 ✓	367417	2005-16767	NE 1/4 36/23S/15E
WCR-37 ✓	367418	2005-16768	NE 1/4 36/23S/15E
WCR-38 ✓	367419	2005-16769	NE 1/4 36/23S/15E
WCR-39 ✓	367420	2005-16770	NE 1/4 36/23S/15E
WCR-40 ✓	367421	2005-16771	NE 1/4 36/23S/15E
WCR-41 ✓	367422	2005-16772	NE 1/4 36/23S/15E
WCR-42 ✓	367423	2005-16773	SE 1/4 36/23S/15E
WCR-43 ✓	367424	2005-16774	SE 1/4 36/23S/15E
WCR-44 ✓	367425	2005-16775	SE 1/4 36/23S/15E
WCR-45 ✓	367426	2005-16776	SE 1/4 36/23S/15E
WCR-46 ✓	367427	2005-16777	SE 1/4 36/23S/15E
WCR-47 ✓	367428	2005-16778	SE 1/4 36/23S/15E
WCR-48 ✓	367429	2005-16779	SE 1/4 36/23S/15E
WCR-49 ✓	367430	2005-16780	SE 1/4 36/23S/15E
WCR-50 ✓	367431	2005-16781	SE 1/4 36/23S/15E
WCR-51 ✓	367432	2005-16782	SE 1/4 36/23S/15E
WCR-52 ✓	367433	2005-16783	SE 1/4 36/23S/15E
WCR-53 ✓	367434	2005-16784	SE 1/4 36/23S/15E
WCR-54 ✓	367435	2005-16785	NE 1/4 36/23S/15E
WCR-55 ✓	367436	2005-16786	NE 1/4 36/23S/15E
WCR-56 ✓	367437	2005-16787	NE 1/4 36/23S/15E
WCR-57 ✓	367438	2005-16788	NE 1/4 36/23S/15E
WCR-58 ✓	367439	2005-16789	SE 1/4 25/23S/15E
WCR-60 ✓	367441	2005-16791	SW 1/4 30/23S/16E
WCR-61 ✓	367442	2005-16792	SW 1/4 30/23S/16E
WCR-62 ✓	367443	2005-16793	SW 1/4 30/23S/16E
WCR-63 ✓	367444	2005-16794	SW 1/4 30/23S/16E
WCR-64 ✓	367445	2005-16795	SW 1/4 30/23S/16E
WCR-65 ✓	367446	2005-16796	SW 1/4 30/23S/16E
WCR-66 ✓	367447	2005-16797	SW 1/4 30/23S/16E
WCR-67 ✓	367448	2005-16798	SW 1/4 30/23S/16E
WCR-68 ✓	367449	2005-16799	NW 1/4 30/23S/16E
WCR-69 ✓	367450	2005-16800	NW 1/4 30/23S/16E
WCR-70 ✓	367451	2005-16801	NW 1/4 30/23S/16E
WCR-71 ✓	367452	2005-16802	NW 1/4 30/23S/16E
WCR-72 ✓	367453	2005-16803	NW 1/4 30/23S/16E

PHOENIX, ARIZONA

Page 2

2008 AUG 12 A 10:09

RECEIVED
B.L.M. AZ STATE OFFICE

Exhibit "A"

41/50

White Cloud Resources, LLC
1776 Lincoln Street, Suite #950
Denver, CO 80203

WCR-148	367525 ✓	2005-16875	SW 1/4 17/23S/16E
WCR-149	367526 ✓	2005-16876	SW 1/4 17/23S/16E
WCR-150	367527 ✓	2005-16877	SW 1/4 17/23S/16E
WCR-151	367528 ✓	2005-16878	SW 1/4 17/23S/16E
WCR-152	367529 ✓	2005-16879	NE 1/4 17/23S/16E
WCR-153	367530 ✓	2005-16880	NE 1/4 17/23S/16E
WCR-154	367531 ✓	2005-16881	NE 1/4 17/23S/16E
WCR-155	367532 ✓	2005-16882	NE 1/4 17/23S/16E
WCR-156	367533 ✓	2005-16883	SE 1/4 17/23S/16E
WCR-157	367534 ✓	2005-16884	SE 1/4 17/23S/16E
WCR-158	367535 ✓	2005-16885	SE 1/4 17/23S/16E
WCR-159	367536 ✓	2005-16886	SE 1/4 17/23S/16E
WCR-160	367537 ✓	2005-16887	SE 1/4 17/23S/16E
WCR-161	367538 ✓	2005-16888	SE 1/4 17/23S/16E
WCR-162	367539 ✓	2005-16889	SE 1/4 17/23S/16E
WCR-163	367540 ✓	2005-16890	NE 1/4 20/23S/16E
WCR-164	367541 ✓	2005-16891	NE 1/4 20/23S/16E
WCR-165	367542 ✓	2005-16892	NE 1/4 20/23S/16E
WCR-166	367543 ✓	2005-16893	NE 1/4 20/23S/16E
WCR-167	367544 ✓	2005-16894	SE 1/4 20/23S/16E
WCR-168	367545 ✓	2005-16895	SE 1/4 20/23S/16E
WCR-169	367546 ✓	2005-16896	SE 1/4 20/23S/16E
WCR-170	367547 ✓	2005-16897	SE 1/4 20/23S/16E
WCR-171	367548 ✓	2005-16898	SE 1/4 20/23S/16E
WCR-172	367549 ✓	2005-16899	NE 1/4 29/23S/16E
WCR-173	367550 ✓	2005-16900	NE 1/4 29/23S/16E
WCR-174	367551 ✓	2005-16901	NE 1/4 29/23S/16E
WCR-175	367552 ✓	2005-16902	NW 1/4 18/23S/16E
WCR-176	367553 ✓	2005-16903	NE 1/4 18/23S/16E
WCR-177	367554 ✓	2005-16904	NE 1/4 18/23S/16E
WCR-178	367555 ✓	2005-16905	NW 1/4 17/23S/16E
WCR-179	367556 ✓	2005-16906	NW 1/4 17/23S/16E
WCR-180	367557 ✓	2005-16907	NW 1/4 17/23S/16E
WCR-181	367558 ✓	2005-16908	NW 1/4 17/23S/16E
WCR-182	367559 ✓	2005-16909	NE 1/4 17/23S/16E
WCR-183	367560 ✓	2005-16910	NW 1/4 17/23S/16E
WCR-184	367561 ✓	2005-16911	NE 1/4 17/23S/16E
WCR-185	367562 ✓	2005-16912	NW 1/4 17/23S/16E

PHOENIX, ARIZONA

Page 5

2008 AUG 12 A 10: 09

RECEIVED
B.L.M. AZ STATE OFFICE

Exhibit "A"

38/50

White Cloud Resources, LLC
 1776 Lincoln Street, Suite #950
 Denver, CO 80203

WCR-186	367563	2005-16913	NE 1/4 17/23S/16E
WCR-187	367564	2005-16914	SW 1/4 8/23S/16E
WCR-188	367565	2005-16915	SE 1/4 8/23S/16E
WCR-189	367566	2005-16916	SW 1/4 8/23S/16E
WCR-190	367567	2005-16917	SE 1/4 8/23S/16E
WCR-191	367568	2005-16918	SW 1/4 8/23S/16E
WCR-192	367569	2005-16919	SE 1/4 8/23S/16E
WCR-193	367570	2005-16920	SW 1/4 8/23S/16E
WCR-194	367571	2005-16921	SE 1/4 8/23S/16E
WCR-195	367572	2005-16922	NW 1/4 8/23S/16E
WCR-196	367573	2005-16923	NE 1/4 8/23S/16E
WCR-197	367574	2005-16924	NW 1/4 8/23S/16E
WCR-198	367575	2005-16925	NE 1/4 8/23S/16E
WCR-199	367576	2005-16926	NW 1/4 8/23S/16E
WCR-200	367577	2005-16927	NE 1/4 8/23S/16E
WCR-201	367578	2005-16928	NW 1/4 8/23S/16E
WCR-202	367579	2005-16929	NE 1/4 8/23S/16E
WCR-203	367580	2005-16930	NW 1/4 8/23S/16E
WCR-204	367581	2005-16931	SW 1/4 5/23S/16E
WCR-205	367582	2005-16932	SW 1/4 5/23S/16E
WCR-206	367583	2005-16933	SW 1/4 5/23S/16E
WCR-207	367584	2005-16934	SE 1/4 8/23S/16E
WCR-208	367585	2005-16935	SE 1/4 8/23S/16E
WCR-209	367586	2005-16936	SE 1/4 8/23S/16E
WCR-210	367587	2005-16937	SE 1/4 9/23S/16E
WCR-211	367588	2005-16938	SE 1/4 8/23S/16E
WCR-212	367589	2005-16939	NW 1/4 16/23S/16E
WCR-213	367590	2005-16940	NE 1/4 17/23S/16E
WCR-214	367591	2005-16941	NW 1/4 16/23S/16E
WCR-215	367592	2005-16942	NE 1/4 17/23S/16E
WCR-216	367593	2005-16943	NW 1/4 16/23S/16E
WCR-217	367594	2005-16944	NE 1/4 17/23S/16E
WCR-218	367595	2005-16945	NW 1/4 16/23S/16E
WCR-219	367596	2005-16946	NW 1/4 16/23S/16E
WCR-220	367597	2005-16947	SE 1/4 16/23S/16E
WCR-221	367598	2005-16948	SE 1/4 16/23S/16E
WCR-223	367600	2005-16950	SE 1/4 17/23S/16E
WCR-255	367632	2005-16981	SE 1/4 16/23S/16E
WCR-256	367633	2005-16982	SE 1/4 16/23S/16E
WCR-257	367634	2005-16983	NW 1/4 16/23S/16E
WCR-258	367635	2005-16984	NE 1/4 16/23S/16E
WCR-259	367636	2005-16985	NW 1/4 16/23S/16E

White Cloud Resources, LLC
 1776 Lincoln Street, Suite #950
 Denver, CO 80203

WCR-260	367637 ✓	2005-16986	NE 1/4 16/23S/16E
WCR-261	367638 ✓	2005-16987	NW 1/4 16/23S/16E
WCR-262	367639 ✓	2005-16988	NW 1/4 15/23S/16E
WCR-263	367640 ✓	2005-16989	NW 1/4 16/23S/16E
WCR-264	367641 ✓	2005-16990	NW 1/4 16/23S/16E
WCR-274	368661 ✓	2005-16725	NW 1/4 31/23S/16E
WCR-275	368662 ✓	2005-16726	NW 1/4 31/23S/16E
WCR-277	368663 ✓	2005-16727	NW 1/4 31/23S/16E
WCR-278	368664 ✓	2005-16728	NW 1/4 31/23S/16E
WCR-293	368665 ✓	2005-16729	NW 1/4 31/23S/16E
WCR-301	368666 ✓	2005-16730	NE 1/4 29/23S/16E
WCR-303	368667 ✓	2005-16731	SE 1/4 29/23S/16E
WCR-304	368668 ✓	2005-16732	SE 1/4 29/23S/16E
WCR-305	368669 ✓	2005-16733	SE 1/4 29/23S/16E
WCR-306	368670 ✓	2005-16734	SE 1/4 29/23S/16E
WCR-307	368671 ✓	2005-16735	NE 1/4 29/23S/16E
WCR-308	368672 ✓	2005-16736	SW 1/4 31/23S/16E
WCR-309	368673 ✓	2005-16737	SE 1/4 31/23S/16E
WCR-310	368674 ✓	2005-16738	NW 1/4 31/23S/16E
WCR-311	368675 ✓	2005-16739	NE 1/4 31/23S/16E
WCR-312	368676 ✓	2005-16740	NW 1/4 31/23S/16E
WCR-313	368677 ✓	2005-16741	NE 1/4 31/23S/16E
WCR-314	368678 ✓	2005-16742	SE 1/4 31/23S/16E
WCR-315	368679 ✓	2005-16743	NE 1/4 31/23S/16E
WCR-316	368680 ✓	2005-16744	NE 1/4 31/23S/16E
WCR-317	368681 ✓	2005-16745	NW 1/4 32/23S/16E
WCR-318	368682 ✓	2005-16746	NW 1/4 32/23S/16E
WCR-319	373267 ✓	2006-07293	SW 1/4 29/23S/16E
WCR-320	373268 ✓	2006-07294	NE 1/4 1/24S/15E
WCR-321	373269 ✓	2006-07294	NE 1/4 1/24S/15E
WCR-322	373270 ✓	2006-07295	NE 1/4 1/24S/15E
WCR-323	373271 ✓	2006-07296	NE 1/4 1/24S/15E
WCR-324	373272 ✓	2006-07296	NE 1/4 1/24S/15E
WCR-325	371468 ✓	2006-07297	NE 1/4 1/24S/15E
WCR-326	371469 ✓	2006-05994	NW 1/4 1/24S/15E
WCR-327	371470 ✓	2006-05995	NW 1/4 1/24S/15E
WCR-328	371471 ✓	2006-05996	NW 1/4 1/24S/15E
WCR-329	371472 ✓	2006-05997	NW 1/4 1/24S/15E
WCR-330	371473 ✓	2006-05998	NW 1/4 1/24S/15E
		2006-05999	NW 1/4 1/24S/15E

PHOENIX, ARIZONA
 2008 AUG 12 A 10:10
 B.L.M. AZ STATE OFFICE

39/50

White Cloud Resources, LLC
 1776 Lincoln Street, Suite #950
 Denver, CO 80203

WCR-331	371474 ✓	2006-06000	SW 1/4 36/23S/15E
WCR-332	371475 ✓	2006-06001	NW 1/4 36/23S/15E
WCR-333A	376277 ✓	2006-19726	NW 1/4 36/23S/15E
WCR-334A	376278 ✓	2006-19727	NW 1/4 36/23S/15E
WCR-339	371478 ✓	2006-06004	NE 1/4 2/24S/15E
WCR-340	371479 ✓	2006-06005	NE 1/4 2/24S/15E
WCR-341	371480 ✓	2006-06006	NE 1/4 2/24S/15E
WCR-342	371481 ✓	2006-06007	NE 1/4 2/24S/15E
WCR-343	371482 ✓	2006-06008	NE 1/4 2/24S/15E
WCR-344	371483 ✓	2006-06009	NE 1/4 2/24S/15E
WCR-345	371484 ✓	2006-06010	SE 1/4 35/23S/15E
WCR-346	371485 ✓	2006-06011	SE 1/4 35/23S/15E
WCR-347	371486 ✓	2006-06012	SE 1/4 35/23S/15E
WCR-348	371487 ✓	2006-06013	SE 1/4 35/23S/15E
WCR-349	371488 ✓	2006-06014	SE 1/4 35/23S/15E
WCR-350	371489 ✓	2006-06015	SE 1/4 35/23S/15E
WCR-351	371490 ✓	2006-06016	SE 1/4 35/23S/15E
WCR-352	371491 ✓	2006-06017	SE 1/4 35/23S/15E
WCR-353A	376438 ✓	2007-01452	NE 1/4 35/23S/15E
WCR-354A	376439 ✓	2007-01453	NE 1/4 35/23S/15E
WCR-359	373273 ✓	2006-11578	SW 1/4 31/23S/16E
WCR-360	373274 ✓	2006-11579	SW 1/4 31/23S/16E
WCR-361	373275 ✓	2006-11580	SW 1/4 31/23S/16E
WCR-362	373276 ✓	2006-11581	SW 1/4 31/23S/16E
WCR-363	373277 ✓	2006-11582	NW 1/4 6/24S/16E
WCR-364	373278 ✓	2006-11583	NW 1/4 6/24S/16E
WCR-365A	373279 ✓	2006-11584	NW 1/4 6/24S/16E
WCR-366	373280 ✓	2006-11585	NW 1/4 6/24S/16E
WCR-367	373281 ✓	2006-11586	SW 1/4 6/24S/16E
WCR-370	373284 ✓	2006-11589	NE 1/4 1/24S/15E
WCR-371	373285 ✓	2006-11590	NE 1/4 1/24S/15E
WCR-372	373286 ✓	2006-11591	NE 1/4 1/24S/15E
WCR-373	373287 ✓	2006-11592	NE 1/4 1/24S/15E
WCR-374	373288 ✓	2006-11593	SE 1/4 1/24S/15E
WCR-375	373289 ✓	2006-11594	SE 1/4 1/24S/15E
WCR-376	373290 ✓	2006-11595	SE 1/4 1/24S/15E
WCR-377	373291 ✓	2006-11596	SE 1/4 1/24S/15E
WCR-378	373292 ✓	2006-11597	SE 1/4 1/24S/15E
WCR-379	373293 ✓	2006-11598	SE 1/4 1/24S/15E
WCR-380	373294 ✓	2006-11599	SW 1/4 1/24S/15E
WCR-381	373295 ✓	2006-11600	SW 1/4 1/24S/15E

PHOENIX, ARIZONA

Page 8

2008 AUG 12 A 10:10

Exhibit "A"

B.L.M. AZ STATE OFFICE
 RECEIVED

41/5C

White Cloud Resources, LLC
 1776 Lincoln Street, Suite #950
 Denver, CO 80203

WCR-382	373296 ✓	2006-11601	SW 1/4 1/24S/15E
WCR-383	373297 ✓	2006-11602	SW 1/4 1/24S/15E
WCR-384	373298 ✓	2006-11603	SW 1/4 1/24S/15E
WCR-385	373299 ✓	2006-11604	SW 1/4 1/24S/15E
WCR-386	373300 ✓	2006-11605	NW 1/4 1/24S/15E
WCR-387	373301 ✓	2006-11606	NW 1/4 1/24S/15E
WCR-388	373302 ✓	2006-11607	NW 1/4 1/24S/15E
WCR-389	373303 ✓	2006-11608	NW 1/4 1/24S/15E
WCR-390	373304 ✓	2006-11609	NE 1/4 2/24S/15E
WCR-391	373305 ✓	2006-11610	NE 1/4 2/24S/15E
WCR-392	373306 ✓	2006-11611	NE 1/4 2/24S/15E
WCR-393	373307 ✓	2006-11612	NE 1/4 2/24S/15E
WCR-394	373308 ✓	2006-11613	SE 1/4 2/24S/15E
WCR-395	373309 ✓	2006-11614	SE 1/4 2/24S/15E
WCR-396	373310 ✓	2006-11615	SE 1/4 2/24S/15E
WCR-397	373311 ✓	2006-11616	SE 1/4 2/24S/15E
WCR-400A	376298 ✓	2006-19747	NW 1/4 36/23S/15E
WCR-401	376299 ✓	2006-19748	SW 1/4 25/23S/15E
WCR-402	376300 ✓	2006-19749	SW 1/4 25/23S/15E
WCR-403	376301 ✓	2006-19750	SW 1/4 25/23S/15E
WCR-404	376302 ✓	2006-19751	NW 1/4 & NE 1/4 24/23S/15E
WCR-405	376303 ✓	2006-19752	NE 1/4 24/23S/15E
WCR-406	376304 ✓	2006-19753	NW 1/4 & NE 1/4 24/23S/15E
WCR-407	376305 ✓	2006-19754	NE 1/4 24/23S/15E
WCR-408	376306 ✓	2006-19755	NE 1/4 24/23S/15E
WCR-409	376307 ✓	2006-19756	NE 1/4 24/23S/15E
WCR-410	376308 ✓	2006-19757	SE 1/4 13/23S/15E
WCR-411	376309 ✓	2006-19758	SE 1/4 13/23S/15E
WCR-412	376310 ✓	2006-19759	SE 1/4 13/23S/15E
WCR-413	376311 ✓	2006-19760	SE 1/4 13/23S/15E
WCR-414	376312 ✓	2006-19761	SE 1/4 13/23S/15E
WCR-415	376313 ✓	2006-19762	SE 1/4 13/23S/15E
WCR-416A	376314 ✓	2006-19763	SE 1/4 13/23S/15E
WCR-418A	376315 ✓	2006-19764	SE 1/4 13/23S/15E
WCR-420A	376316 ✓	2006-19765	NW 1/4 18/23S/16E
WCR-421A	376317 ✓	2006-19766	NW 1/4 18/23S/16E
WCR-422	376318 ✓	2006-19767	SW 1/4 18/23S/16E
WCR-423	376319 ✓	2006-19768	SE 1/4 13/23S/15E
WCR-424	376320 ✓	2006-19769	SE 1/4 13/23S/15E
WCR-425	376321 ✓	2006-19770	NE 1/4 24/23S/15E
WCR-426	376322 ✓	2006-19771	NE 1/4 24/23S/15E

PHOENIX, ARIZONA
 2008 AUG 12 A 10:10
 RECEIVED
 B.L.M. AZ STATE OFFICE

41/SC

White Cloud Resources, LLC
1776 Lincoln Street, Suite #950
Denver, CO 80203

WCR-427	376323	2006-19772	NE 1/4 24/23S/15E
WCR-428	376324	2006-19773	SE 1/4 30/23S/16E
WCR-429	376325	2006-19774	SE 1/4 30/23S/16E
WCR-430	376326	2006-19775	SE 1/4 29/23S/16E
WCR-431	376327	2006-19776	NW 1/4 31/23S/16E
WCR-432	376440	2007-01454	SW 1/4 29/23S/15E
WCR-433	376441	2007-01455	NW 1/4 32/23S/15E
WCR-434	376442	2007-01456	SE 1/4 29/23S/15E
WCR-435	376443	2007-01457	SE 1/4 29/23S/15E
WCR-436	376444	2007-01458	SE 1/4 29/23S/15E
WCR-437	376445	2007-01459	SE 1/4 29/23S/15E
WCR-438	376446	2007-01460	NE 1/4 32/23S/15E
WCR-439	376447	2007-01461	NE 1/4 32/23S/15E

PHOENIX, ARIZONA
2008 AUG 12 A 10: 10
STATE OFFICE

13/21

United States Department of the Interior
Bureau of Land Management
 BUSINESS & SUPPORT SVCS DIV
 ONE N CENTRAL AVE SUITE 800
 PHOENIX, AZ 85004 -4427
 Phone: (602) 417-9200

Receipt

No:

1759060

Transaction #: 1816539	
Date of Transaction: 08/12/2008	
CUSTOMER:	WHITE CLOUD RESOURCES LLC 1776 LINCOLN ST #950 DENVER, CO 80203

LINE #	QTY	DESCRIPTION	REMARKS	UNIT PRICE	TOTAL
1	1.00	LOCATABLE MINERALS / MINING CLAIMS-NOT NEW-UNADJUD, ONE AUTH NO. ONLY / MINING CLAIM MONEY RECEIVED (455) CASES: AMC367398/\$45375.00	MAINT 2009 (363)	- n/a -	45375.00
TOTAL:					\$45,375.00

PAYMENT INFORMATION					
NOTE: Items will appear on credit card statement as "Bureau of Land Mgmt CO".					
1	AMOUNT:	\$250.00	POSTMARKED:	N/A	
	TYPE:	CREDIT CARD	RECEIVED:	08/12/2008	
	NAME:	WHITE CLOUD RESOURCES LLC 1776 LINCOLN ST #950 DENVER CO 80203			
	CARD NO:	XXXXXXXXXXXX2027	AUTH CODE:	120609	
	NAME ON CARD:	CURTIS DEES DARLING ENV/SURVEY			
	EXPIRES:	07/31/2010			
	SIGNATURE:				
	2	AMOUNT:	\$45,125.00	POSTMARKED:	N/A
TYPE:		CHECK	RECEIVED:	08/12/2008	
CHECK NO:		1166			
NAME:		WHITE CLOUD RESOURCES LLC 1776 LINCOLN ST #950 DENVER CO 80203			

REMARKS

This receipt was generated by the automated BLM Collections and Billing System and is a paper representation of a portion of the official electronic record contained therein.



ENVIRONMENTAL & SURVEYING, LTD.
 KOLB EXECUTIVE OFFICE PARK
 1650 NORTH KOLB ROAD, SUITE 136 • TUCSON, AZ 85715
 PH (520) 298-2725 • FAX (520) 298-2767

August 17, 2007

United States Department of Interior
 BUREAU OF LAND MANAGEMENT
 Arizona State Office
 Records Section
 1 N. Central, Ste. #800
 Phoenix, AZ 85004

AMC 376277
 AMC 367398
 AMC 376328
 AMC 368661
 AMC 373267
 AMC 371468
 AMC 376437

NOTICE OF INTENT TO HOLD
ANNUAL CLAIM MAINTENANCE FEES for 2007/2008,
By White Cloud Resources, L.L.C.

To Whom It May Concern:

376437

The Final Rule as published in the Federal Register implements provisions of the Interior Department and related agencies, appropriations Act of 1993 (the "Act") that require an annual rental fee of \$125.00 for each unpatented mining claim and site located and held under the General Mining Law of 1872.

This will serve as notice that **White Cloud Resources, L.L.C.**, whose address for purposes of this filing is **1776 Lincoln Street, Ste.# 950, Denver, Colorado 80203** intends to hold the mining claims and/or mill sites described in **Exhibit "A"** hereto for the assessment years 2007/2008, by payment of the annual claim maintenance fee of \$125.00 per claim or mill site. Payment of \$43,375.00 is made herewith for such assessment year for each of the unpatented lode claims and mill sites. The name, serial number, book and page or index number of the recording of the location notices are in the official records of Santa Cruz County, Arizona, which are set forth in Exhibit "A" attached hereto and by this reference incorporated herein.

Sincerely,

Richard D. Darling
"Agent for Thomas Congdon"
President
White Cloud Resources, L.L.C

PHOENIX, ARIZONA

2007 AUG 22 P 12:15

RECEIVED
 B.L.M. ARIZONA STATE OFFICE

RE 9/19/07

RECEIVED
B.L.M. AZ STATE OFFICE

2007 AUG 22 P 12: 16

PHOENIX, ARIZONA

White Cloud Resources, LLC
1776 Lincoln Street, Suite #950
Denver, CO 80203

Exhibit "A"

The following described property consisting of unpatented mining claims situated in Santa Cruz County, Arizona, and more particularly described as follows:

NOTICE OF INTENT TO HOLD the foregoing mill claims.

For the years 2007/2008 White Cloud Resources, LLC

PHOENIX, ARIZONA

2001 AUG 22 P 12:15

RECEIVED
B.L.M. AZ STATE OFFICE

Claim #	AMC Number	Santa Cruz County Recording Number	Subdivision UNSURVEYED SS/TT/RR
WCR-1	367398 --	2005-16748	SW 1/4 36/23S/15E
WCR-2	367399 --	2005-16749	SW 1/4 36/23S/15E
WCR-3	367400 --	2005-16750	SW 1/4 36/23S/15E
WCR-4	376282 --	2006-19731	NE 1/4 24/23S/15E
WCR-5	376283 --	2006-19732	NE 1/4 24/23S/15E
WCR-6	376284 --	2006-19733	SE 1/4 24/23S/15E
WCR-7	376285 --	2006-19734	SE 1/4 24/23S/15E
WCR-8	376286 --	2006-19735	SE 1/4 24/23S/15E
WCR-9	376287 --	2006-19736	SE 1/4 24/23S/15E
WCR-10	376288 --	2006-19737	SE 1/4 24/23S/15E
WCR-11	376289 --	2006-19738	SE 1/4 24/23S/15E
WCR-12	376290 --	2006-19739	SE 1/4 24/23S/15E
WCR-13	376291 --	2006-19740	SE 1/4 24/23S/15E
WCR-14	376292 --	2006-19741	SE 1/4 24/23S/15E
WCR-15	376293 --	2006-19742	SE 1/4 24/23S/15E
WCR-16	376294 --	2006-19743	NE 1/4 25/23S/15E
WCR-17	376295 --	2006-19744	NE 1/4 25/23S/15E
WCR-18	376296 --	2006-19745	NE 1/4 25/23S/15E
WCR-19	376297 --	2006-19746	NE 1/4 25/23S/15E
WCR-20	367401 --	2005-16751	NE 1/4 25/23S/15E
WCR-21	367402 --	2005-16752	NE 1/4 25/23S/15E
WCR-22	367403 --	2005-16753	NE 1/4 25/23S/15E
WCR-23	367404 --	2005-16754	NE 1/4 25/23S/15E
WCR-24	367405 --	2005-16755	NE 1/4 25/23S/15E
WCR-25	367406 --	2005-16756	NE 1/4 25/23S/15E
WCR-26	367407 --	2005-16757	SE 1/4 25/23S/15E
WCR-27	367408 --	2005-16758	SE 1/4 25/23S/15E
WCR-28	367409 --	2005-16759	SE 1/4 25/23S/15E
WCR-29	367410 --	2005-16760	SE 1/4 25/23S/15E
WCR-30	367411 --	2005-16761	SE 1/4 25/23S/15E

RECEIVED
B.L.M. AZ STATE OFFICE

2007 AUG 22 P 12: 16

PHOENIX, ARIZONA

White Cloud Resources, LLC
1776 Lincoln Street, Suite #950
Denver, CO 80203

RECEIVED
B.L.M. AND STATE OFFICE

WCR-31	367412	—	2005-16762	SE 1/4 25/23S/15E
WCR-32	367413	—	2005-16763	SE 1/4 25/23S/15E
WCR-33	367414	—	2005-16764	SE 1/4 25/23S/15E
WCR-34	367415	—	2005-16765	NE 1/4 36/23S/15E
WCR-35	367416	—	2005-16766	NE 1/4 36/23S/15E
WCR-36	367417	—	2005-16767	NE 1/4 36/23S/15E
WCR-37	367418	—	2005-16768	NE 1/4 36/23S/15E
WCR-38	367419	—	2005-16769	NE 1/4 36/23S/15E
WCR-39	367420	—	2005-16770	NE 1/4 36/23S/15E
WCR-40	367421	—	2005-16771	NE 1/4 36/23S/15E
WCR-41	367422	—	2005-16772	NE 1/4 36/23S/15E
WCR-42	367423	—	2005-16773	SE 1/4 36/23S/15E
WCR-43	367424	—	2005-16774	SE 1/4 36/23S/15E
WCR-44	367425	—	2005-16775	SE 1/4 36/23S/15E
WCR-45	367426	—	2005-16776	SE 1/4 36/23S/15E
WCR-46	367427	—	2005-16777	SE 1/4 36/23S/15E
WCR-47	367428	—	2005-16778	SE 1/4 36/23S/15E
WCR-48	367429	—	2005-16779	SE 1/4 36/23S/15E
WCR-49	367430	—	2005-16780	SE 1/4 36/23S/15E
WCR-50	367431	—	2005-16781	SE 1/4 36/23S/15E
WCR-51	367432	—	2005-16782	SE 1/4 36/23S/15E
WCR-52	367433	—	2005-16783	SE 1/4 36/23S/15E
WCR-53	367434	—	2005-16784	SE 1/4 36/23S/15E
WCR-54	367435	—	2005-16785	NE 1/4 36/23S/15E
WCR-55	367436	—	2005-16786	NE 1/4 36/23S/15E
WCR-56	367437	—	2005-16787	NE 1/4 36/23S/15E
WCR-57	367438	—	2005-16788	NE 1/4 36/23S/15E
WCR-58	367439	—	2005-16789	SE 1/4 25/23S/15E
WCR-60	367441	—	2005-16791	SW 1/4 30/23S/16E
WCR-61	367442	—	2005-16792	SW 1/4 30/23S/16E
WCR-62	367443	—	2005-16793	SW 1/4 30/23S/16E
WCR-63	367444	—	2005-16794	SW 1/4 30/23S/16E
WCR-64	367445	—	2005-16795	SW 1/4 30/23S/16E
WCR-65	367446	—	2005-16796	SW 1/4 30/23S/16E
WCR-66	367447	—	2005-16797	SW 1/4 30/23S/16E
WCR-67	367448	—	2005-16798	SW 1/4 30/23S/16E
WCR-68	367449	—	2005-16799	NW 1/4 30/23S/16E
WCR-69	367450	—	2005-16800	NW 1/4 30/23S/16E
WCR-70	367451	—	2005-16801	NW 1/4 30/23S/16E
WCR-71	367452	—	2005-16802	NW 1/4 30/23S/16E
WCR-72	367453	—	2005-16803	NW 1/4 30/23S/16E

RECEIVED
B.L.M. AZ STATE OFFICE

2007 AUG 22 P 12: 16

PHOENIX, ARIZONA

White Cloud Resources, LLC
1776 Lincoln Street, Suite #950
Denver, CO 80203

WCR-73	367454	—	2005-16804	NW 1/4 30/23S/16E
WCR-74	367455	—	2005-16805	NW 1/4 30/23S/16E
WCR-75	367456	—	2005-16806	NW 1/4 30/23S/16E
WCR-76	367457	—	2005-16807	SW 1/4 19/23S/16E
WCR-77	367458	—	2005-16808	SW 1/4 19/23S/16E
WCR-78	367459	—	2005-16809	SW 1/4 19/23S/16E
WCR-79	367460	—	2005-16810	SW 1/4 19/23S/16E
WCR-80	376279	—	2006-19728	SW 1/4 19/23S/16E
WCR-81	367461	—	2005-16811	SW 1/4 19/23S/16E
WCR-82	367462	—	2005-16812	SW 1/4 19/23S/16E
WCR-83	367463	—	2005-16813	SW 1/4 19/23S/16E
WCR-84	376280	—	2006-19729	SW 1/4 19/23S/16E
WCR-85	367464	—	2005-16814	SW 1/4 19/23S/16E
WCR-86	376281	—	2006-19730	NW 1/4 19/23S/16E
WCR-87	367465	—	2005-16815	NW 1/4 19/23S/16E
WCR-88	367466	—	2005-16816	NW 1/4 19/23S/16E
WCR-89	367467	—	2005-16817	NW 1/4 19/23S/16E
WCR-90	367468	—	2005-16818	NW 1/4 19/23S/16E
WCR-91	367469	—	2005-16819	SW 1/4 18/23S/16E
WCR-92	376437	367467	2007-01451	SW 1/4 18/23S/16E
WCR-93	367470	—	2005-16820	SW 1/4 18/23S/16E
WCR-94	367471	—	2005-16821	SW 1/4 18/23S/16E
WCR-95	367472	—	2005-16822	SE 1/4 18/23S/16E
WCR-96	367473	—	2005-16823	SE 1/4 18/23S/16E
WCR-97	367474	—	2005-16824	SE 1/4 18/23S/16E
WCR-98	367475	—	2005-16825	SE 1/4 18/23S/16E
WCR-99	367476	—	2005-16826	SE 1/4 18/23S/16E
WCR-100	367477	—	2005-16827	SE 1/4 18/23S/16E
WCR-101	367478	—	2005-16828	SE 1/4 18/23S/16E
WCR-102	367479	—	2005-16829	SE 1/4 18/23S/16E
WCR-103	367480	—	2005-16830	NE 1/4 19/23S/16E
WCR-104	367481	—	2005-16831	NE 1/4 19/23S/16E
WCR-105	367482	—	2005-16832	NE 1/4 19/23S/16E
WCR-106	367483	—	2005-16833	NE 1/4 19/23S/16E
WCR-107	367484	—	2005-16834	NE 1/4 19/23S/16E
WCR-108	367485	—	2005-16835	NE 1/4 19/23S/16E
WCR-109	367486	—	2005-16836	NE 1/4 19/23S/16E
WCR-110	367487	—	2005-16837	NE 1/4 19/23S/16E
WCR-110E	376331	—	2006-19780	NW 1/4 20/23S/16E
WCR-111	367488	—	2005-16838	SE 1/4 19/23S/16E

Exhibit "A" Page 3

2007 AUG 22 P 12: 15

RECEIVED
BLM AZ STATE OFFICE

RECEIVED
B.L.M. AZ STATE OFFICE

2007 AUG 22 P 12: 16

PHOENIX, ARIZONA

RECEIVED
B.L.M. AZ STATE OFFICE

2007 AUG 22 P 12: 16

PHOENIX, ARIZONA

White Cloud Resources, LLC
 1776 Lincoln Street, Suite #950
 Denver, CO 80203

WCR-148	367525	—	2005-16875	SW 1/4 17/23S/16E
WCR-149	367526	—	2005-16876	SW 1/4 17/23S/16E
WCR-150	367527	—	2005-16877	SW 1/4 17/23S/16E
WCR-151	367528	—	2005-16878	SW 1/4 17/23S/16E
WCR-152	367529	—	2005-16879	NE 1/4 17/23S/16E
WCR-153	367530	—	2005-16880	NE 1/4 17/23S/16E
WCR-154	367531	—	2005-16881	NE 1/4 17/23S/16E
WCR-155	367532	—	2005-16882	NE 1/4 17/23S/16E
WCR-156	367533	—	2005-16883	SE 1/4 17/23S/16E
WCR-157	367534	—	2005-16884	SE 1/4 17/23S/16E
WCR-158	367535	—	2005-16885	SE 1/4 17/23S/16E
WCR-159	367536	—	2005-16886	SE 1/4 17/23S/16E
WCR-160	367537	—	2005-16887	SE 1/4 17/23S/16E
WCR-161	367538	—	2005-16888	SE 1/4 17/23S/16E
WCR-162	367539	—	2005-16889	SE 1/4 17/23S/16E
WCR-163	367540	—	2005-16890	NE 1/4 20/23S/16E
WCR-164	367541	—	2005-16891	NE 1/4 20/23S/16E
WCR-165	367542	—	2005-16892	NE 1/4 20/23S/16E
WCR-166	367543	—	2005-16893	NE 1/4 20/23S/16E
WCR-167	367544	—	2005-16894	SE 1/4 20/23S/16E
WCR-168	367545	—	2005-16895	SE 1/4 20/23S/16E
WCR-169	367546	—	2005-16896	SE 1/4 20/23S/16E
WCR-170	367547	—	2005-16897	SE 1/4 20/23S/16E
WCR-171	367548	—	2005-16898	SE 1/4 20/23S/16E
WCR-172	367549	—	2005-16899	NE 1/4 29/23S/16E
WCR-173	367550	—	2005-16900	NE 1/4 29/23S/16E
WCR-174	367551	—	2005-16901	NE 1/4 29/23S/16E
WCR-175	367552	—	2005-16902	NW 1/4 18/23S/16E
WCR-176	367553	—	2005-16903	NE 1/4 18/23S/16E
WCR-177	367554	—	2005-16904	NE 1/4 18/23S/16E
WCR-178	367555	—	2005-16905	NW 1/4 17/23S/16E
WCR-179	367556	—	2005-16906	NW 1/4 17/23S/16E
WCR-180	367557	—	2005-16907	NW 1/4 17/23S/16E
WCR-181	367558	—	2005-16908	NW 1/4 17/23S/16E
WCR-182	367559	—	2005-16909	NE 1/4 17/23S/16E
WCR-183	367560	—	2005-16910	NW 1/4 17/23S/16E
WCR-184	367561	—	2005-16911	NE 1/4 17/23S/16E
WCR-185	367562	—	2005-16912	NW 1/4 17/23S/16E
WCR-186	367563	—	2005-16913	NE 1/4 17/23S/16E
WCR-187	367564	—	2005-16914	SW 1/4 18/23S/16E

RECEIVED
 B.L.M. AZ STATE OFFICE
 2007 AUG 22 P 12:15
 SW 1/4 18/23S/16E
 NE 1/4 17/23S/16E
 NW 1/4 17/23S/16E
 ARIZONA

RECEIVED
B.L.M. AZ STATE OFFICE

2007 AUG 22 P 12: 16

PHOENIX, ARIZONA

White Cloud Resources, LLC
 1776 Lincoln Street, Suite #950
 Denver, CO 80203

WCR-188	367565	—	2005-16915	SE 1/4 8/23S/16E
WCR-189	367566	—	2005-16916	SW 1/4 8/23S/16E
WCR-190	367567	—	2005-16917	SE 1/4 8/23S/16E
WCR-191	367568	—	2005-16918	SW 1/4 8/23S/16E
WCR-192	367569	—	2005-16919	SE 1/4 8/23S/16E
WCR-193	367570	—	2005-16920	SW 1/4 8/23S/16E
WCR-194	367571	—	2005-16921	SE 1/4 8/23S/16E
WCR-195	367572	—	2005-16922	NW 1/4 8/23S/16E
WCR-196	367573	—	2005-16923	NE 1/4 8/23S/16E
WCR-197	367574	—	2005-16924	NW 1/4 8/23S/16E
WCR-198	367575	—	2005-16925	NE 1/4 8/23S/16E
WCR-199	367576	—	2005-16926	NW 1/4 8/23S/16E
WCR-200	367577	—	2005-16927	NE 1/4 8/23S/16E
WCR-201	367578	—	2005-16928	NW 1/4 8/23S/16E
WCR-202	367579	—	2005-16929	NE 1/4 8/23S/16E
WCR-203	367580	—	2005-16930	NW 1/4 8/23S/16E
WCR-204	367581	—	2005-16931	SW 1/4 5/23S/16E
WCR-205	367582	—	2005-16932	SW 1/4 5/23S/16E
WCR-206	367583	—	2005-16933	SW 1/4 5/23S/16E
WCR-207	367584	—	2005-16934	SE 1/4 8/23S/16E
WCR-208	367585	—	2005-16935	SE 1/4 8/23S/16E
WCR-209	367586	—	2005-16936	SE 1/4 8/23S/16E
WCR-210	367587	—	2005-16937	SE 1/4 9/23S/16E
WCR-211	367588	—	2005-16938	SE 1/4 8/23S/16E
WCR-212	367589	—	2005-16939	NW 1/4 16/23S/16E
WCR-213	367590	—	2005-16940	NE 1/4 17/23S/16E
WCR-214	367591	—	2005-16941	NW 1/4 16/23S/16E
WCR-215	367592	—	2005-16942	NE 1/4 17/23S/16E
WCR-216	367593	—	2005-16943	NW 1/4 16/23S/16E
WCR-217	367594	—	2005-16944	NE 1/4 17/23S/16E
WCR-218	367595	—	2005-16945	NW 1/4 16/23S/16E
WCR-219	367596	—	2005-16946	NW 1/4 16/23S/16E
WCR-220	367597	—	2005-16947	SE 1/4 16/23S/16E
WCR-221	367598	—	2005-16948	SE 1/4 16/23S/16E
WCR-223	367600	—	2005-16950	SE 1/4 17/23S/16E
WCR-255	367632	—	2005-16981	SE 1/4 16/23S/16E
WCR-256	367633	—	2005-16982	SE 1/4 16/23S/16E
WCR-257	367634	—	2005-16983	NW 1/4 16/23S/16E
WCR-258	367635	—	2005-16984	NE 1/4 16/23S/16E
WCR-259	367636	—	2005-16985	NW 1/4 16/23S/16E

2007 AUG 22 P 12:15
 RECEIVED BY: [unclear]
 BLM, AZ STATE OFFICE

RECEIVED
B.L.M. AZ STATE OFFICE

2007 AUG 22 P 12: 16

PHOENIX, ARIZONA

White Cloud Resources, LLC
 1776 Lincoln Street, Suite #950
 Denver, CO 80203

WCR-260	367637	—	2005-16986	NE 1/4 16/23S/16E
WCR-261	367638	—	2005-16987	NW 1/4 16/23S/16E
WCR-262	367639	—	2005-16988	NW 1/4 15/23S/16E
WCR-263	367640	—	2005-16989	NW 1/4 16/23S/16E
WCR-264	367641	—	2005-16990	NW 1/4 16/23S/16E
WCR-274	368661	—	2005-16725	NW 1/4 31/23S/16E
WCR-275	368662	—	2005-16726	NW 1/4 31/23S/16E
WCR-277	368663	—	2005-16727	NW 1/4 31/23S/16E
WCR-278	368664	—	2005-16728	NW 1/4 31/23S/16E
WCR-293	368665	—	2005-16729	NE 1/4 29/23S/16E
WCR-301	368666	—	2005-16730	SE 1/4 29/23S/16E
WCR-303	368667	—	2005-16731	SE 1/4 29/23S/16E
WCR-304	368668	—	2005-16732	SE 1/4 29/23S/16E
WCR-305	368669	—	2005-16733	SE 1/4 29/23S/16E
WCR-306	368670	—	2005-16734	NE 1/4 29/23S/16E
WCR-307	368671	—	2005-16735	SW 1/4 31/23S/16E
WCR-308	368672	—	2005-16736	SE 1/4 31/23S/16E
WCR-309	368673	—	2005-16737	NW 1/4 31/23S/16E
WCR-310	368674	—	2005-16738	NE 1/4 31/23S/16E
WCR-311	368675	—	2005-16739	NW 1/4 31/23S/16E
WCR-312	368676	—	2005-16740	NE 1/4 31/23S/16E
WCR-313	368677	—	2005-16741	SE 1/4 31/23S/16E
WCR-314	368678	—	2005-16742	NE 1/4 31/23S/16E
WCR-315	368679	—	2005-16743	NE 1/4 31/23S/16E
WCR-316	368680	—	2005-16744	NW 1/4 32/23S/16E
WCR-317	368681	—	2005-16745	NW 1/4 32/23S/16E
WCR-318	368682	—	2005-16746	SW 1/4 29/23S/16E
WCR-319	373267	—	2006-07293	NE 1/4 1/24S/15E
WCR-320	373268	—	2006-07294	NE 1/4 1/24S/15E
WCR-321	373269	—	2006-07295	NE 1/4 1/24S/15E
WCR-322	373270	—	2006-07296	NE 1/4 1/24S/15E
WCR-323	373271	—	2006-07297	NE 1/4 1/24S/15E
WCR-324	373272	—	2006-07298	NE 1/4 1/24S/15E
WCR-325	371468	—	2006-05994	NW 1/4 1/24S/15E
WCR-326	371469	—	2006-05995	NW 1/4 1/24S/15E
WCR-327	371470	—	2006-05996	NW 1/4 1/24S/15E
WCR-328	371471	—	2006-05997	NW 1/4 1/24S/15E
WCR-329	371472	—	2006-05998	NW 1/4 1/24S/15E
WCR-330	371473	—	2006-05999	NW 1/4 1/24S/15E

Exhibit "A" Page 7

RECEIVED
 B.L.M. AZ STATE OFFICE
 JUN 22 12:15 PM '06
 PHOENIX, ARIZONA

RECEIVED
B.L.M. AZ STATE OFFICE

2007 AUG 22 P 12: 16

PHOENIX, ARIZONA

White Cloud Resources, LLC
 1776 Lincoln Street, Suite #950
 Denver, CO 80203

WCR-331	371474 —	2006-06000	SW 1/4 36/23S/15E
WCR-332	371475 —	2006-06001	NW 1/4 36/23S/15E
WCR-333A	376277 —	2006-19726	NW 1/4 36/23S/15E
WCR-334A	376278 —	2006-19727	NW 1/4 36/23S/15E
WCR-339	371478 —	2006-06004	NE 1/4 2/24S/15E
WCR-340	371479 —	2006-06005	NE 1/4 2/24S/15E
WCR-341	371480 —	2006-06006	NE 1/4 2/24S/15E
WCR-342	371481 —	2006-06007	NE 1/4 2/24S/15E
WCR-343	371482 —	2006-06008	NE 1/4 2/24S/15E
WCR-344	371483 —	2006-06009	NE 1/4 2/24S/15E
WCR-345	371484 —	2006-06010	SE 1/4 35/23S/15E
WCR-346	371485 —	2006-06011	SE 1/4 35/23S/15E
WCR-347	371486 —	2006-06012	SE 1/4 35/23S/15E
WCR-348	371487 —	2006-06013	SE 1/4 35/23S/15E
WCR-349	371488 —	2006-06014	SE 1/4 35/23S/15E
WCR-350	371489 —	2006-06015	SE 1/4 35/23S/15E
WCR-351	371490 —	2006-06016	SE 1/4 35/23S/15E
WCR-352	371491 —	2006-06017	SE 1/4 35/23S/15E
WCR-353A	376438 —	2007-01452	NE 1/4 35/23S/15E
WCR-354A	376439 —	2007-01453	NE 1/4 35/23S/15E
WCR-359	373273 —	2006-11578	SW 1/4 31/23S/16E
WCR-360	373274 —	2006-11579	SW 1/4 31/23S/16E
WCR-361	373275 —	2006-11580	SW 1/4 31/23S/16E
WCR-362	373276 —	2006-11581	SW 1/4 31/23S/16E
WCR-363	373277 —	2006-11582	NW 1/4 6/24S/16E
WCR-364	373278 —	2006-11583	NW 1/4 6/24S/16E
WCR-365A	373279 —	2006-11584	NW 1/4 6/24S/16E
WCR-366	373280 —	2006-11585	NW 1/4 6/24S/16E
WCR-367	373281 —	2006-11586	SW 1/4 6/24S/16E
WCR-370	373284 —	2006-11589	NE 1/4 1/24S/15E
WCR-371	373285 —	2006-11590	NE 1/4 1/24S/15E
WCR-372	373286 —	2006-11591	NE 1/4 1/24S/15E
WCR-373	373287 —	2006-11592	NE 1/4 1/24S/15E
WCR-374	373288 —	2006-11593	SE 1/4 1/24S/15E
WCR-375	373289 —	2006-11594	SE 1/4 1/24S/15E
WCR-376	373290 —	2006-11595	SE 1/4 1/24S/15E
WCR-377	373291 —	2006-11596	SE 1/4 1/24S/15E
WCR-378	373292 —	2006-11597	SE 1/4 1/24S/15E
WCR-379	373293 —	2006-11598	SE 1/4 1/24S/15E

RECEIVED
 B.L.M. STATE OFFICE
 SEP 20 12:15 PM '07
 ARIZONA

RECEIVED
B.L.M. AZ STATE OFFICE

2007 AUG 22 P 12: 15

PHOENIX, ARIZONA

White Cloud Resources, LLC
 1776 Lincoln Street, Suite #950
 Denver, CO 80203

WCR-380	373294	2006-11599	SW 1/4 1/24S/15E
WCR-381	373295	2006-11600	SW 1/4 1/24S/15E
WCR-382	373296	2006-11601	SW 1/4 1/24S/15E
WCR-383	373297	2006-11602	SW 1/4 1/24S/15E
WCR-384	373298	2006-11603	SW 1/4 1/24S/15E
WCR-385	373299	2006-11604	SW 1/4 1/24S/15E
WCR-386	373300	2006-11605	NW 1/4 1/24S/15E
WCR-387	373301	2006-11606	NW 1/4 1/24S/15E
WCR-388	373302	2006-11607	NW 1/4 1/24S/15E
WCR-389	373303	2006-11608	NW 1/4 1/24S/15E
WCR-390	373304	2006-11609	NE 1/4 2/24S/15E
WCR-391	373305	2006-11610	NE 1/4 2/24S/15E
WCR-392	373306	2006-11611	NE 1/4 2/24S/15E
WCR-393	373307	2006-11612	NE 1/4 2/24S/15E
WCR-394	373308	2006-11613	SE 1/4 2/24S/15E
WCR-395	373309	2006-11614	SE 1/4 2/24S/15E
WCR-396	373310	2006-11615	SE 1/4 2/24S/15E
WCR-397	373311	2006-11616	SE 1/4 2/24S/15E
WCR-400A	376298	2006-19747	NW 1/4 36/23S/15E
WCR-401	376299	2006-19748	SW 1/4 25/23S/15E
WCR-402	376300	2006-19749	SW 1/4 25/23S/15E
WCR-403	376301	2006-19750	SW 1/4 25/23S/15E
WCR-404	376302	2006-19751	NW 1/4 & NE 1/4 24/23S/15E
WCR-405	376303	2006-19752	NE 1/4 24/23S/15E
WCR-406	376304	2006-19753	NW 1/4 & NE 1/4 24/23S/15E
WCR-407	376305	2006-19754	NE 1/4 24/23S/15E
WCR-408	376306	2006-19755	NE 1/4 24/23S/15E
WCR-409	376307	2006-19756	NE 1/4 24/23S/15E
WCR-410	376308	2006-19757	SE 1/4 13/23S/15E
WCR-411	376309	2006-19758	SE 1/4 13/23S/15E
WCR-412	376310	2006-19759	SE 1/4 13/23S/15E
WCR-413	376311	2006-19760	SE 1/4 13/23S/15E
WCR-414	376312	2006-19761	SE 1/4 13/23S/15E
WCR-415	376313	2006-19762	SE 1/4 13/23S/15E
WCR-416A	376314	2006-19763	SE 1/4 13/23S/15E
WCR-418A	376315	2006-19764	SE 1/4 13/23S/15E
WCR-420A	376316	2006-19765	SE 1/4 13/23S/15E
WCR-421A	376317	2006-19766	NW 1/4 18/23S/16E
WCR-422	376318	2006-19767	NW 1/4 18/23S/16E SW 1/4 18/23S/16E

RECEIVED
 B.L.M. AZ STATE OFFICE

RECEIVED
B.L.M. AZ STATE OFFICE

2007 AUG 22 P 12: 15

PHOENIX, ARIZONA

White Cloud Resources, LLC
1776 Lincoln Street, Suite #950
Denver, CO 80203

WCR-423	376319	2006-19768	SE 1/4 13/23S/15E
WCR-424	376320	2006-19769	SE 1/4 13/23S/15E
WCR-425	376321	2006-19770	NE 1/4 24/23S/15E
WCR-426	376322	2006-19771	NE 1/4 24/23S/15E
WCR-427	376323	2006-19772	NE 1/4 24/23S/15E
WCR-428	376324	2006-19773	SE 1/4 30/23S/16E
WCR-429	376325	2006-19774	SE 1/4 30/23S/16E
WCR-430	376326	2006-19775	SE 1/4 29/23S/16E
WCR-431	376327	2006-19776	NW 1/4 31/23S/16E
WCR-432	376440	2007-01454	SW 1/4 29/23S/15E
WCR-433	376441	2007-01455	NW 1/4 32/23S/15E
WCR-434	376442	2007-01456	SE 1/4 29/23S/15E
WCR-435	376443	2007-01457	SE 1/4 29/23S/15E
WCR-436	376444	2007-01458	SE 1/4 29/23S/15E
WCR-437	376445	2007-01459	SE 1/4 29/23S/15E
WCR-438	376446	2007-01460	NE 1/4 32/23S/15E
WCR-439	376447	2007-01461	NE 1/4 32/23S/15E

Exhibit "A" Page 10

RECEIVED
B.L.M. AZ STATE OFFICE
2007 AUG 22 P 12:15
PHOENIX, ARIZONA

RECEIVED
B.L.M. AZ STATE OFFICE

2007 AUG 22 P 12:15

PHOENIX, ARIZONA

United States Department of the Interior
Bureau of Land Management
 BUSINESS & SUPPORT SVCS DIV
 ONE N CENTRAL AVE SUITE 800
 PHOENIX, AZ 85004 -4427
 Phone: (602) 417-9200

Receipt

No: 1550257

Transaction #: 1601750	
Date of Transaction: 08/22/2007	
CUSTOMER:	DARLING ENVIRONMENTAL & SURVEYING 1650 N KOLB RD STE 136 TUCSON, AZ 85715

LINE #	QTY	DESCRIPTION	REMARKS	UNIT PRICE	TOTAL
1	1.00	LOCATABLE MINERALS / MINING CLAIMS- NOT NEW-UNADJUD, ONE AUTH NO. ONLY / MINING CLAIM MONEY RECEIVED (455) CASES: AMC367398/\$45375.00	MAINT 2008/363	- n/a -	45375.00
TOTAL:					\$45,375.00

PAYMENT INFORMATION					
1	AMOUNT:	\$45,375.00	POSTMARKED:	N/A	
	TYPE:	CHECK	RECEIVED:	08/22/2007	
	CHECK NO:	1153			
	NAME:	DARLING ENVIRONMENTAL & SURVEYING 1650 N KOLB RD STE 136 TUCSON AZ 85715			

REMARKS

This receipt was generated by the automated BLM Collections and Billing System and is a paper representation of a portion of the official electronic record contained therein.

AMC 367398

368661

371468

373267

373312

White Cloud Resources, LLC
333 Logan Street, Suite 209
Denver, Colorado 80203

August 16, 2006


Bureau of Land Management
One North Central Avenue-Suite 800
Phoenix, Arizona 857004

Gentlemen:

Enclosed is our schedule of unpatented mining claims and their AMC numbers, together with their 2007 maintenance fee of \$125 per claim in the form of a check in the amount of \$44,000.00. These are located in Santa Cruz County.

Very truly yours,

White Cloud Resources, LLC

By: 
Thomas E. Congdon, President

cc: Vernon DeRuyter
William Gee
Richard Darling

PHOENIX, ARIZONA

2006 AUG 24 A 9 06

RECEIVED
B.L.M. AZ STATE OFFICE

White Cloud Resources, LLC
333 Logan Street-Ste 209
Denver, CO 80203

August 16, 2006

UNPATENTED MINING CLAIMS
MAINTENANCE FEE 2007

I, Thomas E. Congdon, agent for White Cloud Resources, LLC, am paying maintenance fees of \$125 per claim for the claims listed below for fiscal year 2007.

CLAIM NAME	AMC NUMBER	CLAIM NAME	AMC NUMBER
WCR 1	367398	WCR 2	367399
WCR 3	367400	WCR 20	367401
WCR 21	367402	WCR 22	367403
WCR 23	367404	WCR 24	367405
WCR 25	367406	WCR 26	367407
WCR 27	367408	WCR 28	367409
WCR 29	367410	WCR 30	367411
WCR 31	367412	WCR 32	367413
WCR 33	367414	WCR 34	367415
WCR 35	367416	WCR 36	367417
WCR 37	367418	WCR 38	367419
WCR 39	367420	WCR 40	367421
WCR 41	367422	WCR 42	367423
WCR 43	367424	WCR 44	367425
WCR 45	367426	WCR 46	367427
WCR 47	367428	WCR 48	367429
WCR 49	367430	WCR 50	367431
WCR 51	367432	WCR 52	367433
WCR 53	367434	WCR 54	367435
WCR 55	367436	WCR 56	367437
WCR 57	367438	WCR 58	367439
WCR 59	367440	WCR 60	367441
WCR 61	367442	WCR 62	367443
WCR 63	367444	WCR 64	367445
WCR 65	367446	WCR 66	367447
WCR 67	367448	WCR 68	367449
WCR 69	367450	WCR 70	367451
WCR 71	367452	WCR 72	367453
WCR 73	367454	WCR 74	367455
WCR 75	367456	WCR 76	367457

ARIZONA, ARIZONA

2006 AUG 24 9 06

continued on next page

RECEIVED
B.L.M. AZ STATE OFFICE

J.C.C.

page two
 White Cloud Resources, LLC
 Unpatented Mining Claims-Maintenance Fee 2007

CLAIM NAME	AMC NUMBER	CLAIM NAME	AMC NUMBER
WCR 77	367458	WCR 78	367459
WCR 79	367460	WCR 81	367461
WCR 82	367462	WCR 83	367463
WCR 85	367464	WCR 87	367465
WCR 88	367466	WCR 89	367467
WCR 90	367468	WCR 91	367469
WCR 93	367470	WCR 94	367471
WCR 95	367472	WCR 96	367473
WCR 97	367474	WCR 98	367475
WCR 99	367476	WCR 100	367477
WCR 101	367478	WCR 102	367479
WCR 103	367480	WCR 104	367481
WCR 105	367482	WCR 106	367483
WCR 107	367484	WCR 108	367485
WCR 109	367486	WCR 110	367487
WCR 111	367488	WCR 112	367489
WCR 113	367490	WCR 114	367491
WCR 115	367492	WCR 116	367493
WCR 117	367494	WCR 118	367495
WCR 119	367496	WCR 120	367497
WCR 121	367498	WCR 122	367499
WCR 123	367500	WCR 124	367501
WCR 125	367502	WCR 126	367503
WCR 127	367504	WCR 128	367505
WCR 129	367506	WCR 130	367507
WCR 131	367508	WCR 132	367509
WCR 133	367510	WCR 134	367511
WCR 135	367512	WCR 136	367513
WCR 137	367514	WCR 138	367515
WCR 139	367516	WCR 140	367517
WCR 141	367518	WCR 142	367519
WCR 143	367520	WCR 144	367521
WCR 145	367522	WCR 146	367523
WCR 147	367524	WCR 148	367525
WCR 149	367526	WCR 150	367527
WCR 151	367528	WCR 152	367529

PHOENIX, ARIZONA

2007 AUG 24 A 9 09

S.E.C.

RECEIVED
 B.L.M. AZ STATE OFFICE
 continued on next page

page three
 White Cloud Resources, LLC
 Unpatented Mining Claims-Maintenance Fee 2007

CLAIM NAME	AMC NUMBER	CLAIM NAME	AMC NUMBER
WCR 153	367530	WCR 154	367531
WCR 155	367532	WCR 156	367533
WCR 157	367534	WCR 158	367535
WCR 159	367536	WCR 160	367537
WCR 161	367538	WCR 162	367539
WCR 163	367540	WCR 164	367541
WCR 165	367542	WCR 166	367543
WCR 167	367544	WCR 168	367545
WCR 169	367546	WCR 170	367547
WCR 171	367548	WCR 172	367549
WCR 173	367550	WCR 174	367551
WCR 175	367552	WCR 176	367553
WCR 177	367554	WCR 178	367555
WCR 179	367556	WCR 180	367557
WCR 181	367558	WCR 182	367559
WCR 183	367560	WCR 184	367561
WCR 185	367562	WCR 186	367563
WCR 187	367564	WCR 188	367565
WCR 189	367566	WCR 190	367567
WCR 191	367568	WCR 192	367569
WCR 193	367570	WCR 194	367571
WCR 195	367572	WCR 196	367573
WCR 197	367574	WCR 198	367575
WCR 199	367576	WCR 200	367577
WCR 201	367578	WCR 202	367579
WCR 203	367580	WCR 204	367581
WCR 205	367582	WCR 206	367583
WCR 207	367584	WCR 208	367585
WCR 209	367586	WCR 210	367587
WCR 211	367588	WCR 212	367589
WCR 213	367590	WCR 214	367591
WCR 215	367592	WCR 216	367593
WCR 217	367594	WCR 218	367595
WCR 219	367596	WCR 220	367597
WCR 221	367598	WCR 222	367599
WCR 223	367600	WCR 224	367601
WCR 225	367602	WCR 226	367603

RECEIVED
 B.L.M. AZ STATE OFFICE
 2007 AUG 24 A 9:06
 PHOENIX, ARIZONA

C.E.C.

continued on next page

page four
 White Cloud Resources, LLC
 Unpatented Mining Claims-Maintenance Fee 2007

CLAIM NAME	AMC NUMBER	CLAIM NAME	AMC NUMBER
WCR 227	367604	WCR 228	367605
WCR 229	367606	WCR 230	367607
WCR 231	367608	WCR 232	367609
WCR 233	367610	WCR 234	367611
WCR 235	367612	WCR 236	367613
WCR 237	367614	WCR 238	367615
WCR 239	367616	WCR 240	367617
WCR 241	367618	WCR 242	367619
WCR 243	367620	WCR 244	367621
WCR 245	367622	WCR 246	367623
WCR 247	367624	WCR 248	367625
WCR 249	367626	WCR 250	367627
WCR 251	367628	WCR 252	367629
WCR 253	367630	WCR 254	367631
WCR 255	367632	WCR 256	367633
WCR 257	367634	WCR 258	367635
WCR 259	367636	WCR 260	367637
WCR 261	367638	WCR 262	367639
WCR 263	367640	WCR 264	367641
WCR 265	367642	WCR 266	367643
WCR 267	367644	WCR 268	367645
WCR 269	367646	WCR 270	367647
WCR 271	367648	WCR 272	367649
WCR 274	368661	WCR 275	368662
WCR 277	368663	WCR 278	368664
WCR 293	368665	WCR 301	368666
WCR 303	368667	WCR 304	368668
WCR 305	368669	WCR 306	368670
WCR 307	368671	WCR 308	368672
WCR 309	368673	WCR 310	368674
WCR 311	368675	WCR 312	367676
WCR 313	368677	WCR 314	368678
WCR 315	368679	WCR 316	368680
WCR 317	368681	WCR 318	368682
WCR 319	373267	WCR 320	373268
WCR 321	373269	WCR 322	373270
WCR 323	373271	WCR 324	373272

PHOENIX, ARIZONA

2007 JUN 24 9 06 AM

530

RECEIVED B.L.M. AZ STATE OFFICE continued on next page

page five
 White Cloud Resources, LLC
 Unpatented Mining Claims-Maintenance Fee 2007

CLAIM NAME	AMC NUMBER	CLAIM NAME	AMC NUMBER
WCR 325	371468	WCR 326	371469
WCR 327	371470	WCR 328	371471
WCR 329	371472	WCR 330	371473
WCR 331	371474	WCR 332	371475
WCR 333	371476	WCR 334	371477
WCR 339	371478	WCR 340	371479
WCR 341	371480	WCR 342	371481
WCR 343	371482	WCR 344	371483
WCR 345	371484	WCR 346	371485
WCR 347	371486	WCR 348	371487
WCR 349	371488	WCR 350	371489
WCR 351	371490	WCR 352	371491
WCR 353	371492	WCR 354	371493
WCR 355	371494	WCR 356	371495
WCR 357	371496	WCR 358	371497
WCR 359	373273	WCR 360	373274
WCR 361	373275	WCR 362	373276
WCR 363	373277	WCR 364	373278
WCR 365	371498	WCR 365a	373279
WCR 366	373280	WCR 367	373281
WCR 368	373282	WCR 369	373283
WCR 370	373284	WCR 371	373285
WCR 372	373286	WCR 373	373287
WCR 374	373288	WCR 375	373289
WCR 376	373290	WCR 377	373291
WCR 378	373292	WCR 379	373293
WCR 380	373294	WCR 381	373295
WCR 382	373296	WCR 383	373297
WCR 384	373298	WCR 385	373299
WCR 386	373300	WCR 387	373301
WCR 388	373302	WCR 389	373303
WCR 390	373304	WCR 391	373305
WCR 392	373306	WCR 393	373307
WCR 394	373308	WCR 395	373309

S.E.C.

PHOENIX, ARIZONA continued on next page

2006 AUG 24 A 9:05

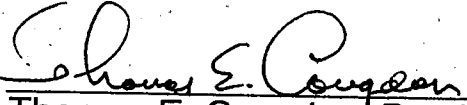
RECEIVED
 B.L.M. AZ STATE OFFICE

page six
White Cloud Resources, llc
Unpatented Mining Claims-Maintenance Fee 2007

CLAIM NAME	AMC NUMBER	CLAIM NAME	AMC NUMBER
WCR 396	373310	WCR 397	373311
WCR 398	373312	WCR 399	373313

Total number of claims 352 Amount paid \$44,000.00

WHITE CLOUD RESOURCES, LLC

By: 
Thomas E. Congdon, President

333 Logan Street, Suite 209
Denver, Colorado 80203

Phone: 303-778-6200

RECEIVED
B.L.M. AZ STATE OFFICE
2006 AUG 24 A 9 05
PHOENIX, ARIZONA

United States Department of the Interior
 Bureau of Land Management
 BUSINESS & SUPPORT SVCS DIV
 ONE N CENTRAL AVE
 PHOENIX, AZ 85004 -2203
 Phone: (602) 417-9200

Receipt

No: 1342981

Transaction #: 1388216		ENTERED INTO COMPUTER
Date of Transaction: 08/24/2006		
CUSTOMER:	WHITE CLOUD RESOURCES 333 LOGAN ST STE 209 DENVER, CO 80203	SEP 13 2006 <i>PB</i>

LINE #	QTY	DESCRIPTION	REMARKS	UNIT PRICE	TOTAL
1	1.00	LOCATABLE MINERALS / MINING CLAIMS-NOT NEW-UNADJUD, ONE AUTH NO. ONLY / MINING CLAIM MONEY RECEIVED (455) CASES: AMC367399/\$44000.00	MAINT 2007 (352)	- n/a -	44000.00
TOTAL:					\$44,000.00

PAYMENT INFORMATION			
1	AMOUNT:	\$44,000.00	POSTMARKED: 08/17/2006
	TYPE:	CHECK	RECEIVED: 08/24/2006
	CHECK NO:	1093	
	NAME:	WHITE CLOUD RESOURCES LLC 333 LOGAN ST STE 209 DENVER CO 80203	

REMARKS

This receipt was generated by the automated BLM Collections and Billing System and is a paper representation of a portion of the official electronic record contained therein.

United States Department of the Interior
Bureau of Land Management
 BUSINESS & SUPPORT SVCS DIV
 ONE N CENTRAL AVE
 PHOENIX, AZ 85004 -2203
 Phone: (602) 417-9200

Receipt	
No:	1209223

Transaction #: 1249935
Date of Transaction: 12/29/2005
CUSTOMER: WHITE CLOUD RESOURCES, LLC 333 LOGAN ST SUITE 209 DENVER, CO 80203

LINE #	QTY	DESCRIPTION	REMARKS	UNIT PRICE	TOTAL
1	1.00	LOCATABLE MINERALS / MINING CLAIMS-NOT NEW-UNADJUD, ONE AUTH NO. ONLY / MINING CLAIM MONEY RECEIVED (455) CASES: AMC368661/\$220.00	AMD (22)	- n/a -	220.00
TOTAL:					\$220.00

PAYMENT INFORMATION			
1	AMOUNT:	\$220.00	POSTMARKED: N/A
	TYPE:	CHECK	RECEIVED: 12/29/2005
	CHECK NO:	1779	
	NAME:	WHITE CLOUD RESOURCES, LLC 333 LOGAN ST SUITE 209 DENVER CO 80203	

REMARKS

This receipt was generated by the automated BLM Collections and Billing System and is a paper representation of a portion of the official electronic record contained therein.

RE 5/15/06

NOTICE!!

These documents have been scanned!

Do not place un-scanned documents beneath this notice!

Do not remove this notice from this file!

GPO Jacket No. 560-102
Print Order 61540
Rise Business Services, LLC
Job=AZ15 6/3/2019



Box Number= AZ15109



Claim Begin-End: AMC368661-AMC368682

5 Miscellaneous



AZ15109-1

AMC368661-AMC368895

**NO
DOCUMENTS
FOUND**

NO DOCUMENTS FOUND
NO DOCUMENTS FOUND

NOTICE!!

These documents have been scanned!

Do not place un-scanned documents beneath this notice!

Do not remove this notice from this file!

GPO Jacket No. 560-102
Print Order 61540
Rise Business Services, LLC
Job=AZ15 6/3/2019



Box Number= AZ15109



Claim Begin-End: AMC368661-AMC368682

6 Location Notices-Amendments and Supporting Documents



AZ15109-1

AMC368661-AMC368895

MINING CLAIM STATUS REPORT

STATUS:
MTP CHECKED BY TR
GEO CHECKED BY TR
PRE-ADJ BY _____
FINAL ADJ BY RE

LEAD SERIAL NO. AMC 368661 THROUGH AMC 368682

# <u>22</u> LODE	LOCATION FEE @ \$30 =	\$ <u>660</u>
# _____ PLACER	PROCESSING FEE @ \$15 =	\$ <u>330</u>
# _____ ASSOCIATION PL	MAINTENANCE FEE @ \$125 =	\$ <u>2750</u>
# _____ MILL SITE	OVERAGE	\$ _____
# _____ TUNNEL SITE	SHORTAGE	\$ _____
	OTHER FEES	\$ _____
	TOTAL	\$ <u>3740</u>

OVER-THE-COUNTER MAIL [] 16E TIMELY FILED: YES NO []
28, 29

LEGAL DESCRIPTION: T 235 R 16E SEC 31, 32, 33
T _____ R _____ SEC _____
T _____ R _____ SEC _____
T _____ R _____ SEC _____

JURISDICTION: BLM [] FOREST SERVICE Coronado

WILDERNESS AREA: NO YES [] _____

SPLIT ESTATE: SX [] PX [] SRHA [] OTHER [] _____ N/A []
PROPER NOTICE FILED IF LOCATED ON SRHA LANDS: YES [] NO [] N/A []

RECONVEYED MINERALS ON BLM LANDS REQUIRE OPENING ORDERS FROM 1944 TO 1993. OPEN TO ENTRY ON: _____ N/A []

SUBJECT TO PL 359: YES [] NO

STATUS; VOID [] PARTIALLY VOID [] PRIVATE MINERALS []
WITHDRAWN LANDS [] OTHER [] _____

CLAIMANT ACKNOWLEDGES THAT PORTIONS OF THE FOLLOWING CLAIM(S)/SITE(S): _____
MAY BE VOID OR VOIDABLE. Signature of Claimant: _____

COMMENTS: Claimants will file amendments to show proper 1/4 Sec., Tps + Rngs for now use map only
Tom R.

Final Adjudication
RE 5/15/06



2005- 724

Page 1 of 2

Requested By: DARLING ENVIRONMENTAL & SURVEYING

Suzanne Sainz

Santa Cruz County Recorder

12-06-2005 04:00 PM Recording Fee \$14.00



0516724

CAPTION HEADING

REQUESTED RECORD "AS IS" —
THE FOLLOWING MAP SHOWS THE
LOCATIONS OF WRC MINING CLAIMS.
PLEASE NOTE THAT CLAIMS # ARE

274, 275, 277, 278, 293, 301, 303,
304, 305, 306, 307, 309, 310, 311,
312, 313, 314, 315, 316, 317, 318

THE REST OF THE CLAIMS SHOWN
ON THIS MAP WERE PREVIOUSLY
RECORDED. THE LOCATION OF
THESE CLAIMS IS W/IN TWP 23 S
RANGES 15 & 16 E, GLA & SALT
RIVER MERIDIAN, SANTA CRUZ COUNTY.

THE ORIGINAL MAP WAS MADE
BY:

RECEIVED
B.L.M. AZ STATE OFFICE

2005 DEC 13 P 3:20

PHOENIX, ARIZONA

DARLING

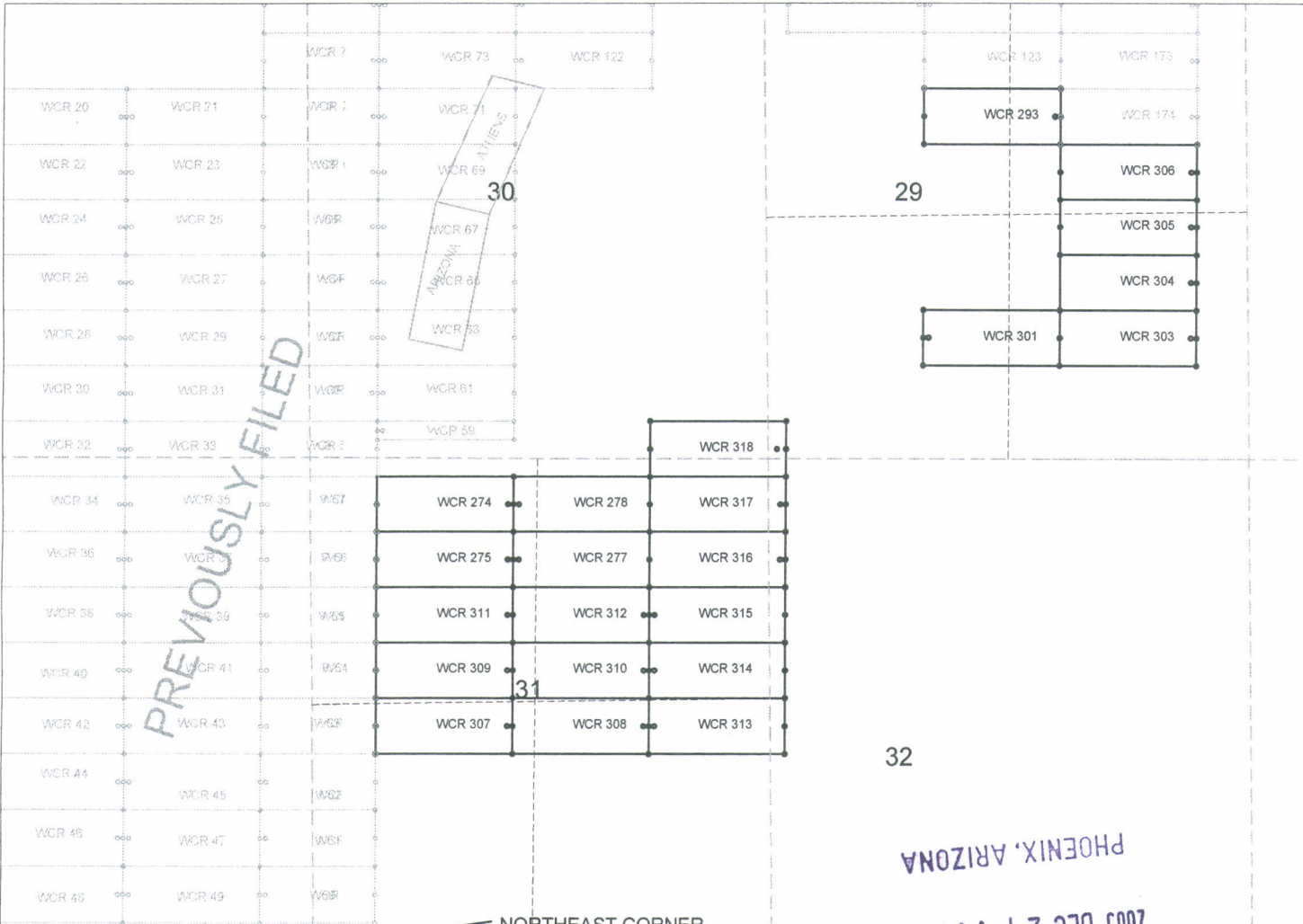
ENVIRONMENTAL & SURVEYING, LTD.

RAYA FERNS

Phase I & II ESA	RLS Arizona 29869	ALTA Surveys
Pygmy-Owl Surveys	PLS Nevada 9104	Land Surveying
Biological Assessments		3-D Laser Imaging
Native Plant Preservation Plans		Construction Staking

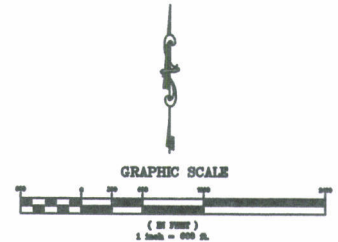
1650 N. Kolb, Suite 136 ~ Tucson, AZ 85715
Ph. (520) 298-2725 ~ Fax (520) 298-2767
rayaferns@darlingltd.com ~ www.darlingltd.com

AMENDED MAP OF
 WCR CLAIMS 274, 275, 277, 278,
 293, 301 AND 303 THRU 318
 WITHIN TOWNSHIP 23 SOUTH
 RANGE 16 EAST, AN
 UNSURVEYED TOWNSHIP, GILA
 AND SALT RIVER MERIDIAN,
 SANTA CRUZ COUNTY, ARIZONA



PREVIOUSLY FILED

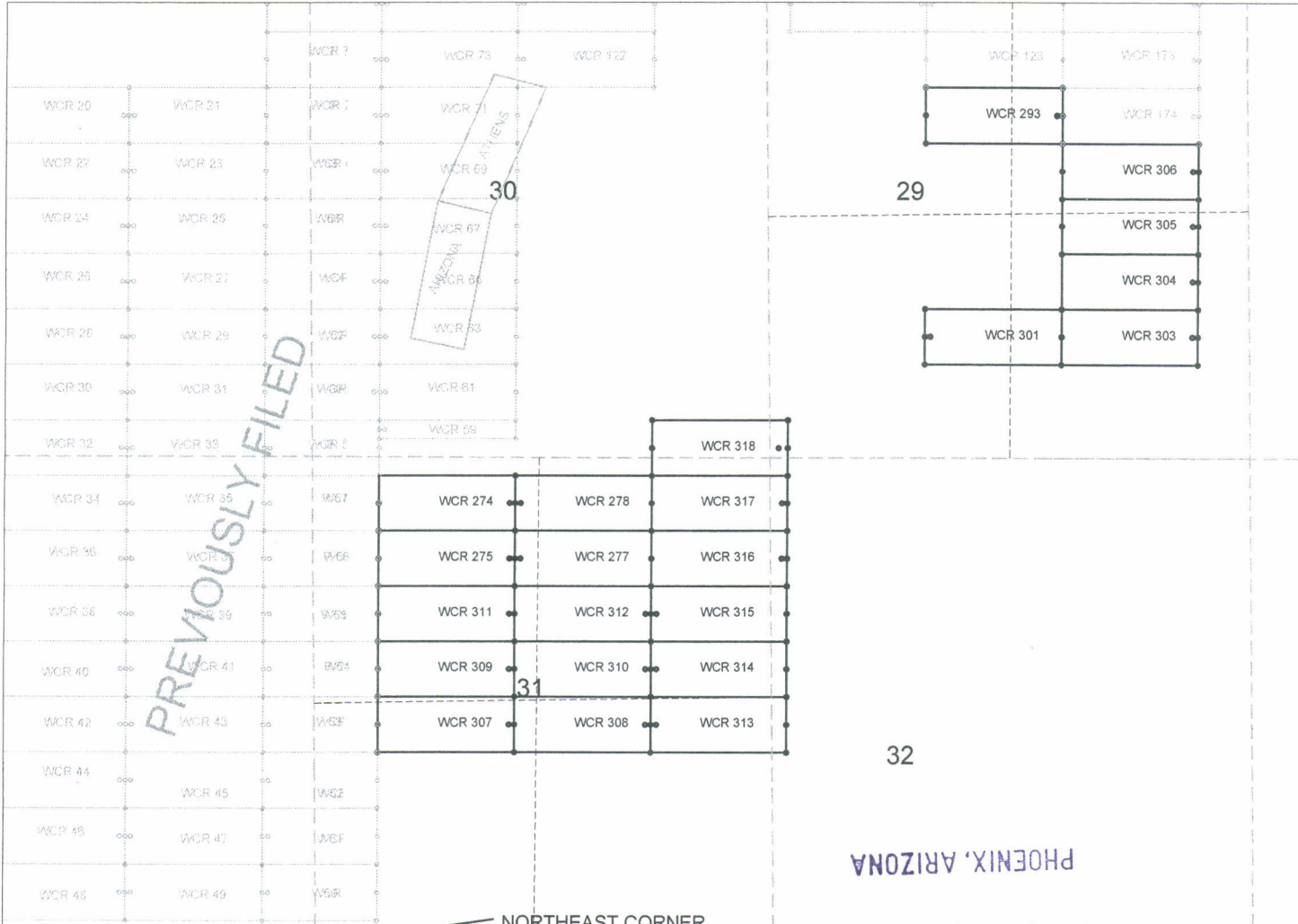
NORTHEAST CORNER
 SECTION 1, T.24S., R. 15E.
 FOUND STONE MONUMENT
 REFERENCE POINT FOR ALL
 WCR CLAIMS



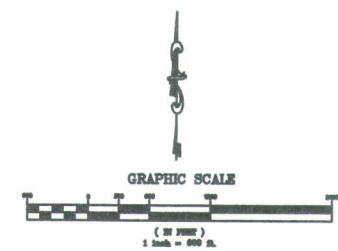
PHOENIX, ARIZONA
 RECEIVED
 B.L.M. AZ STATE OFFICE
 2005 DEC 29 A 11:32

WHITE CLOUD RESOURCES	DARLING ENVIRONMENTAL & SURVEYING, LTD. <small>INCORPORATED IN ARIZONA</small>												
WCR CLAIMS T.23S., R.15&16E. G&SRM	<table border="1"> <tr><td>DATE:</td><td></td></tr> <tr><td>DRAWN BY:</td><td></td></tr> <tr><td>CHECKED BY:</td><td></td></tr> <tr><td>SCALE:</td><td></td></tr> <tr><td>PROJECT:</td><td></td></tr> <tr><td>REVISIONS:</td><td></td></tr> </table>	DATE:		DRAWN BY:		CHECKED BY:		SCALE:		PROJECT:		REVISIONS:	
DATE:													
DRAWN BY:													
CHECKED BY:													
SCALE:													
PROJECT:													
REVISIONS:													

AMENDED MAP OF
 WCR CLAIMS 274, 275, 277, 278,
 293, 301 AND 303 THRU 318
 WITHIN TOWNSHIP 23 SOUTH
 RANGE 16 EAST, AN
 UNSURVEYED TOWNSHIP, GILA
 AND SALT RIVER MERIDIAN,
 SANTA CRUZ COUNTY, ARIZONA



PREVIOUSLY FILED



RECEIVED
 B.L.M. AZ STATE OFFICE
 2005 DEC 29 A 11:32
 PHOENIX, ARIZONA

NORTHEAST CORNER
 SECTION 1, T.24S., R.15E.
 FOUND STONE MONUMENT
 REFERENCE POINT FOR ALL
 WCR CLAIMS

WHITE CLOUD RESOURCES	DARLING ENVIRONMENTAL & SURVEYING, LTD. <small>1000 N. JUANES FERRIS RD. SUITE 100, TUCSON, AZ 85710</small>
WCR CLAIMS T.23S., R.15&16E. G&SRM	DATE: 12/28/05 DRAWN BY: [blank] CHECKED BY: [blank] SCALE: 1"=600' FIELD NOTES: [blank] REVISIONS: [blank]

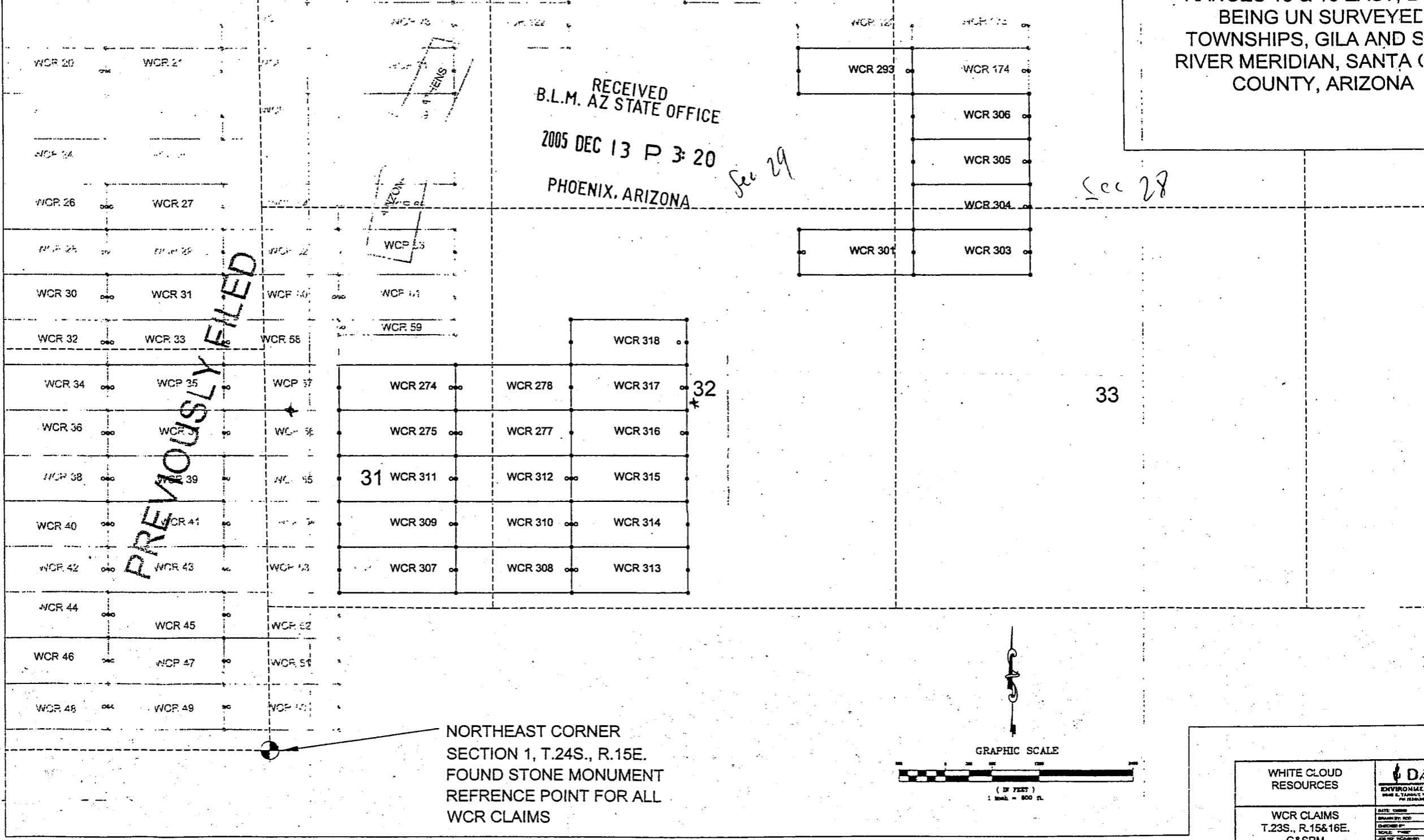
RANGES 15 & 16 EAST, BEING UNSURVEYED TOWNSHIPS, GILA AND SANTA RIVER MERIDIAN, SANTA RIVER COUNTY, ARIZONA

RECEIVED
B.L.M. AZ STATE OFFICE
2005 DEC 13 P 3:20
PHOENIX, ARIZONA

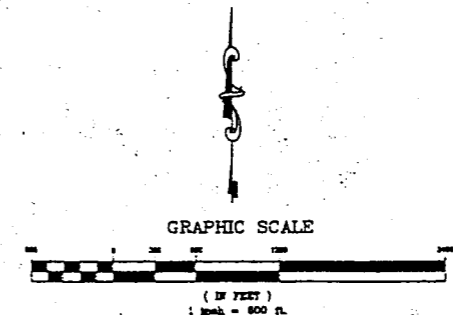
Sec 29

Sec 28

PREVIOUSLY FILED



NORTHEAST CORNER
SECTION 1, T.24S., R.15E.
FOUND STONE MONUMENT
REFERENCE POINT FOR ALL
WCR CLAIMS



WHITE CLOUD RESOURCES	
WCR CLAIMS T.23S., R.15&16E. G&SRM	<small>DATE: 12/06/05 DRAWN BY: JED CHECKED BY: SCALE: 1"=600' JOB NO: WCR050001 REVISED DATE:</small>



2005-18179

Page 1 of

Requested by: DARLING ENVIRONMENTAL & SURVEYING

Suzanne Sainz

Santa Cruz County Recorder

12-28-2005 10:30 AM Recording Fee \$14.00



0518179

AMENDED NOTICE OF MINING CLAIM

1. TYPE OF NOTICE: Location Amendment Relocation
2. TYPE OF CLAIM: Placer Lode Millsite Tunnelsite
3. The name and address of the Locator is:
 Name: White Cloud Resources, LLC.
 Address: 333 Logan St. Suite 209
 City/State/Zip: Denver, CO 80203
4. The name of the claim is: WCR 274
5. The date of the location is: Dec 23 2005
6. The claim is 1500 feet long and 600 feet wide. The distance from the location monument to the end of the claim is 20 feet in a EASTERLY direction and 1480 feet in a WESTERLY direction.
7. The general course of the claim is from the EAST to the WEST
8. The location of the claim is in the NW¼ Sec 31 unsurveyed T23S, R16E, Gila & Salt River Meridian,
Patagonia Mining District, County of Santa Cruz State of Arizona.
9. The Southeast corner of the claim with reference to a natural object or permanent monument is:
4470' North and 2410' East of the Northeast corner of Section 1, T.24S., R.15E.
10. Dated: 12 23 05
11. Agent: Todd Vick

A
M
C
3
6
8
6
6
1

PHOENIX, ARIZONA
2005 DEC 29 11:31
RECEIVED
B.L.M. AZ STATE OFFICE

Darling Environmental & Surveying, Ltd.
1650 N Kolb Road; Suite 136
Tucson, AZ 85715

ENTERED IN COMPUTER

RS 5/15/06



2005- 725

Page 1 of

Requested By: DARLING ENVIRONMENTAL & SURVEYING

Suzanne Sainz

Santa Cruz County Recorder

12-06-2005 04:00 PM Recording Fee \$14.00



0516725

NOTICE OF MINING CLAIM

- 1. TYPE OF NOTICE: Location Amendment Relocation
- 2. TYPE OF CLAIM: Placer Lode Millsite Tunnelsite

3. The name and address of the Locator is:

Name: White Cloud Resources, LLC.

Address: 333 Logan St. Suite 209

City/State/Zip: Denver, CO 80203

RECEIVED
 B.L.M. AZ STATE OFFICE
 PHOENIX, ARIZONA
 2005 DEC 13 P 3:20

4. The name of the claim is: WCR 274

5. The date of the location is: Sept 21, 2005

6. The claim is 1500 feet long and 600 feet wide. The distance from the location monument to the end of the claim is 20 feet in a EASTERLY direction and 1480 feet in a WESTERLY direction.

7. The general course of the claim is from the EAST to the WEST

8. The location of the claim is in an unsurveyed Section. T.23S.. R.15E.. PATAGONIA Mining District,

County of SANTA CRUZ State of Arizona

9. The Southeast corner of the claim with reference to a natural object or permanent monument is:

4470' North and 2410' East of the Northeast corner of Section 1, T.24S., R.15E.

10. Dated: 7/21/05


11. Agent: Richard O. Darling

Darling Environmental & Surveying, Ltd.

1650 N Kolb Road; Suite 136

Tucson, AZ 85715

AMC 368661



2005-18180

Page 1 of

Requested by: DARLING ENVIRONMENTAL & SURVEYING

Suzanne Sainz

Santa Cruz County Recorder

12-28-2005 10:30 AM Recording Fee \$14.00



0518180

AMENDED NOTICE OF MINING CLAIM

- 1. TYPE OF NOTICE: Location Amendment Relocation
- 2. TYPE OF CLAIM: Placer Lode Millsite Tunnelsite

3. The name and address of the Locator is:

Name: White Cloud Resources, LLC.
 Address: 333 Logan St. Suite 209
 City/State/Zip: Denver, CO 80203

RECEIVED
 B.L.M. AZ STATE OFFICE
 2005 DEC 29 A 11:32
 PHOENIX, ARIZONA

4. The name of the claim is: WCR 275

5. The date of the location is: DEC 23 2005

6. The claim is 1500 feet long and 600 feet wide. The distance from the location monument to the end of the claim is 20 feet in a EASTERLY direction and 1480 feet in a WESTERLY direction.

7. The general course of the claim is from the EAST to the WEST

8. The location of the claim is in the NW 1/4 Sec 31 unsurveyed T23S, R16E, Gila & Salt River Meridian,

Patagonia Mining District, County of Santa Cruz State of Arizona

9. The Southeast corner of the claim with reference to a natural object or permanent monument is:

3870' North and 2410' East of the Northeast corner of Section 1, T.24S., R.15E.

10. Dated: 12 23 05 11. Agent: TODD VICK

Darling Environmental & Surveying, Ltd.
 1650 N Kolb Road; Suite 136
 Tucson, AZ 85715

AMC 36866Z

ENTERED IN COMPUTER

RS 5/15/06



2005-1726

Page 1 of
Requested by: DARLING ENVIRONMENTAL & SURVEYING
Suzanne Sainz
Santa Cruz County Recorder
12-06-2005 04:00 PM Recording Fee \$14.00



0516726

NOTICE OF MINING CLAIM

- 1. TYPE OF NOTICE: Location Amendment Relocation
- 2. TYPE OF CLAIM: Placer Lode Millsite Tunnelsite

3. The name and address of the Locator is:

Name: White Cloud Resources, LLC.

Address: 333 Logan St. Suite 209

City/State/Zip: Denver, CO 80203

RECEIVED
BLM. AZ STATE OFFICE
2005 DEC 13 P 3:20
PHOENIX, ARIZONA

4. The name of the claim is: WCR 275

5. The date of the location is: Sept 21, 2005

6. The claim is 1500 feet long and 600 feet wide. The distance from the location monument to the end of the claim is 20 feet in a EASTERLY direction and 1480 feet in a WESTERLY direction.

7. The general course of the claim is from the EAST to the WEST

8. The location of the claim is in an unsurveyed Section, T.23S., R.15E., PATAGONIA Mining District,

County of SANTA CRUZ State of Arizona

9. The Southeast corner of the claim with reference to a natural object or permanent monument is:

3870' North and 2410' East of the Northeast corner of Section 1, T.24S., R.15E.

10. Dated: 9/21/05


11. Agent: Richard D. Darling

Darling Environmental & Surveying, Ltd.

1650 N Kolb Road; Suite 136

Tucson, AZ 85715

AMC 368662



2005-19181

Page 1 of
Requested by: DARLING ENVIRONMENTAL & SURVEYING
Suzanne Sainz
Santa Cruz County Recorder
12-28-2005 10:30 AM Recordings Fee \$14.00



0518181

**AMENDED
NOTICE OF MINING CLAIM**

- 1. TYPE OF NOTICE: Location Amendment Relocation
- 2. TYPE OF CLAIM: Placer Lode Millsite Tunnelsite

3. The name and address of the Locator is:

Name: White Cloud Resources, LLC.
 Address: 333 Logan St. Suite 209
 City/State/Zip: Denver, CO 80203

RECEIVED
 B.L.M. AZ STATE OFFICE
 2005 DEC 29 A 11:32
 PHOENIX, ARIZONA

4. The name of the claim is: WCR 277

5. The date of the location is: Dec 23 2005

6. The claim is 1500 feet long and 600 feet wide. The distance from the location monument to the end of the claim is 20 feet in a WESTERLY direction and 1480 feet in a EASTERLY direction.

7. The general course of the claim is from the WEST to the EAST

8. The location of the claim is in the NE 1/4 Sec 31 & NW 1/4 Sec 31 unsurveyed T23S, R16E, Gila & Salt River Meridian,

Patagonia Mining District, County of Santa Cruz State of Arizona

9. The Southeast corner of the claim with reference to a natural object or permanent monument is:

4470' North and 3910' East of the Northeast corner of Section 1, T.24S., R.15E.

10. Dated: 12 23 05 11. Agent: TODD VICK

Darling Environmental & Surveying, Ltd.
 1650 N Kolb Road; Suite 136
 Tucson, AZ 85715

AMC 265663

ENTERED BY COMPUTER

RE 5/15/06



2005- 727

Page 1 of .

Requested By: DARLING ENVIRONMENTAL & SURVEYING

Suzanne Sainz

Santa Cruz County Recorder

12-06-2005 04:00 PM Recording Fee \$14.00



0516727

NOTICE OF MINING CLAIM

- 1. TYPE OF NOTICE: Location Amendment Relocation
- 2. TYPE OF CLAIM: Placer Lode Millsite Tunnelsite

3. The name and address of the Locator is:

Name: White Cloud Resources, LLC.

Address: 333 Logan St. Suite 209

City/State/Zip: Denver, CO 80203

PHOENIX, ARIZONA

2005 DEC 13 P 3:20

RECEIVED
B.L.M. AZ STATE OFFICE

AMB 368663

4. The name of the claim is: WCR 277

5. The date of the location is: Sept 21, 2005

6. The claim is 1500 feet long and 600 feet wide. The distance from the location monument to the end of the claim is 20 feet in a WESTERLY direction and 1480 feet in a EASTERLY direction.

7. The general course of the claim is from the WEST to the EAST

8. The location of the claim is in an unsurveyed Section. T.23S., R.15E., PATAGONIA Mining District,

County of SANTA CRUZ State of Arizona

9. The Southeast corner of the claim with reference to a natural object or permanent monument is:

4470' North and 3910' East of the Northeast corner of Section 1, T.24S., R.15E.


10. Dated: 9/21/05

11. Agent: Richard D. Darling

Darling Environmental & Surveying, Ltd.

1650 N Kolb Road; Suite 136

Tucson, AZ 85715



2005-18182

Page 1 of
Requested by: DARLING ENVIRONMENTAL & SURVEYING
Suzanne Sainz
Santa Cruz County Recorder
12-28-2005 10:30 AM Recording Fee \$14.00



0518182

AMENDED NOTICE OF MINING CLAIM

1. TYPE OF NOTICE: Location Amendment Relocation
2. TYPE OF CLAIM: Placer Lode Millsite Tunnelsite

3. The name and address of the Locator is:

Name: White Cloud Resources, LLC.

Address: 333 Logan St. Suite 209

City/State/Zip: Denver, CO 80203

4. The name of the claim is: WCR 278

5. The date of the location is: Dec 23 2005

6. The claim is 1500 feet long and 600 feet wide. The distance from the location monument to the end of the claim is 20 feet in a WESTERLY direction and 1480 feet in a EASTERLY direction.

7. The general course of the claim is from the WEST to the EAST

8. The location of the claim is in the NE 1/4 Sec 31 & NW 1/4 Sec 31 unsurveyed T23S, R16E, Gila & Salt River Meridian,

Patagonia Mining District, County of Santa Cruz State of Arizona

9. The Southeast corner of the claim with reference to a natural object or permanent monument is:

5070' North and 3910' East of the Northeast corner of Section 1, T.24S., R.15E.

10. Dated: 12 23 05 11. Agent: TODD VICK

Darling Environmental & Surveying, Ltd.
1650 N Kolb Road; Suite 136
Tucson, AZ 85715

AS 5/15/06

RECEIVED
B.L.M. AZ STATE OFFICE
2005 DEC 29 A 11:32
PHOENIX, ARIZONA

AMC 368664



2005- 728

Page 1 of

Requested By: DARLING ENVIRONMENTAL & SURVEYING

Suzanne Sainz

Santa Cruz County Recorder

12-06-2005 04:00 PM Recording Fee \$14.00



0516728

NOTICE OF MINING CLAIM

- 1. TYPE OF NOTICE: Location Amendment Relocation
- 2. TYPE OF CLAIM: Placer Lode Millsite Tunnelsite

3. The name and address of the Locator is:

Name: White Cloud Resources, LLC.

Address: 333 Logan St. Suite 209

City/State/Zip: Denver, CO 80203

4. The name of the claim is: WCR 278

5. The date of the location is: Sept 21, 2005

6. The claim is 1500 feet long and 600 feet wide. The distance from the location

monument to the end of the claim is 20 feet in a WESTERLY direction

and 1480 feet in a EASTERLY direction.

7. The general course of the claim is from the WEST to the EAST

8. The location of the claim is in an unsurveyed Section. T.23S., R.15E., PATAGONIA Mining District,

County of SANTA CRUZ State of Arizona.

9. The Southeast corner of the claim with reference to a natural object or permanent monument is:

5070' North and 3910' East of the Northeast corner of Section 1, T.24S., R.15E.

10. Dated: 9/21/05

11. Agent: Richard D. Darling


Darling Environmental & Surveying, Ltd.

1650 N Kolb Road; Suite 136

Tucson, AZ 85715

RECEIVED
B.L.M. AZ STATE OFFICE
2005 DEC 13 P 3:21 PM
PHOENIX, ARIZONA

ANR 369064



2005-19183

Page 1 of
Requested by: DARLING ENVIRONMENTAL & SURVEYING
Suzanne Sainz
Santa Cruz County Recorder
12-28-2005 10:30 AM Recording Fee \$14.00



0518183

AMENDED NOTICE OF MINING CLAIM

1. TYPE OF NOTICE: Location Amendment Relocation
2. TYPE OF CLAIM: Placer Lode Millsite Tunnelsite
3. The name and address of the Locator is:
 Name: White Cloud Resources, LLC.
 Address: 333 Logan St. Suite 209
 City/State/Zip: Denver, CO 80203
4. The name of the claim is: WCR 293
5. The date of the location is: Dec 23 2005
6. The claim is 1500 feet long and 600 feet wide. The distance from the location monument to the end of the claim is 20 feet in a EASTERLY direction and 1480 feet in a WESTERLY direction.
7. The general course of the claim is from the EAST to the WEST
8. The location of the claim is in the NW¼ Sec 29 NE¼ Sec 29 unsurveyed T23S, R16E, Gila & Salt River Meridian,
Patagonia Mining District, County of Santa Cruz State of Arizona.
9. The Southeast corner of the claim with reference to a natural object or permanent monument is:
8670' North and 8410' East of the Northeast corner of Section 1, T.24S., R.15E.
10. Dated: 12 23 05 11. Agent: TODD VICK

RECEIVED
B.L.M. AZ STATE OFFICE
2005 DEC 29 A 11:32
PHOENIX, ARIZONA

AMC 368665

Darling Environmental & Surveying, Ltd.
1650 N Kolb Road; Suite 136
Tucson, AZ 85715

RECORDED

RE 5/15/06



0516729

NOTICE OF MINING CLAIM

- 1. TYPE OF NOTICE: Location Amendment Relocation
- 2. TYPE OF CLAIM: Placer Lode Millsite Tunnelsite

3. The name and address of the Locator is:

Name: White Cloud Resources, LLC.

Address: 333 Logan St. Suite 209

City/State/Zip: Denver, CO 80203

4. The name of the claim is: WCR 293

5. The date of the location is: Sept 22, 2005

6. The claim is 1500 feet long and 600 feet wide. The distance from the location monument to the end of the claim is 20 feet in a EASTERLY direction and 1480 feet in a WESTERLY direction.

7. The general course of the claim is from the EAST to the WEST

8. The location of the claim is in an unsurveyed Section. T.23S., R.15E., PATAGONIA Mining District,

County of SANTA CRUZ State of Arizona

9. The Southeast corner of the claim with reference to a natural object or permanent monument is:

8670' North and 8410' East of the Northeast corner of Section 1, T.24S., R.15E.

10. Dated: 9/22/05 11. Agent: Suzanne Sainz Richard J. Darling

Darling Environmental & Surveying, Ltd.

1650 N Kolb Road; Suite 136

Tucson, AZ 85715

RECEIVED
B.L.M. AZ STATE OFFICE
2005 DEC 13 P 3 21
PHOENIX, ARIZONA

AMC 369665



0518184

**AMENDED
 NOTICE OF MINING CLAIM**

1. TYPE OF NOTICE: Location Amendment Relocation
 2. TYPE OF CLAIM: Placer Lode Millsite Tunnelsite

3. The name and address of the Locator is:

Name: White Cloud Resources, LLC

Address: 333 Logan St, Suite 209

City/State/Zip: Denver, CO 80203

4. The name of the claim is: WCR - 301

5. The date of the location is: Dec 23 2005

6. The claim is 1500 feet long and 600 feet wide. The distance from the location monument to the end of the claim is 10 feet in a WESTERLY direction and 1490 feet in a EASTERLY direction.

7. The general course of the claim is from the WEST to the EAST.

8. The location of the claim is in the SE 1/4 Sec 29 & SW 1/4 Sec 29 unsurveyed T23S, R16E, Gila & Salt River Meridian,

Patagonia Mining District, County of Santa Cruz State of Arizona.

9. The Southeast corner of the claim with reference to a permanent monument is:

6270 Feet North and 8410 Feet East on the Northeast Corner Section 1 T24S R15E.

10. Dated: 12 23 05 11. Agent: TODD VICK

Darling Environmental & Surveying, Ltd.
 1650 N Kolb Road; Suite 136
 Tucson, AZ 85715

RECEIVED
 B.L.M. AZ STATE OFFICE
 2005 DEC 29 A 11:32
 PHOENIX, ARIZONA

AMC 368666

ENVIRONMENTAL & SURVEYING

25 5/15/06



2005- 1730

Page 1 of

Requested By: DARLING ENVIRONMENTAL & SURVEYING

Suzanne Sainz

Santa Cruz County Recorder

12-06-2005 04:00 PM Recording Fee \$14.00



0516730

NOTICE OF MINING CLAIM

- 1. TYPE OF NOTICE: Location Amendment Relocation
- 2. TYPE OF CLAIM: Placer Lode Millsite Tunnelsite

3. The name and address of the Locator is:

Name: White Cloud Resources, LLC.

Address: 333 Logan St. Suite 209

City/State/Zip: Denver, CO 80203

RECEIVED
B.L.M. AZ STATE OFFICE
2005 DEC 13 P 3:21
PHOENIX, ARIZONA

4. The name of the claim is: WCR 301

5. The date of the location is: Sept 22, 2005

6. The claim is 1500 feet long and 600 feet wide. The distance from the location monument to the end of the claim is 20 feet in a WESTERLY direction and 1480 feet in a EASTERLY direction.

7. The general course of the claim is from the WEST to the EAST

8. The location of the claim is in an unsurveyed Section. T.23S., R.15E., PATAGONIA Mining District,

County of SANTA CRUZ State of Arizona

9. The Southeast corner of the claim with reference to a natural object or permanent monument is:

6270' North and 8410' East of the Northeast corner of Section 1, T.24S., R.15E.

10. Dated: 9/22/05

11. Agent: Richard D. Darling

Darling Environmental & Surveying, Ltd.

1650 N Kolb Road; Suite 136

Tucson, AZ 85715

AMC 368666



2005-18185

Page 1 of

Requested by: DARLING ENVIRONMENTAL & SURVEYING
Suzanne Sainz

Santa Cruz County Recorder

12-28-2005 10:30 AM Recordings Fee \$14.00



0518185

AMENDED NOTICE OF MINING CLAIM

1. TYPE OF NOTICE: Location Amendment Relocation
2. TYPE OF CLAIM: Placer Lode Millsite Tunnelsite

3. The name and address of the Locator is:

Name: White Cloud Resources, LLC

Address: 333 Logan St, Suite 209

City/State/Zip: Denver, CO 80203

RECEIVED
B.L.M. AZ STATE OFFICE
2005 DEC 29 A 11:32
PHOENIX, ARIZONA

4. The name of the claim is: WCR - 303

5. The date of the location is: Dec 23 2005

6. The claim is 1500 feet long and 600 feet wide. The distance from the location monument to the end of the claim is 10 feet in a EASTERLY direction and 1490 feet in a WESTERLY direction.

7. The general course of the claim is from the EAST to the WEST.

8. The location of the claim is in the SE 1/4 Sec 29 unsurveyed T23S, R16E, Gila & Salt River Meridian,

Patagonia Mining District, County of Santa Cruz State of Arizona.

9. The Southeast corner of the claim with reference to a permanent monument is:

6270 Feet North and 9910 Feet East on the Northeast Corner Section 1 T24S R15E.

10. Dated: 12 23 05 11. Agent: TODD VICK

Darling Environmental & Surveying, Ltd.
1650 N Kolb Road; Suite 136
Tucson, AZ 85715

AMC 368667

ENTERED IN COMPUTER

JE 5/15/06



2005-7 731

Page 1 of 1

Requested By: DARLING ENVIRONMENTAL & SURVEYING

Suzanne Sainz

Santa Cruz County Recorder

12-06-2005 04:00 PM Recording Fee \$14.00



0516731

NOTICE OF MINING CLAIM

- 1. TYPE OF NOTICE: Location Amendment Relocation
- 2. TYPE OF CLAIM: Placer Lode Millsite Tunnelsite

3. The name and address of the Locator is:

Name: White Cloud Resources, LLC

Address: 333 Logan St; Suite 209

City/State/Zip: Denver, CO 80203

4. The name of the claim is: WCR - 303

5. The date of the location is: OCT 13 2005

6. The claim is 1500 feet long and 600 feet wide. The distance from the location monument to the end of the claim is 10 feet in a EASTERLY direction and 1490 feet in a WESTERLY direction.

7. The general course of the claim is from the EAST to the WEST.

8. The location of the claim is an unsurveyed Section. Gila & Salt River Meridian,
Patagonia Mining District, County of Santa Cruz State of Arizona.

9. The Southeast corner of the claim with reference to a permanent monument is:
6270 Feet North and 9910 Feet East on the Northeast Corner Section 1 T24S R15E.

10. Dated: 10 13 05 11. Agent: TODD VICK

Darling Environmental & Surveying, Ltd.
 1650 N Kolb Road; Suite 136
 Tucson, AZ 85715

RECEIVED
 B.L.M. AZ STATE OFFICE
 2005 DEC 13 P 3:21
 PHOENIX, ARIZONA

ANE 368667



2005-19186

Page 1 of

Requested by: DARLING ENVIRONMENTAL & SURVEYING

Suzanne Sainz

Santa Cruz County Recorder

12-28-2005 10:30 AM Recordings Fee \$14.00



0518186

AMENDED NOTICE OF MINING CLAIM

- 1. TYPE OF NOTICE: Location Amendment Relocation
- 2. TYPE OF CLAIM: Placer Lode Millsite Tunnelsite

3. The name and address of the Locator is:

Name: White Cloud Resources, LLC

Address: 333 Logan St, Suite 209

City/State/Zip: Denver, CO 80203

RECEIVED
 BLM AZ STATE OFFICE
 2005 DEC 29 A 11:32
 PHOENIX, ARIZONA

4. The name of the claim is: WCR - 304

5. The date of the location is: Dec 23 2005

6. The claim is 1500 feet long and 600 feet wide. The distance from the location monument to the end of the claim is 10 feet in a EASTERLY direction and 1490 feet in a WESTERLY direction.

7. The general course of the claim is from the EAST to the WEST.

8. The location of the claim is in the SE 1/4 Sec 29 unsurveyed T23S, R16E, Gila & Salt River Meridian,

Patagonia Mining District, County of Santa Cruz State of Arizona.

9. The Southeast corner of the claim with reference to a permanent monument is:

6870 Feet North and 9910 Feet East on the Northeast Corner Section 1 T24S R15E.

10. Dated: 12 23 05

11. Agent: TODD VICK

Darling Environmental & Surveying, Ltd.

1650 N Kolb Road; Suite 136

Tucson, AZ 85715

AMC 368668

72 5/15/06



2005-14732

Page 1 of

Requested by: DARLING ENVIRONMENTAL & SURVEYING

Suzanne Sainz

Santa Cruz County Recorder

12-06-2005 04:00 PM Recordings Fee \$14.00



0516732

NOTICE OF MINING CLAIM

1. TYPE OF NOTICE: Location Amendment Relocation

2. TYPE OF CLAIM: Placer Lode Millsite Tunnelsite

3. The name and address of the Locator is:

Name: White Cloud Resources, LLC

Address: 333 Logan St; Suite 209

City/State/Zip: Denver, CO 80203

4. The name of the claim is: WCR - 304

5. The date of the location is: OCT 13 2005

6. The claim is 1500 feet long and 600 feet wide. The distance from the location monument to the end of the claim is 10 feet in a EASTERLY direction and 1490 feet in a WESTERLY direction.

7. The general course of the claim is from the EAST to the WEST.

8. The location of the claim is an unsurveyed Section. Gila & Salt River Meridian, Patagonia Mining District, County of Santa Cruz State of Arizona.

9. The Southeast corner of the claim with reference to a permanent monument is: 6870 Feet North and 9910 Feet East on the Northeast Corner Section 1 T24S R15E.

10. Dated: 10 13 05 11. Agent: TODD VICK

Darling Environmental & Surveying, Ltd.
1650 N Kolb Road; Suite 136
Tucson, AZ 85715

RECEIVED
B.L.M. AZ STATE OFFICE
2005 DEC 13 P 3:11
PHOENIX, ARIZONA

AMC 368568



2005-18187

Page 1 of

Requested by: DARLING ENVIRONMENTAL & SURVEYING

Suzanne Sainz

Santa Cruz County Recorder

12-28-2005 10:30 AM Recording Fee \$14.00



0518187

AMENDED NOTICE OF MINING CLAIM

1. TYPE OF NOTICE: Location Amendment Relocation
2. TYPE OF CLAIM: Placer Lode Millsite Tunnelsite

3. The name and address of the Locator is:

Name: White Cloud Resources, LLC

Address: 333 Logan St, Suite 209

City/State/Zip: Denver, CO 80203

RECEIVED
 P.L.M. AZ STATE OFFICE
 2005 DEC 29 A 11: 32
 PHOENIX, ARIZONA

4. The name of the claim is: WCR - 305

5. The date of the location is: Dec 23 2005

6. The claim is 1500 feet long and 600 feet wide. The distance from the location monument to the end of the claim is 10 feet in a EASTERLY direction and 1490 feet in a WESTERLY direction.

7. The general course of the claim is from the EAST to the WEST.

8. The location of the claim is in the NE 1/4 Sec 29 & SE 1/4 Sec 29 unsurveyed T23S, R16E, Gila & Salt River Meridian,

Patagonia Mining District, County of Santa Cruz State of Arizona

9. The Southeast corner of the claim with reference to a permanent monument is:

7470 Feet North and 9910 Feet East on the Northeast Corner Section 1 T24S R15E.

10. Dated: 12 23 05

11. Agent: TODD VICK

Darling Environmental & Surveying, Ltd.

1650 N Kolb Road; Suite 136

Tucson, AZ 85715

AMC 365669

ENTERED IN...

RE 5/15/06



2005-1-733

Page 1 of

Requested by DARLING ENVIRONMENTAL & SURVEYING

Suzanne Sainz

Santa Cruz County Recorder

12-06-2005 04:00 PM Recording Fee \$14.00



0516733

NOTICE OF MINING CLAIM

- 1. TYPE OF NOTICE: Location Amendment Relocation
- 2. TYPE OF CLAIM: Placer Lode Millsite Tunnelsite

3. The name and address of the Locator is:

Name: White Cloud Resources, LLC

Address: 333 Logan St; Suite 209

City/State/Zip: Denver, CO 80203

4. The name of the claim is: WCR - 305

5. The date of the location is: OCT 13 2005

6. The claim is 1500 feet long and 600 feet wide. The distance from the Location monument to the end of the claim is 10 feet in a EASTERLY direction and 1490 feet in a WESTERLY direction.

7. The general course of the claim is from the EAST to the WEST.

8. The location of the claim is an unsurveyed Section. Gila & Salt River Meridian, Patagonia Mining District, County of Santa Cruz State of Arizona.


9. The Southeast corner of the claim with reference to a permanent monument is: 7470 Feet North and 9910 Feet East on the Northeast Corner Section 1 T24S R15E.

10. Dated: 10 13 05 11. Agent: Todd Vick

Darling Environmental & Surveying, Ltd.
1650 N Kolb Road; Suite 136
Tucson, AZ 85715

RECEIVED
B.L.M. AZ STATE OFFICE
2005 DEC 13 P 3: 2
PHOENIX, ARIZONA

AMC 358559



2005-19188

Page 1 of

Requested by: DARLING ENVIRONMENTAL & SURVEYING

Suzanne Sainz

Santa Cruz County Recorder

12-28-2005 10:30 AM Recording Fee \$14.00



0518188

AMENDED NOTICE OF MINING CLAIM

- 1. TYPE OF NOTICE: Location Amendment Relocation
- 2. TYPE OF CLAIM: Placer Lode Millsite Tunnelsite

3. The name and address of the Locator is:

Name: White Cloud Resources, LLC

Address: 333 Logan St, Suite 209

City/State/Zip: Denver, CO 80203

RECEIVED
BLM. AZ STATE OFFICE
2005 DEC 29 A 11:33
PHOENIX, ARIZONA

4. The name of the claim is: WCR-306

5. The date of the location is: DEC 23 2005

6. The claim is 1500 feet long and 600 feet wide. The distance from the location monument to the end of the claim is 10 feet in a EASTERLY direction and 1490 feet in a WESTERLY direction.

7. The general course of the claim is from the EAST to the WEST.

8. The location of the claim is in the NE¼ Sec 29 unsurveyed T23S, R16E, Gila & Salt River Meridian,

Patagonia Mining District, County of Santa Cruz State of Arizona.

9. The Southeast corner of the claim with reference to a permanent monument is:

8070 Feet North and 9910 Feet East on the Northeast Corner Section 1 T24S R15E.

10. Dated: 12 23 05

11. Agent: TODD VICK

Darling Environmental & Surveying, Ltd.

1650 N Kolb Road; Suite 136

Tucson, AZ 85715

AMC 368670

ENVIRONMENTAL & SURVEYING

RE 5/15/06



2005-6734

Page 1 of

Requested By: DARLING ENVIRONMENTAL & SURVEYING

Suzanne Sainz

Santa Cruz County Recorder

12-06-2005 04:00 PM Recording Fee \$14.00



0516734

NOTICE OF MINING CLAIM

1. TYPE OF NOTICE: Location Amendment Relocation
2. TYPE OF CLAIM: Placer Lode Millsite Tunnelsite
3. The name and address of the Locator is:
 Name: White Cloud Resources, LLC
 Address: 333 Logan St; Suite 209
 City/State/Zip: Denver, CO 80203
4. The name of the claim is: WCR - 306
5. The date of the location is: OCT 13 2005
6. The claim is 1500 feet long and 600 feet wide. The distance from the location monument to the end of the claim is 10 feet in a EASTERLY direction and 1490 feet in a WESTERLY direction.
7. The general course of the claim is from the EAST to the WEST.
8. The location of the claim is an unsurveyed Section. Gila & Salt River Meridian, Patagonia Mining District, County of Santa Cruz State of Arizona.
9. The Southeast corner of the claim with reference to a permanent monument is:
8070 Feet North and 9910 Feet East on the Northeast Corner Section 1 T24S R15E.
10. Dated: 10 13 05
11. Agent: Todd Vica

RECEIVED
 B.L.M. AZ STATE OFFICE
 2005 DEC 13 P 2:21
 PHOENIX, ARIZONA

AMC 258670

Darling Environmental & Surveying, Ltd.
 1650 N Kolb Road; Suite 136
 Tucson, AZ 85715



**AMENDED
 NOTICE OF MINING CLAIM**

1. TYPE OF NOTICE: Location Amendment Relocation
 2. TYPE OF CLAIM: Placer Lode Millsite Tunnelsite

3. The name and address of the Locator is:

Name: White Cloud Resources, LLC
 Address: 333 Logan St, Suite 209
 City/State/Zip: Denver, CO 80203

RECEIVED
 B.L.M. AZ STATE OFFICE
 2005 DEC 29 A 11:33
 PHOENIX, ARIZONA

4. The name of the claim is: WCR-307
 5. The date of the location is: Dec 23 2005
 6. The claim is 1500 feet long and 600 feet wide. The distance from the location monument to the end of the claim is 10 feet in a EASTERLY direction and 1490 feet in a WESTERLY direction.
 7. The general course of the claim is from the EAST to the WEST.
 8. The location of the claim is in the SW Sec 31 unsurveyed T23S, R16E, Gila & Salt River Meridian,
Patagonia Mining District, County of Santa Cruz State of Arizona.

9. The Southeast corner of the claim with reference to a permanent monument is:
2070 Feet North and 2410 Feet East on the Northeast Corner Section 1 T24S R15E.

10. Dated: 12 23 05 11. Agent: TODD VICK

Darling Environmental & Surveying, Ltd.
 1650 N Kolb Road; Suite 136
 Tucson, AZ 85715

AMC 368671

ENTERED
 RE 5/16/06



2005-14735

Page 1 of 1

Requested DARLING ENVIRONMENTAL & SURVEYING

Suzanne Sainz

Santa Cruz County Recorder

12-06-2005 04:00 PM Recordings Fee \$14.00



0516735

NOTICE OF MINING CLAIM

- 1. TYPE OF NOTICE: Location Amendment Relocation
- 2. TYPE OF CLAIM: Placer Lode Millsite Tunnelsite

3. The name and address of the Locator is:

Name: White Cloud Resources, LLC

Address: 333 Logan St; Suite 209

City/State/Zip: Denver, CO 80203

RECEIVED
 B.L.M.
 AZ STATE OFFICE
 2005 DEC 13 P 3: 21
 PHOENIX, ARIZONA

4. The name of the claim is: WCR - 307

5. The date of the location is: OCT 12 2005

6. The claim is 1500 feet long and 600 feet wide. The distance from the location monument to the end of the claim is 10 feet in a EASTERLY direction and 1490 feet in a WESTERLY direction.

7. The general course of the claim is from the EAST to the WEST.

8. The location of the claim is an unsurveyed Section. Gila & Salt River Meridian,
Patagonia Mining District, County of Santa Cruz State of Arizona.

9. The Southeast corner of the claim with reference to a permanent monument is:
2070 Feet North and 2410 Feet East on the Northeast Corner Section 1 T24S R15E.

10. Dated: 10 12 05 11. Agent: Todd Vick

Darling Environmental & Surveying, Ltd.
 1650 N Kolb Road; Suite 136
 Tucson, AZ 85715

AMC 368671



0518190

**AMENDED
 NOTICE OF MINING CLAIM**

1. TYPE OF NOTICE: Location Amendment Relocation
 2. TYPE OF CLAIM: Placer Lode Millsite Tunnelsite

3. The name and address of the Locator is:

Name: White Cloud Resources, LLC

Address: 333 Logan St, Suite 209

City/State/Zip: Denver, CO 80203

RECEIVED
 B.L.M. AZ STATE OFFICE
 2005 DEC 29 A 11:33
 PHOENIX, ARIZONA

4. The name of the claim is: WCR - 308

5. The date of the location is: Dec 23 2005

6. The claim is 1500 feet long and 600 feet wide. The distance from the location monument to the end of the claim is 10 feet in a EASTERLY direction and 1490 feet in a WESTERLY direction.

7. The general course of the claim is from the EAST to the WEST.

8. The location of the claim is in the SW 1/4 Sec 31 & SE 1/4 Sec 31 unsurveyed T23S, R16E, Gila & Salt River Meridian,

Patagonia Mining District, County of Santa Cruz State of Arizona.

9. The Southeast corner of the claim with reference to a permanent monument is:

2070 Feet North and 3910 Feet East on the Northeast Corner Section 1 T24S R15E.

10. Dated: 12 23 05 11. Agent: TODD VICK

Darling Environmental & Surveying, Ltd.
 1650 N Kolb Road; Suite 136
 Tucson, AZ 85715

AMC 368672

RS 5/15/06



2005-1736

Page 1 of

Requested by: DARLING ENVIRONMENTAL & SURVEYING

Suzanne Sainz

Santa Cruz County Recorder

12-06-2005 04:00 PM Recording Fee \$14.00



0516736

NOTICE OF MINING CLAIM

- 1. TYPE OF NOTICE: Location Amendment Relocation
- 2. TYPE OF CLAIM: Placer Lode Millsite Tunnelsite

3. The name and address of the Locator is:

Name: White Cloud Resources, LLC

Address: 333 Logan St, Suite 209

City/State/Zip: Denver, CO 80203

4. The name of the claim is: WCR-308

5. The date of the location is: OCT 12 2005

6. The claim is 1500 feet long and 600 feet wide. The distance from the location monument to the end of the claim is 10 feet in a EASTERLY direction and 1490 feet in a WESTERLY direction.

7. The general course of the claim is from the EAST to the WEST.

8. The location of the claim is an unsurveyed Section. Gila & Salt River Meridian,
Patagonia Mining District, County of Santa Cruz State of Arizona.

9. The Southeast corner of the claim with reference to a permanent monument is:
2070 Feet North and 3910 Feet East on the Northeast Corner Section 1 T24S R15E.

10. Dated: 10 12 05 11. Agent: TODD VICK

Darling Environmental & Surveying, Ltd.
 1650 N Kolb Road; Suite 136
 Tucson, AZ 85715

RECEIVED
 B.L.M. AZ STATE OFFICE
 2005 DEC 23 P 3:29
 PHOENIX, ARIZONA

AHC 260672



2005-18191

Page 1 of

Requested by: DARLING ENVIRONMENTAL & SURVEYING
Suzanne Sainz

Santa Cruz County Recorder

12-28-2005 10:30 AM Recording Fee \$14.00



0518191

AMENDED NOTICE OF MINING CLAIM

- 1. TYPE OF NOTICE: Location Amendment Relocation
- 2. TYPE OF CLAIM: Placer Lode Millsite Tunnelsite

3. The name and address of the Locator is:

Name: White Cloud Resources, LLC

Address: 333 Logan St; Suite 209

City/State/Zip: Denver, CO 80203

RECEIVED
 B.L.M. AZ STATE OFFICE
 2005 DEC 29 A 11:33
 PHOENIX, ARIZONA

4. The name of the claim is: WCR - 309

5. The date of the location is: Dec 23 2005

6. The claim is 1500 feet long and 600 feet wide. The distance from the location monument to the end of the claim is 10 feet in a EASTERLY direction and 1490 feet in a WESTERLY direction.

7. The general course of the claim is from the EAST to the WEST.

8. The location of the claim is in the NW 1/4 Sec 31 unsurveyed T23S, R16E, Gila & Salt River Meridian,

Patagonia Mining District, County of Santa Cruz State of Arizona.

9. The Southeast corner of the claim with reference to a permanent monument is:

2670 Feet North and 2410 Feet East on the Northeast Corner Section 1 T24S R15E.

10. Dated: 12 23 05

11. Agent: TODD VICK

Darling Environmental & Surveying, Ltd.

1650 N Kolb Road; Suite 136

Tucson, AZ 85715



RE 5/15/06

AMC 368673



0516737

NOTICE OF MINING CLAIM

1. TYPE OF NOTICE: Location Amendment Relocation
 2. TYPE OF CLAIM: Placer Lode Millsite Tunnelsite

3. The name and address of the Locator is:

Name: White Cloud Resources, LLC
 Address: 333 Logan St; Suite 209
 City/State/Zip: Denver, CO 80203

RECEIVED
 B.L.M. AZ STATE OFFICE
 2005 DEC 13 P 3:21
 PHOENIX, ARIZONA

4. The name of the claim is: WCR - 309

5. The date of the location is: Oct 12 2005

6. The claim is 1500 feet long and 600 feet wide. The distance from the location monument to the end of the claim is 10 feet in a EASTERLY direction and 1490 feet in a WESTERLY direction.

7. The general course of the claim is from the EAST to the WEST.


8. The location of the claim is an unsurveyed Section. Gila & Salt River Meridian, Patagonia Mining District, County of Santa Cruz State of Arizona.

9. The Southeast corner of the claim with reference to a permanent monument is: 2670 Feet North and 2410 Feet East on the Northeast Corner Section 1 T24S R15E.

10. Dated: 10 12 05 11. Agent: TOOD VICK

Darling Environmental & Surveying, Ltd.
 1650 N Kolb Road; Suite 136
 Tucson, AZ 85715

AMC 268673



2005-18192

Page 1 of

Requested by DARLING ENVIRONMENTAL & SURVEYING

Suzanne Sainz

Santa Cruz County Recorder

12-28-2005 10:30 AM Recording Fee \$14.00



0518192

AMENDED NOTICE OF MINING CLAIM

- 1. TYPE OF NOTICE: Location Amendment Relocation
- 2. TYPE OF CLAIM: Placer Lode Millsite Tunnelsite

3. The name and address of the Locator is:

Name: White Cloud Resources, LLC

Address: 333 Logan St, Suite 209

City/State/Zip: Denver, CO 80203

RECEIVED
B.L.M. AZ STATE OFFICE
2005 DEC 29 A 11:33
PHOENIX, ARIZONA

4. The name of the claim is: WCR - 310

5. The date of the location is: DEC 23 2005

6. The claim is 1500 feet long and 600 feet wide. The distance from the location monument to the end of the claim is 10 feet in a EASTERLY direction and 1490 feet in a WESTERLY direction.

7. The general course of the claim is from the EAST to the WEST.

8. The location of the claim is in the NE 1/4 Sec 31 & NW 1/4 Sec 31 unsurveyed T23S, R16E, Gila & Salt River Meridian,

Patagonia Mining District, County of Santa Cruz State of Arizona.

9. The Southeast corner of the claim with reference to a permanent monument is:

2670 Feet North and 3910 Feet East on the Northeast Corner Section 1 T24S R15E.

10. Dated: 12 23 05

11. Agent: TODD VICK

Darling Environmental & Surveying, Ltd.

1650 N Kolb Road; Suite 136

Tucson, AZ 85715

AMC 368674

RE 5/15/06



2005-1 738

Page 1 of

Requested by DARLING ENVIRONMENTAL & SURVEYING

Suzanne Sainz

Santa Cruz County Recorder

12-06-2005 04:00 PM Recording Fee \$14.00



0516738

NOTICE OF MINING CLAIM

- 1. TYPE OF NOTICE: Location Amendment Relocation
- 2. TYPE OF CLAIM: Placer Lode Millsite Tunnelsite

3. The name and address of the Locator is:

Name: White Cloud Resources, LLC

Address: 333 Logan St; Suite 209

City/State/Zip: Denver, CO 80203

RECEIVED
 B.L.M. AZ STATE OFFICE
 2005 DEC 13 P 3:21
 PHOENIX, ARIZONA

4. The name of the claim is: WCR - 310

5. The date of the location is: Oct 12 2005

6. The claim is 1500 feet long and 600 feet wide. The distance from the location monument to the end of the claim is 10 feet in a EASTERLY direction and 1490 feet in a WESTERLY direction.

7. The general course of the claim is from the EAST to the WEST.

8. The location of the claim is an unsurveyed Section. Gila & Salt River Meridian, Patagonia Mining District, County of Santa Cruz State of Arizona.

9. The Southeast corner of the claim with reference to a permanent monument is: 2670 Feet North and 3910 Feet East on the Northeast Corner Section 1 T24S R15E.

10. Dated: 10 12 05 11. Agent: Todd Vick

Darling Environmental & Surveying, Ltd.
 1650 N Kolb Road; Suite 136
 Tucson, AZ 85715

AMC 350674



2005-03193

Page 1 of

Requested by: DARLING ENVIRONMENTAL & SURVEYING

Suzanne Sainz

Santa Cruz County Recorder

12-28-2005 10:30 AM Recording Fee \$14.00



0518193

AMENDED NOTICE OF MINING CLAIM

1. TYPE OF NOTICE: Location Amendment Relocation

2. TYPE OF CLAIM: Placer Lode Millsite Tunnelsite

3. The name and address of the Locator is:

Name: White Cloud Resources, LLC

Address: 333 Logan St; Suite 209

City/State/Zip: Denver, CO 80203

PHOENIX, ARIZONA

2005 DEC 29 A 11:33

RECEIVED
B.L.M.
AZ STATE OFFICE

4. The name of the claim is: WCR-311

5. The date of the location is: Dec 23 2005

6. The claim is 1500 feet long and 600 feet wide. The distance from the location monument to the end of the claim is 10 feet in a EASTERLY direction and 1490 feet in a WESTERLY direction.

7. The general course of the claim is from the EAST to the WEST.

8. The location of the claim is in the NW¼ Sec 31 unsurveyed T23S, R16E, Gila & Salt River Meridian,

Patagonia Mining District, County of Santa Cruz State of Arizona.

9. The Southeast corner of the claim with reference to a permanent monument is:

3270 Feet North and 2410 Feet East on the Northeast Corner Section 1 T24S R15E.

10. Dated: 12 23 05 11. Agent: TODD VICK

Darling Environmental & Surveying, Ltd.

1650 N Kolb Road; Suite 136

Tucson, AZ 85715

Amc 308675

ENVIRONMENTAL & SURVEYING

RE 5/15/06



0516739

NOTICE OF MINING CLAIM

1. TYPE OF NOTICE: Location Amendment Relocation
2. TYPE OF CLAIM: Placer Lode Millsite Tunnelsite

3. The name and address of the Locator is:

Name: White Cloud Resources, LLC

Address: 333 Logan St; Suite 209

City/State/Zip: Denver, CO 80203

RECEIVED
 B.L.M. AZ STATE OFFICE
 2005 DEC 3 P 3:21
 PHOENIX, ARIZONA

4. The name of the claim is: WCR - 311

5. The date of the location is: Oct 12 2005

6. The claim is 1500 feet long and 600 feet wide. The distance from the location monument to the end of the claim is 10 feet in a EASTERLY direction and 1490 feet in a WESTERLY direction.

7. The general course of the claim is from the EAST to the WEST.

8. The location of the claim is an unsurveyed Section. Gila & Salt River Meridian, Patagonia Mining District, County of Santa Cruz State of Arizona.

9. The Southeast corner of the claim with reference to a permanent monument is: 3270 Feet North and 2410 Feet East on the Northeast Corner Section 1 T24S R15E.

10. Dated: 10 12 05 11. Agent: TODD VICK

Darling Environmental & Surveying, Ltd.
 1650 N Kolb Road; Suite 136
 Tucson, AZ 85715

AMC 368675



2005-8194

Page 1 of

Requested by: DARLING ENVIRONMENTAL & SURVEYING

Suzanne Sainz

Santa Cruz County Recorder

12-28-2005 10:30 AM Recordings Fee \$14.00



0518194

AMENDED NOTICE OF MINING CLAIM

1. TYPE OF NOTICE: Location Amendment Relocation
2. TYPE OF CLAIM: Placer Lode Millsite Tunnelsite

3. The name and address of the Locator is:

Name: White Cloud Resources, LLC

Address: 333 Logan St, Suite 209

City/State/Zip: Denver, CO 80203

RECEIVED
B.L.M. AZ STATE OFFICE
2005 DEC 29 A 11:33
PHOENIX, ARIZONA

4. The name of the claim is: WCR-312

5. The date of the location is: DEC 23 2005

6. The claim is 1500 feet long and 600 feet wide. The distance from the location monument to the end of the claim is 10 feet in a EASTERLY direction and 1490 feet in a WESTERLY direction.

7. The general course of the claim is from the EAST to the WEST.

8. The location of the claim is in the NE¼ Sec 31 & NW¼ Sec 31 unsurveyed T23S, R16E, Gila & Salt River Meridian,

Patagonia Mining District, County of Santa Cruz State of Arizona.

9. The Southeast corner of the claim with reference to a permanent monument is:


3270 Feet North and 3910 Feet East on the Northeast Corner Section 1 T24S R15E.

10. Dated: 12 23 05 11. Agent: TODD VICK

Darling Environmental & Surveying, Ltd.
1650 N Kolb Road; Suite 136
Tucson, AZ 85715

AMC 368676

RE 5/15/06



2005-1-740

Page 1 of

Requested by: DARLING ENVIRONMENTAL & SURVEYING

Suzanne Sainz

Santa Cruz County Recorder

12-06-2005 04:00 PM Recording Fee \$14.00



0516740

NOTICE OF MINING CLAIM

- 1. TYPE OF NOTICE: Location Amendment Relocation
- 2. TYPE OF CLAIM: Placer Lode Millsite Tunnelsite

3. The name and address of the Locator is:

Name: White Cloud Resources, LLC

Address: 333 Logan St; Suite 209

City/State/Zip: Denver, CO 80203

RECEIVED
 B.L.M. AZ STATE OFFICE
 2005 DEC 13 P 3:21
 PHOENIX, ARIZONA

4. The name of the claim is: WCR-312

5. The date of the location is: OCT 12 2005

6. The claim is 1500 feet long and 600 feet wide. The distance from the location monument to the end of the claim is 10 feet in a EASTERLY direction and 1490 feet in a WESTERLY direction.

7. The general course of the claim is from the EAST to the WEST.

8. The location of the claim is an unsurveyed Section. Gila & Salt River Meridian, Patagonia Mining District, County of Santa Cruz State of Arizona.

9. The Southeast corner of the claim with reference to a permanent monument is: 3270 Feet North and 3910 Feet East on the Northeast Corner Section 1 T24S R15E.


10. Dated: 10 12 05 11. Agent: Todd Vick

Darling Environmental & Surveying, Ltd.

1650 N Kolb Road; Suite 136

Tucson, AZ 85715

ANC 348673



2005-18195

Page 1 of

Requested by: DARLING ENVIRONMENTAL & SURVEYING
Suzanne Sainz

Santa Cruz County Recorder

12-28-2005 10:30 AM Recording Fee \$14.00



0518195

AMENDED NOTICE OF MINING CLAIM

1. TYPE OF NOTICE: Location Amendment Relocation
2. TYPE OF CLAIM: Placer Lode Millsite Tunnelsite

3. The name and address of the Locator is:

Name: White Cloud Resources, LLC

Address: 333 Logan St, Suite 209

City/State/Zip: Denver, CO 80203

RECEIVED
B.L.M. AZ STATE OFFICE
2005 DEC 29 A 11:33
PHOENIX, ARIZONA

4. The name of the claim is: WCR-313

5. The date of the location is: DEC 23 2005

6. The claim is 1500 feet long and 600 feet wide. The distance from the location monument to the end of the claim is 10 feet in a WESTERLY direction and 1490 feet in a EASTERLY direction.

7. The general course of the claim is from the WEST to the EAST.

8. The location of the claim is in the SE 1/4 Sec 31 & SW 1/4 Sec 32 unsurveyed T23S, R16E, Gila & Salt River Meridian,

Patagonia Mining District, County of Santa Cruz State of Arizona.

9. The Southeast corner of the claim with reference to a permanent monument is:

2070 Feet North and 5410 Feet East on the Northeast Corner Section 1 T24S R15E.

10. Dated: 12 23 05

11. Agent: TODD VICK

Darling Environmental & Surveying, Ltd.

1650 N Kolb Road; Suite 136

Tucson, AZ 85715

AMC 368677

ENTERED IN COMPUTER

RE 5/15/06



2005-16741

Page 1 of
Requested by: DARLING ENVIRONMENTAL & SURVEYING
Suzanne Sainz
Santa Cruz County Recorder
12-06-2005 04:00 PM Recording Fee \$14.00



0516741

NOTICE OF MINING CLAIM

- 1. TYPE OF NOTICE: Location Amendment Relocation
- 2. TYPE OF CLAIM: Placer Lode Millsite Tunnelsite

3. The name and address of the Locator is:

Name: White Cloud Resources, LLC

Address: 333 Logan St; Suite 209

City/State/Zip: Denver, CO 80203

RECEIVED
BLM
AZ STATE OFFICE
2005 DEC 13 P 3: 21
PHOENIX, ARIZONA

4. The name of the claim is: WCR - 313

5. The date of the location is: OCT 12 2005

6. The claim is 1500 feet long and 600 feet wide. The distance from the location monument to the end of the claim is 10 feet in a WESTERLY direction and 1490 feet in a EASTERLY direction.

7. The general course of the claim is from the WEST to the EAST.


8. The location of the claim is an unsurveyed Section. Gila & Salt River Meridian, Patagonia Mining District, County of Santa Cruz State of Arizona.

9. The Southeast corner of the claim with reference to a permanent monument is: 2070 Feet North and 5410 Feet East on the Northeast Corner Section 1 T24S R15E.

10. Dated: 10 12 05 11. Agent: TODD VICK

Darling Environmental & Surveying, Ltd.
1650 N Kolb Road; Suite 136
Tucson, AZ 85715

AMC 360677



2005-8196

Page 1 of

Requested by: DARLING ENVIRONMENTAL & SURVEYING

Suzanne Sainz

Santa Cruz County Recorder

12-28-2005 10:30 AM Recording Fee \$14.00



0518196

AMENDED NOTICE OF MINING CLAIM

- 1. TYPE OF NOTICE: Location Amendment Relocation
- 2. TYPE OF CLAIM: Placer Lode Millsite Tunnelsite

3. The name and address of the Locator is:

Name: White Cloud Resources, LLC

Address: 333 Logan St, Suite 209

City/State/Zip: Denver, CO 80203

RECEIVED
B.L.M. AZ STATE OFFICE
2005 DEC 29 A 11:33
PHOENIX, ARIZONA

4. The name of the claim is: WCR-314

5. The date of the location is: Dec 23 2005

6. The claim is 1500 feet long and 600 feet wide. The distance from the location monument to the end of the claim is 10 feet in a WESTERLY direction and 1490 feet in a EASTERLY direction.

7. The general course of the claim is from the WEST to the EAST.

8. The location of the claim is in the NE¼ Sec 31 & NW¼ Sec 32 unsurveyed T23S, R16E, Gila & Salt River Meridian,

Patagonia Mining District, County of Santa Cruz State of Arizona.

9. The Southeast corner of the claim with reference to a permanent monument is:

2670 Feet North and 5410 Feet East on the Northeast Corner Section 1 T24S R15E.

10. Dated: 12 23 05 11. Agent: TODD VICK

Darling Environmental & Surveying, Ltd.
1650 N Kolb Road; Suite 136
Tucson, AZ 85715

AMC 368678

RE 5/15/06



2005- 742

Page 1 of
Requested By: DARLING ENVIRONMENTAL & SURVEYING
Suzanne Sainz
Santa Cruz County Recorder
12-06-2005 04:00 PM Recordings Fee \$14.00



NOTICE OF MINING CLAIM

- 1. TYPE OF NOTICE: Location Amendment Relocation
- 2. TYPE OF CLAIM: Placer Lode Millsite Tunnelsite

3. The name and address of the Locator is:

Name: White Cloud Resources, LLC

Address: 333 Logan St, Suite 209

City/State/Zip: Denver, CO 80203

RECEIVED
B.L.M. AZ STATE OFFICE
2005 DEC 13 P 3: 21
PHOENIX, ARIZONA

4. The name of the claim is: WCR - 314

5. The date of the location is: OCT 12 2005

6. The claim is 1500 feet long and 600 feet wide. The distance from the location monument to the end of the claim is 10 feet in a WESTERLY direction and 1490 feet in a EASTERLY direction.

7. The general course of the claim is from the WEST to the EAST.


8. The location of the claim is an unsurveyed Section. Gila & Salt River Meridian,
Patagonia Mining District, County of Santa Cruz State of Arizona.

9. The Southeast corner of the claim with reference to a permanent monument is:
2670 Feet North and 5410 Feet East on the Northeast Corner Section 1 T24S R15E.

10. Dated: 10 12 05 11. Agent: Todd Vica

Darling Environmental & Surveying, Ltd.
1650 N Kolb Road; Suite 136
Tucson, AZ 85715

AHC 368678



2005-18197

Page 1 of
Requested by DARLING ENVIRONMENTAL & SURVEYING
Suzanne Sainz
Santa Cruz County Recorder
12-28-2005 10:30 AM Recording Fee \$14.00



0518197

AMENDED NOTICE OF MINING CLAIM

- 1. TYPE OF NOTICE: Location Amendment Relocation
- 2. TYPE OF CLAIM: Placer Lode Millsite Tunnelsite

3. The name and address of the Locator is:

Name: White Cloud Resources, LLC
 Address: 333 Logan St, Suite 209
 City/State/Zip: Denver, CO 80203

RECEIVED
 B.L.M. AZ STATE OFFICE
 2005 DEC 29 A 11:33
 PHOENIX, ARIZONA

- 4. The name of the claim is: WCR - 315
- 5. The date of the location is: Dec 23 2005
- 6. The claim is 1500 feet long and 600 feet wide. The distance from the location monument to the end of the claim is 10 feet in a WESTERLY direction and 1490 feet in a EASTERLY direction.
- 7. The general course of the claim is from the WEST to the EAST.
- 8. The location of the claim is in the NE 1/4 Sec 31 & NW 1/4 Sec 32 unsurveyed T23S, R16E, Gila & Salt River Meridian,

Patagonia Mining District, County of Santa Cruz State of Arizona

- 9. The Southeast corner of the claim with reference to a permanent monument is:
3270 Feet North and 5410 Feet East on the Northeast Corner Section 1 T24S R15E.

- 10. Dated: 12 23 05 11. Agent: Todd Vick

Darling Environmental & Surveying, Ltd.
 1650 N Kolb Road; Suite 136
 Tucson, AZ 85715

AMC 368679

RE 5/15/06



2005-1743

Page 1 of 1

Requested By DARLING ENVIRONMENTAL & SURVEYING

Suzanne Sainz

Santa Cruz County Recorder

12-06-2005 04:00 PM Recording Fee \$14.00



0516743

NOTICE OF MINING CLAIM

- 1. TYPE OF NOTICE: Location Amendment Relocation
- 2. TYPE OF CLAIM: Placer Lode Millsite Tunnelsite

3. The name and address of the Locator is:

Name: White Cloud Resources, LLC

Address: 333 Logan St; Suite 209

City/State/Zip: Denver, CO 80203

RECEIVED
 BLM AZ STATE OFFICE
 2005 DEC 13 P 3:21
 PHOENIX, ARIZONA

4. The name of the claim is: WCR-315

5. The date of the location is: OCT 12 2005

6. The claim is 1500 feet long and 600 feet wide. The distance from the location monument to the end of the claim is 10 feet in a WESTERLY direction and 1490 feet in a EASTERLY direction.

7. The general course of the claim is from the WEST to the EAST.

8. The location of the claim is an unsurveyed Section. Gila & Salt River Meridian,
Patagonia Mining District, County of Santa Cruz State of Arizona.

9. The Southeast corner of the claim with reference to a permanent monument is:
3270 Feet North and 5410 Feet East on the Northeast Corner Section 1 T24S R15E.

10. Dated: 10 12 05 11. Agent: TODD VICK

Darling Environmental & Surveying, Ltd.
 1650 N Kolb Road; Suite 136
 Tucson, AZ 85715

ANC 268679



2005-8198

Page 1 of

Requested by: DARLING ENVIRONMENTAL & SURVEYING

Suzanne Sainz

Santa Cruz County Recorder

12-28-2005 10:30 AM Recording Fee \$14.00



0518198

AMENDED NOTICE OF MINING CLAIM

- 1. TYPE OF NOTICE: Location Amendment Relocation
- 2. TYPE OF CLAIM: Placer Lode Millsite Tunnelsite

3. The name and address of the Locator is:

Name: White Cloud Resources, LLC

Address: 333 Logan St, Suite 209

City/State/Zip: Denver, CO 80203

RECEIVED
 B.L.M. AZ STATE OFFICE
 2005 DEC 29 A 11:33
 PHOENIX, ARIZONA

4. The name of the claim is: WCR-316

5. The date of the location is: Dec 23 2005

6. The claim is 1500 feet long and 600 feet wide. The distance from the location monument to the end of the claim is 10 feet in a EASTERLY direction and 1490 feet in a WESTERLY direction.

7. The general course of the claim is from the EAST to the WEST.

8. The location of the claim is in the NE 1/4 Sec 31 & NW 1/4 Sec 32 unsurveyed T23S, R16E, Gila & Salt River Meridian,

Patagonia Mining District, County of Santa Cruz State of Arizona.

9. The Southeast corner of the claim with reference to a permanent monument is:

3870 Feet North and 5410 Feet East on the Northeast Corner Section 1 T24S R15E.

10. Dated: 12 23 05

11. Agent: TODD VICK

Darling Environmental & Surveying, Ltd.

1650 N Kolb Road; Suite 136

Tucson, AZ 85715

AMC 368680

RE 5/15/06



2005-744

Page 1 of

Requested by: DARLING ENVIRONMENTAL & SURVEYING

Suzanne Sainz

Santa Cruz County Recorder

12-06-2005 04:00 PM Recording Fee \$14.00



0516744

NOTICE OF MINING CLAIM

- 1. TYPE OF NOTICE: Location Amendment Relocation
- 2. TYPE OF CLAIM: Placer Lode Millsite Tunnelsite

3. The name and address of the Locator is:

Name: White Cloud Resources, LLC

Address: 333 Logan St, Suite 209

City/State/Zip: Denver, CO 80203

RECEIVED
 B.L.M. AZ STATE OFFICE
 2005 DEC 13 P 3: 21
 PHOENIX, ARIZONA

4. The name of the claim is: WCR - 316

5. The date of the location is: OCT 12 2005

6. The claim is 1500 feet long and 600 feet wide. The distance from the location monument to the end of the claim is 10 feet in a EASTERLY direction and 1490 feet in a WESTERLY direction.

7. The general course of the claim is from the EAST to the WEST.


8. The location of the claim is an unsurveyed Section. Gila & Salt River Meridian, Patagonia Mining District, County of Santa Cruz State of Arizona.

9. The Southeast corner of the claim with reference to a permanent monument is: 3870 Feet North and 5410 Feet East on the Northeast Corner Section 1 T24S R15E.

10. Dated: 10 12 05 11. Agent: TODD VICK

Darling Environmental & Surveying, Ltd.
 1650 N Kolb Road; Suite 136
 Tucson, AZ 85715

AMC 360500



2005- 3199

Page 1 of

Requested By: DARLING ENVIRONMENTAL & SURVEYING

Suzanne Sainz

Santa Cruz County Recorder

12-28-2005 10:30 AM Recording Fee \$14.00



0518199

AMENDED NOTICE OF MINING CLAIM

1. TYPE OF NOTICE: Location Amendment Relocation

2. TYPE OF CLAIM: Placer Lode Millsite Tunnel

3. The name and address of the Locator is:

Name: White Cloud Resources, LLC

Address: 333 Logan St, Suite 209

City/State/Zip: Denver, CO 80203

RECEIVED
B.L.M. AZ STATE OFFICE
2005 DEC 29 A 11:33
PHOENIX, ARIZONA

4. The name of the claim is: WCR-317

5. The date of the location is: DEC 23 2005

6. The claim is 1500 feet long and 600 feet wide. The distance from the location monument to the end of the claim is 10 feet in a EASTERLY direction and 1490 feet in a WESTERLY direction.

7. The general course of the claim is from the EAST to the WEST.

8. The location of the claim is the NE 1/4 Sec 31 & NW 1/4 Sec 32 of unsurveyed T23S, R16E, Gila & Salt River Meridian,

Patagonia Mining District, County of Santa Cruz State of Arizona.

9. The Southeast corner of the claim with reference to a permanent monument is:

4470 Feet North and 5410 Feet East on the Northeast Corner Section 1 T24S R15E.

10. Dated: 12 23 05 11. Agent: TODD VICK

Darling Environmental & Surveying, Ltd.

1650 N Kolb Road; Suite 136

Tucson, AZ 85715

AMC 368681

RE 5/15/06



2005-1 745

Page 1 of 1

Requested By: DARLING ENVIRONMENTAL & SURVEYING

Suzanne Sainz

Santa Cruz County Recorder

12-06-2005 04:00 PM Recording Fee \$14.00



0516745

NOTICE OF MINING CLAIM

- 1. TYPE OF NOTICE: Location Amendment Relocation
- 2. TYPE OF CLAIM: Placer Lode Millsite Tunnelsite

3. The name and address of the Locator is:

Name: White Cloud Resources, LLC

Address: 333 Logan St, Suite 209

City/State/Zip: Denver, CO 80203

RECEIVED
 B.L.M. AZ STATE OFFICE
 2005 DEC 23 P 3:21
 PHOENIX, ARIZONA

4. The name of the claim is: WCR-317

5. The date of the location is: OCT 12 2005

6. The claim is 1500 feet long and 600 feet wide. The distance from the location monument to the end of the claim is 10 feet in a EASTERLY direction and 1490 feet in a WESTERLY direction.

7. The general course of the claim is from the EAST to the WEST.

8. The location of the claim is an unsurveyed Section. Gila & Salt River Meridian,

Patagonia Mining District, County of Santa Cruz State of Arizona.


9. The Southeast corner of the claim with reference to a permanent monument is:

4470 Feet North and 5410 Feet East on the Northeast Corner Section 1 T24S R15E.

10. Dated: 10 12 05 11. Agent: TODD VICK

Darling Environmental & Surveying, Ltd.
 1650 N Kolb Road; Suite 136
 Tucson, AZ 85715

AMC 368591



2005-18200

Page 1 of 1

Requester : DARLING ENVIRONMENTAL & SURVEYING
Suzanne Sainz
Santa Cruz County Recorder
12-28-2005 10:30 AM Recording Fee \$14.00



0518200

AMENDED
NOTICE OF MINING CLAIM

RECEIVED
B.L.M. AZ STATE OFFICE
2005 DEC 29 A 11:33
PHOENIX, ARIZONA

- 1. TYPE OF NOTICE: Location Amendment Relocation
- 2. TYPE OF CLAIM: Placer Lode Millsite Tunnel

3. The name and address of the Locator is:

Name: White Cloud Resources, LLC

Address: 333 Logan St, Suite 209

City/State/Zip: Denver, CO 80203

4. The name of the claim is: WCR-318

5. The date of the location is: Dec 23 2005

6. The claim is 1500 feet long and 600 feet wide. The distance from the location monument to the end of the claim is 100 feet in a EASTERLY direction and 1400 feet in a WESTERLY direction.

7. The general course of the claim is from the EAST to the WEST.

8. The location of the claim is the SE 1/4 Sec 30, SW 1/4 Sec 29, NE 1/4 Sec 31, NW 1/4 Sec 32 of unsurveyed T23S, R16E, Gila & Salt River Meridian,

Patagonia Mining District, County of Santa Cruz State of Arizona

9. The Southeast corner of the claim with reference to a permanent monument is:

5070 Feet North and 5410 Feet East on the Northeast Corner Section 1 T24S R15E.

10. Dated: 12 23 05 11. Agent: TODD VICK

Darling Environmental & Surveying, Ltd.
1650 N Kolb Road; Suite 136
Tucson, AZ 85715

AMC 368682

RE 5/15/06



0516746

NOTICE OF MINING CLAIM

1. TYPE OF NOTICE: Location Amendment Relocation
 2. TYPE OF CLAIM: Placer Lode Millsite Tunnelsite

3. The name and address of the Locator is:

Name: White Cloud Resources, LLC

Address: 333 Logan St; Suite 209

City/State/Zip: Denver, CO 80203

RECEIVED
 BLM AZ STATE OFFICE
 2005 DEC 13 P 3:21
 PHOENIX, ARIZONA

4. The name of the claim is: WCR-318

5. The date of the location is: OCT 12 2005

6. The claim is 1500 feet long and 600 feet wide. The distance from the location monument to the end of the claim is 100 feet in a EASTERLY direction and 1400 feet in a WESTERLY direction.

7. The general course of the claim is from the EAST to the WEST.

8. The location of the claim is an unsurveyed Section. Gila & Salt River Meridian, Patagonia Mining District, County of Santa Cruz State of Arizona.

9. The Southeast corner of the claim with reference to a permanent monument is: 5070 Feet North and 5410 Feet East on the Northeast Corner Section 1 T24S R15E.

10. Dated: 10 12 05 11. Agent: TODD VICK

Darling Environmental & Surveying, Ltd.
 1650 N Kolb Road; Suite 136
 Tucson, AZ 85715

AMC 360682

Input Parameters for Geographic Report with Land

System Id = CR

Admin State = AZ

Geo State =

Casetype Begins With

Case Disp Txt = AUTHORIZED, CANCELLED, EXPIRED, PENDING, REJECTED, RELINQUISHED, VOID, WITHDRAWN

Mer Twp Rng = 14 0230S 0160E

Section = 028, 029, 031, 032, 033

Mtrs =

Commodity =

Commodity Txt =

Pending Org =

Pend Org Decode =

Total Rows Returned: 0

